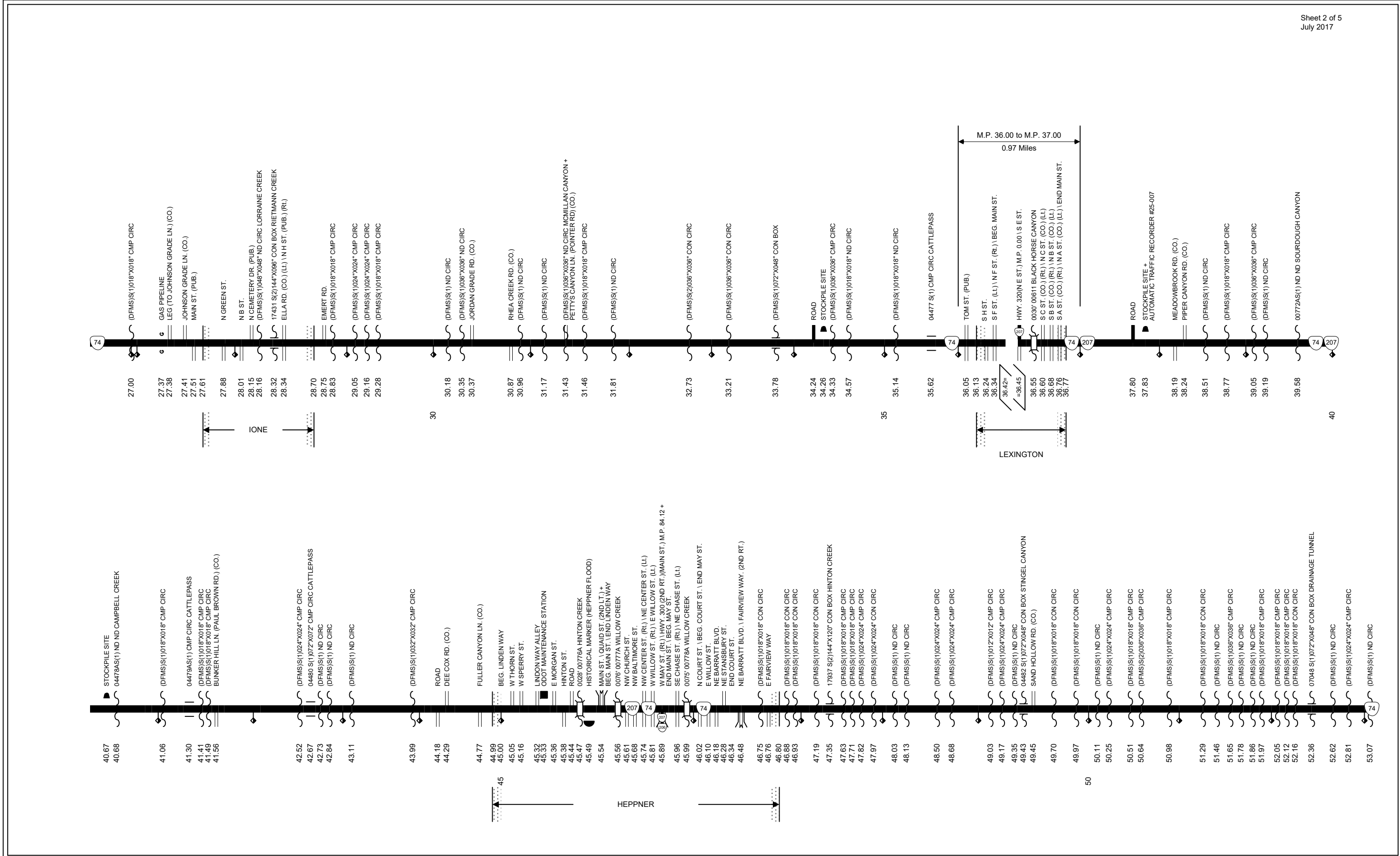




# Region 5 District 12

# HEPPNER HIGHWAY No. 52

Sheet 2 of 5  
July 2017





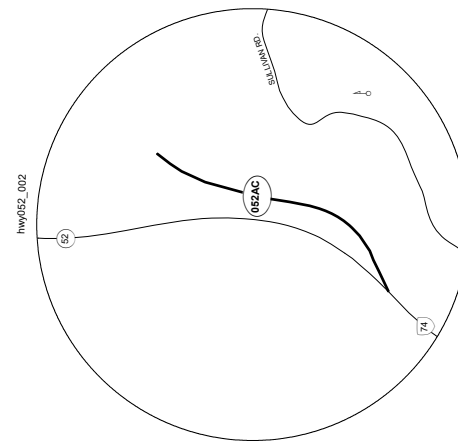
# Region 5 District 12

# HEPPNER HIGHWAY No. 52

Sheet 4 of 5  
 July 2017

80.66	(DFMS)S(1)018"X018" CMP CIRC
80.75	(DFMS)S(1)030"X030" CMP CIRC
80.95	(DFMS)S(1)018"X018" CMP CIRC
81.13	MUD SPRING CANYON RD.
81.23	ELEV. 2677' SUMMIT
81.47	(DFMS)S(1)018"X018" CMP CIRC
81.58	(DFMS)S(1)018"X018" CMP CIRC
81.72	(DFMS)S(1)018"X018" CMP CIRC
81.85	(DFMS)S(1)024"X024" CMP CIRC
81.95	(DFMS)S(1)018"X018" CMP CIRC
82.22	(DFMS)S(1)030"X030" CMP CIRC
82.36	(DFMS)S(1)018"X018" CMP CIRC
82.64	(DFMS)S(1)030"X030" CMP CIRC
82.85	(DFMS)S(1)018"X018" CMP CIRC
83.09	ODOT SAND SHED
83.11	04748 S(1) CON BOX WHITTAKER CREEK
83.15	HWY. 028 M.P. 23.64 \ END HEPPNER HWY. 052

## WILLOW CREEK FRONTAGE RD.

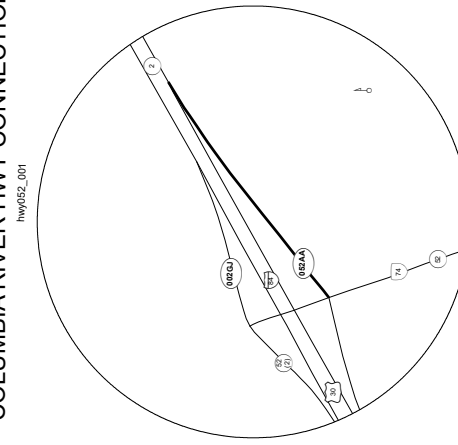


### FRONTAGE RD. (052AC)

3.43	WILLOW CREEK FRONTAGE RD. \ HWY. 052 M.P. 3.40
3.52	LEG (FROM HWY. 052)
3.78	ROAD (AH)

Total Length 0.35 Miles

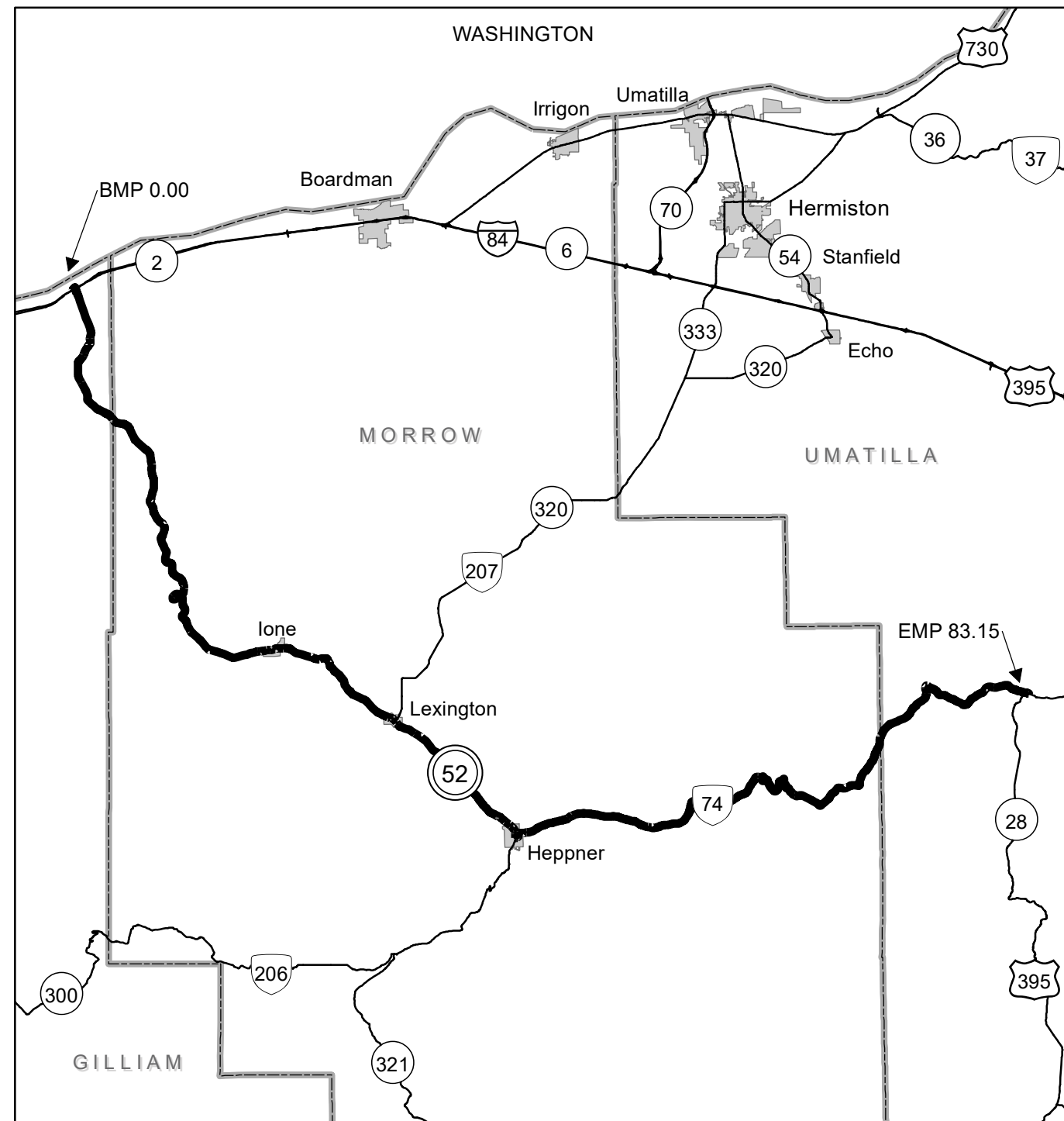
## COLUMBIA RIVER HWY CONNECTION



### CONNECTION No. 1 (052AA)

0.23	HWY. 052 M.P. 0.23 (RL) \ HWY. 052 M.P. (2)0.37 (LL)
0.59	HWY. 002 M.P. 147.70

Total Length 0.36 Miles



**Legend**

- State Highway No. 52
- State Highways
- City Limits
- County Boundaries

Interstate, US Route, State Route Markers

State Highways

0 3.25 6.5 13 Miles

The same information displayed on the Straightline Charts is updated monthly and available in tabular form on ODOT's Internet site. Use the Highway Inventory Summary report for more detailed information.

<https://www.oregon.gov/ODOT/DATA/Pages/Road-Assets-Mileage.aspx>

NOTE: Milepoints on Straightline Chart are not to scale.

Note:

Jurisdiction of intersecting local roads as of:

Gilliam County	2017
Morrow County	2017
Umatilla County	2017