


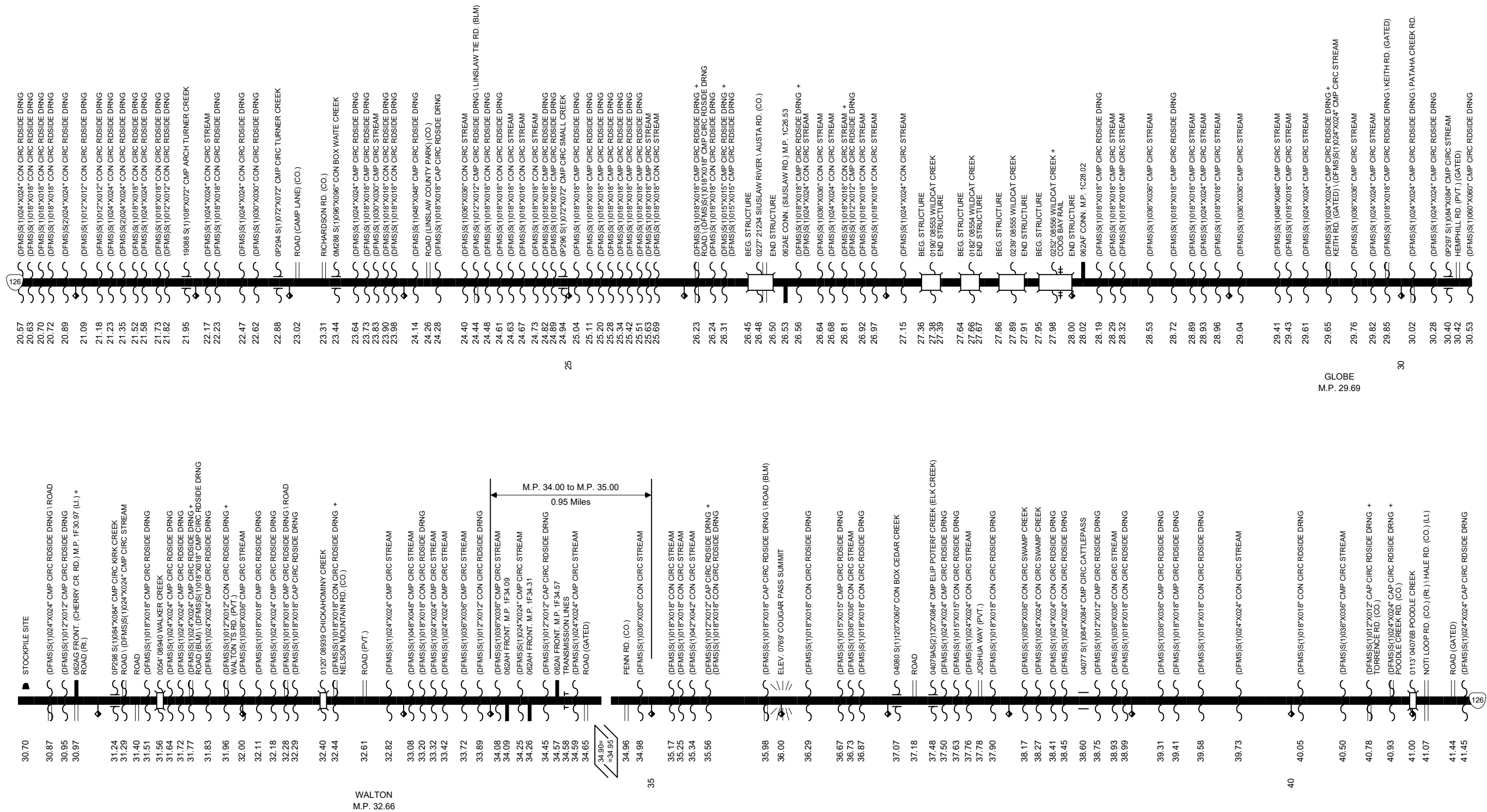
# Region 2 District 5

# FLORENCE-EUGENE HIGHWAY No. 62



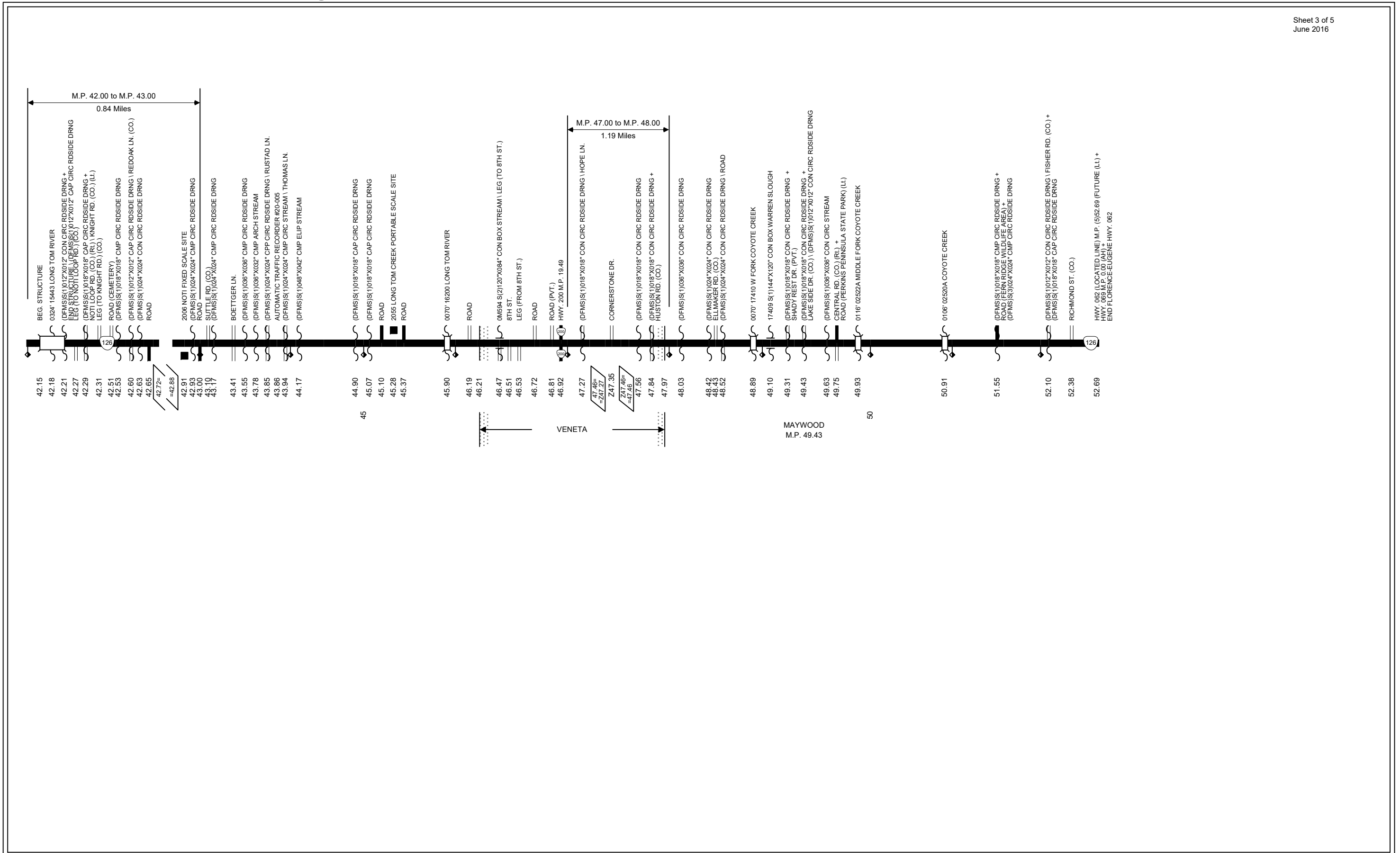
# Region 2 District 5

# FLORENCE-EUGENE HIGHWAY No. 62



# Region 2 District 5

# FLORENCE-EUGENE HIGHWAY No. 62



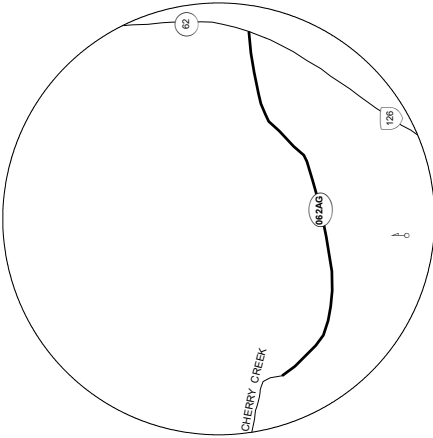


# Region 2 District 5

# FLORENCE-EUGENE HIGHWAY No. 62

## KIRK CREEK FRONTAGE RD.

hwy062\_006



### FRONTAGE RD. (062AG)

30.59 KIRK CREEK FRONTAGE RD. \ ROAD (BK)

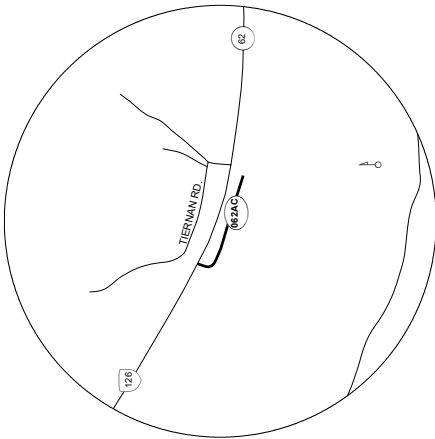


30.97 HWY. 062 M.P. 30.97

Total Length 0.38 Miles

## TIERNAN FRONTAGE RD.

hwy062\_000



### FRONTAGE RD. (062AC)

9.08 TIERNAN FRONTAGE RD. \ HWY. 062 M.P. 9.08

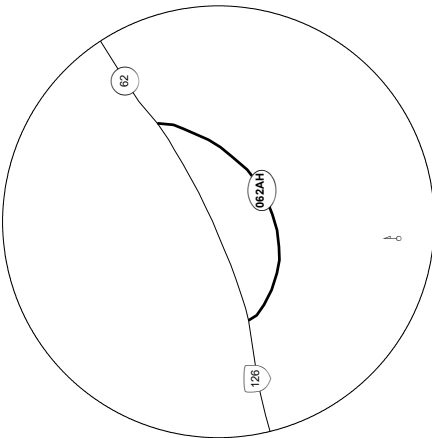


9.19 END FRONTAGE RD.

Total Length 0.11 Miles

## SOAMS CURVE FRONTAGE RD.

hwy062\_007



### FRONTAGE RD. (062AH)

34.09 SOAMS CURVE FRONTAGE RD. \ HWY. 062 M.P. 34.09

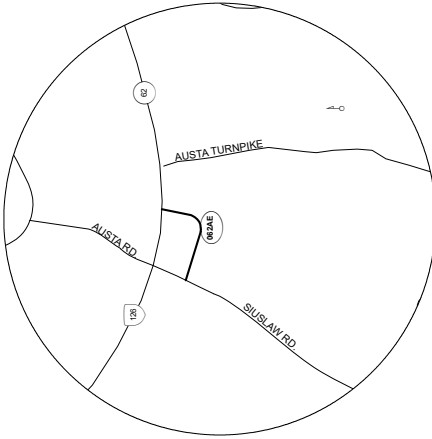


34.31 HWY. 062 M.P. 34.26

Total Length 0.22 Miles

## SIUSLAW RD. CONNECTION

hwy062\_004



### CONNECTION No. 1 (062AE)

26.53 HWY. 062 M.P. 26.53

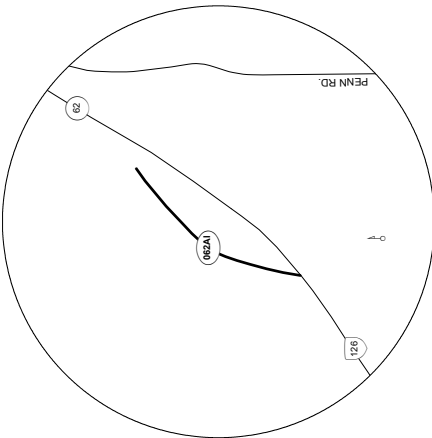


26.59 SIUSLAW RD. (CO.) (LL) \ AUSTA RD. (CO.) (RL)

Total Length 0.06 Miles

## CUL-DE-SAC FRONTAGE RD.

hwy062\_008



### FRONTAGE RD. (062AI)

34.57 CUL-DE-SAC FRONTAGE RD. \ HWY. 062 M.P. 34.57

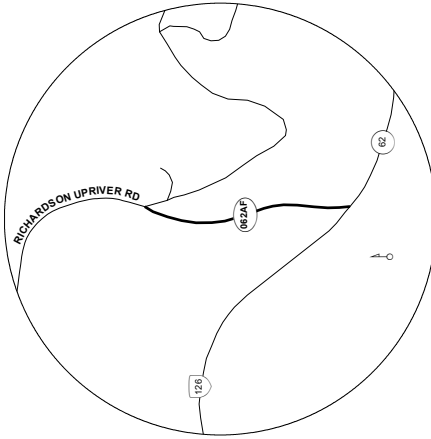


34.77 END FRONTAGE RD.

Total Length 0.20 Miles

## COUNTY RD. CONNECTION

hwy062\_005



### CONNECTION No. 1 (062AF)

28.02 HWY. 062 M.P. 28.02



28.15 RICHARDSON UPRIVER RD. (CO.) (LL) \ ROAD (BLM) (RL)

Total Length 0.13 Miles