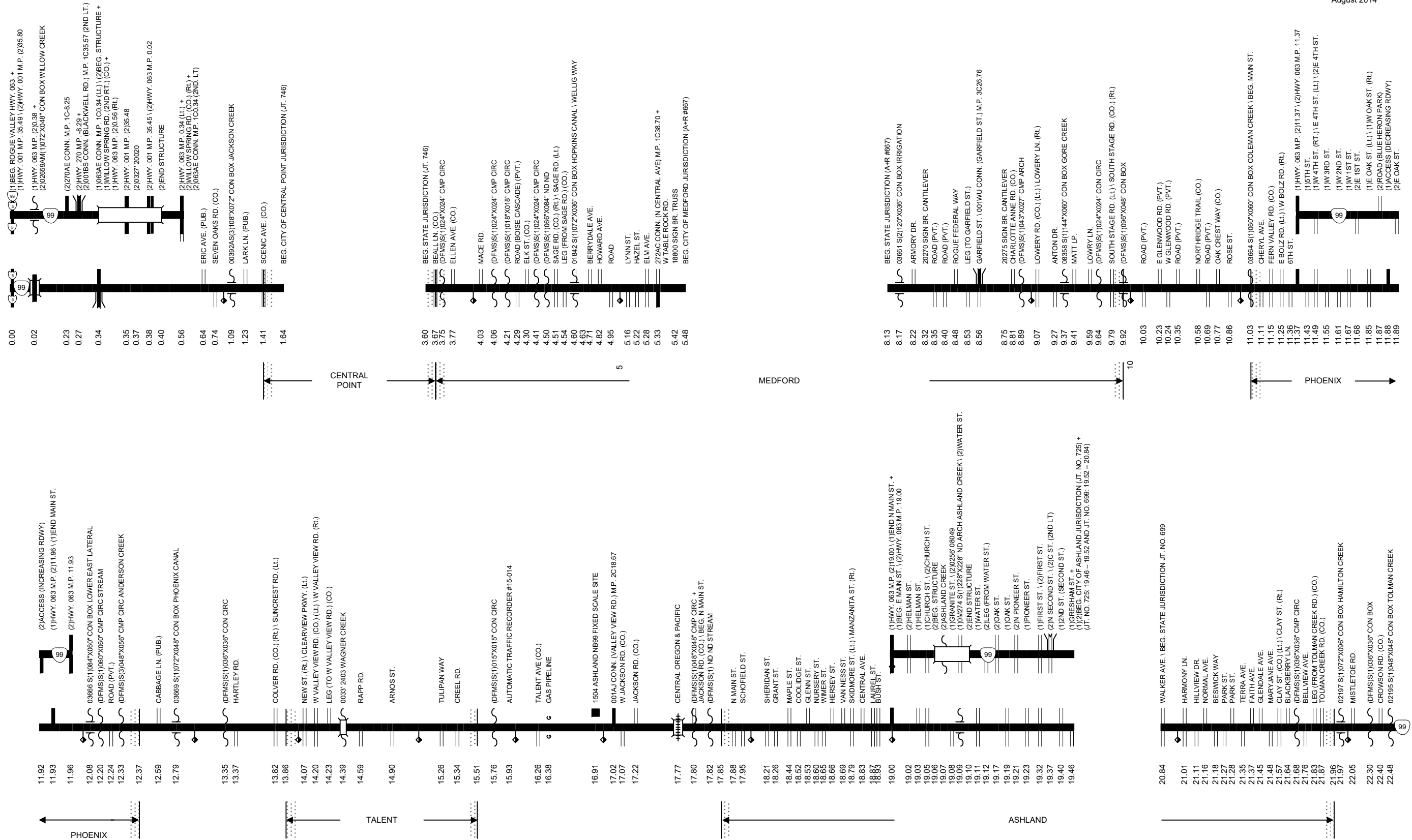


# Region 3 District 8

# ROGUE VALLEY HIGHWAY No. 63

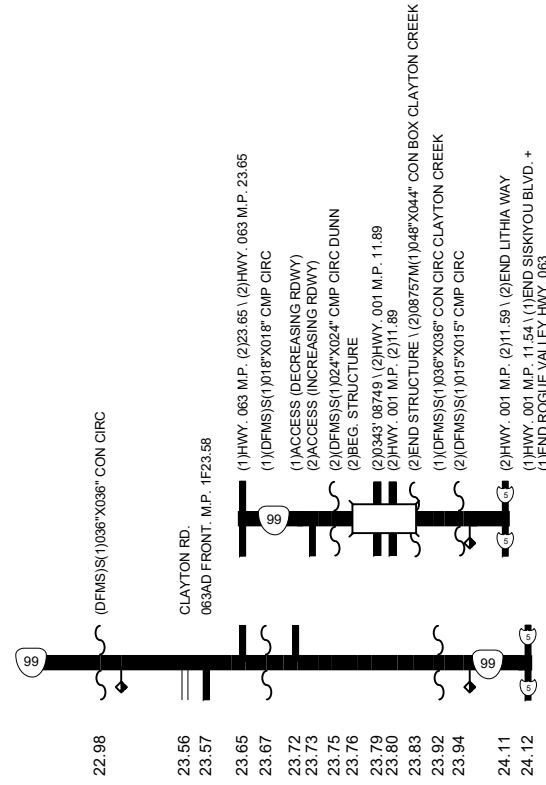
Sheet 1 of 3  
August 2014



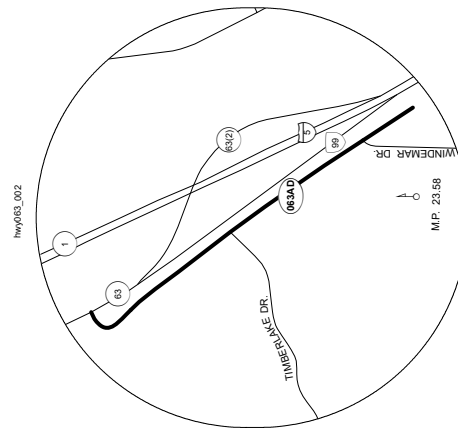
# Region 3 District 8

# ROGUE VALLEY HIGHWAY No. 63

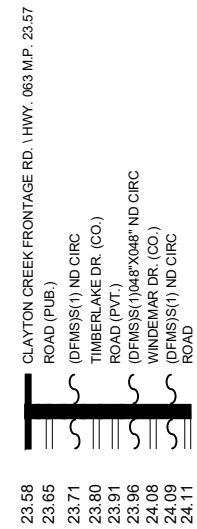
Sheet 2 of 3  
August 2014



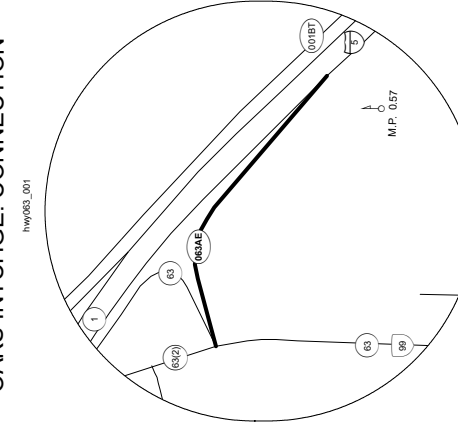
CLAYTON CR. FRONTAGE RD.



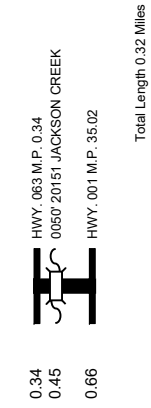
FRONTAGE RD. (063AD)

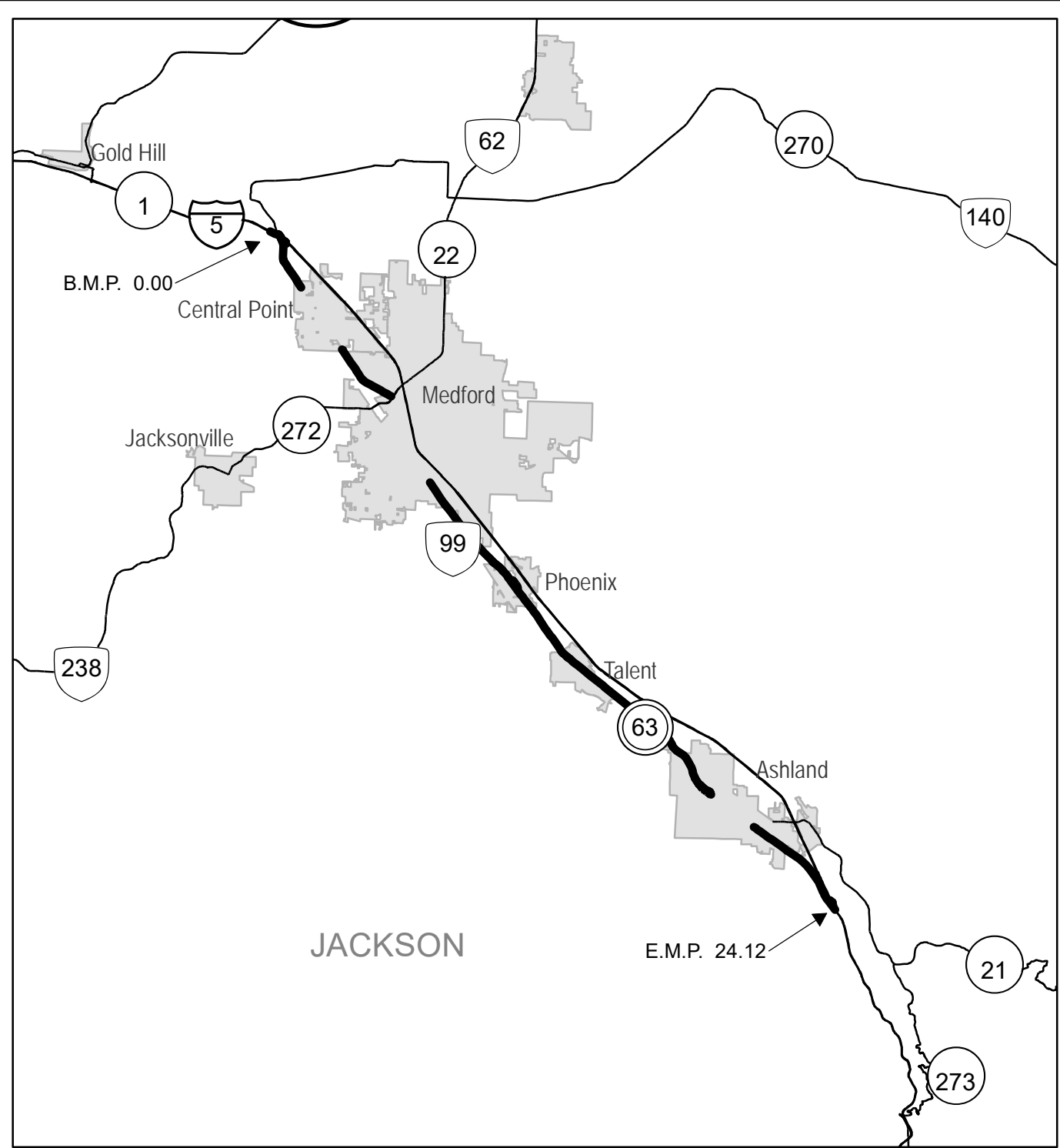


OAKS INTCHGE. CONNECTION



CONNECTION No. 1 (063AE)






**Legend**

- State Highway 63
- State Highways
- City Boundaries
- county boundaries

- Interstate, US Route, State Route Markers
- State Highways



The same information displayed on the Straightline Charts is updated monthly and available in tabular form on ODOT's Internet site. Use the Highway Inventory Summary report for more detailed information.  
<https://www.oregon.gov/ODOT/DATA/Pages/Road-Assets-Mileage.aspx>  
 NOTE: Milepoints on Straightline Chart are not to scale.

Note:  
 Jurisdiction of intersecting local roads as of: Jackson County 2013