


# Region 5 District 12

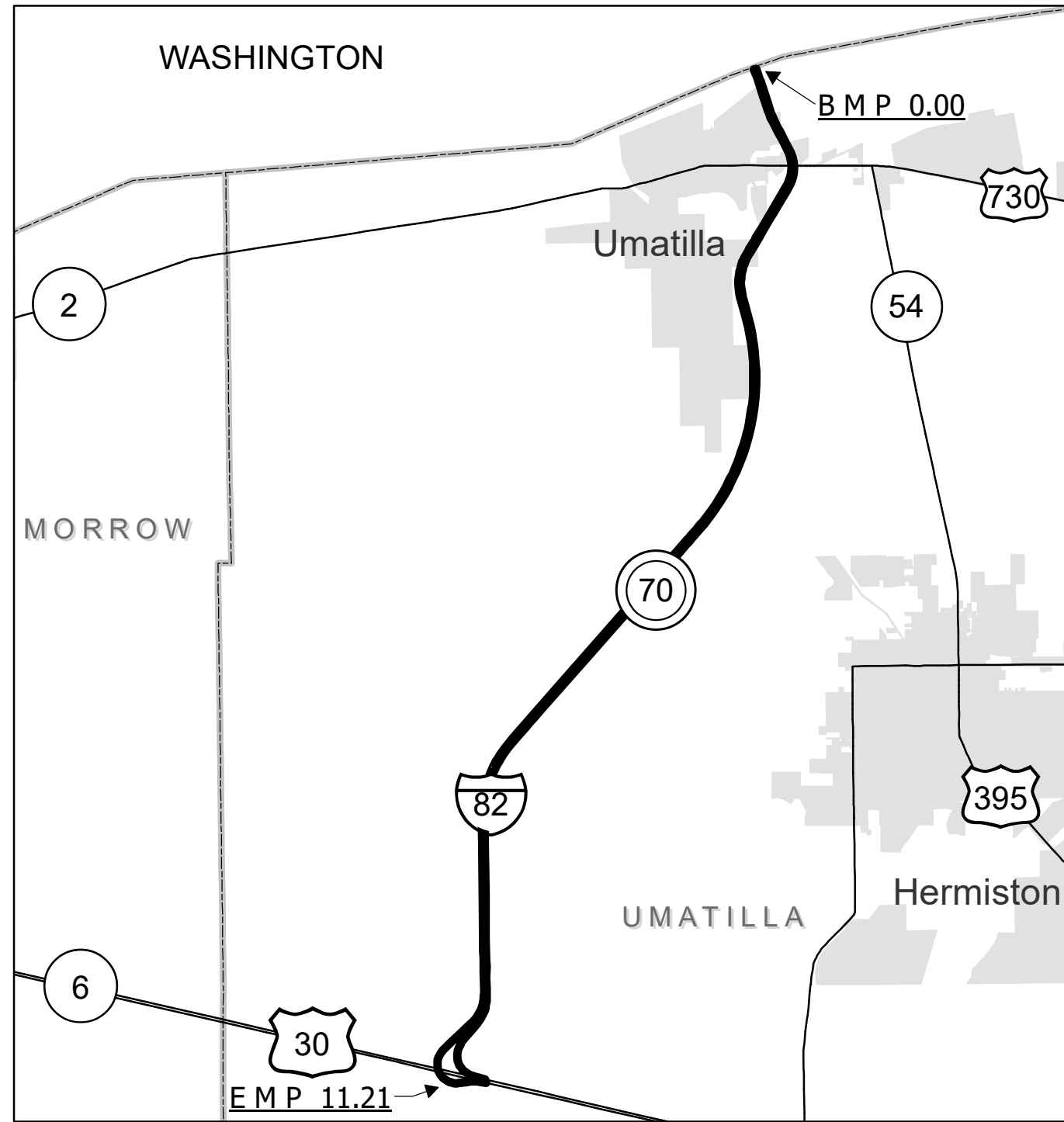
# MCNARY HIGHWAY No. 70



# Region 5 District 12

# MCNARY HIGHWAY No. 70

Sheet 2 of 3  
October 2014



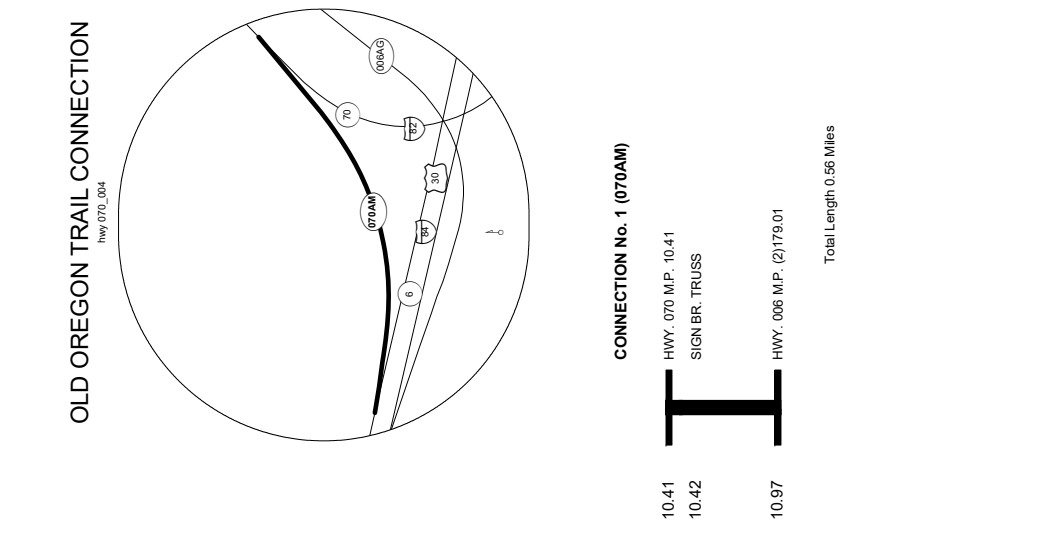
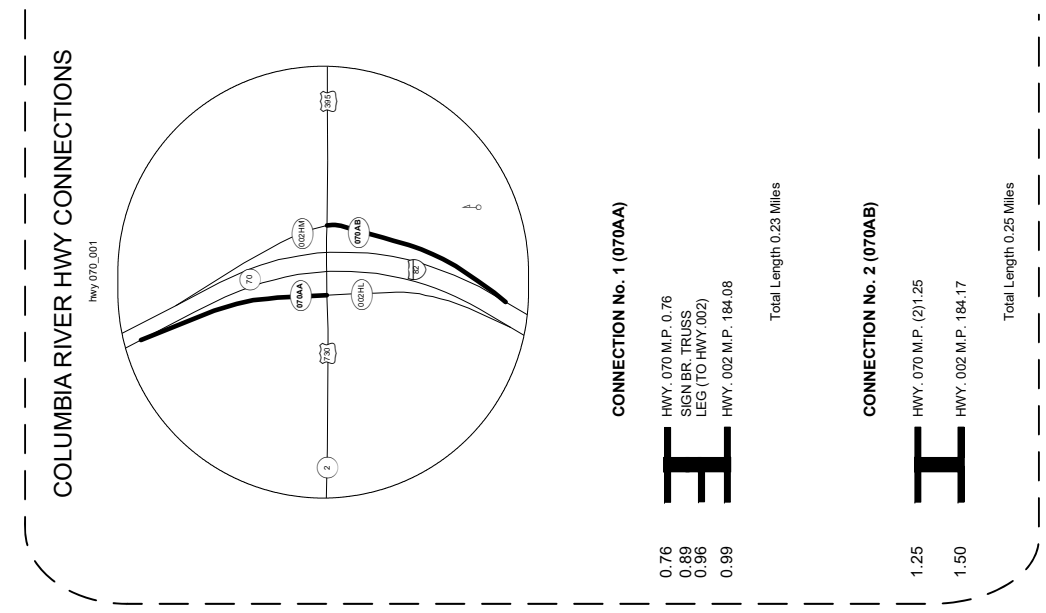
**Legend**

- State Highways
- State Highways
- City Limits
- County Boundaries

Interstate, US Route, State Route Markers

State Highways

0 0.5 1 2 Miles



The same information displayed on the Straightline Charts is updated monthly and available in tabular form on ODOT's Internet site. Use the Highway Inventory Summary report for more detailed information.  
<https://www.oregon.gov/ODOT/DATA/Pages/Road-Assets-Mileage.aspx>  
 NOTE: Milepoints on Straightline Chart are not to scale.

Note:  
 Jurisdiction of intersecting local roads as of: Umatilla County      2012

# MCNARY HIGHWAY No. 70

