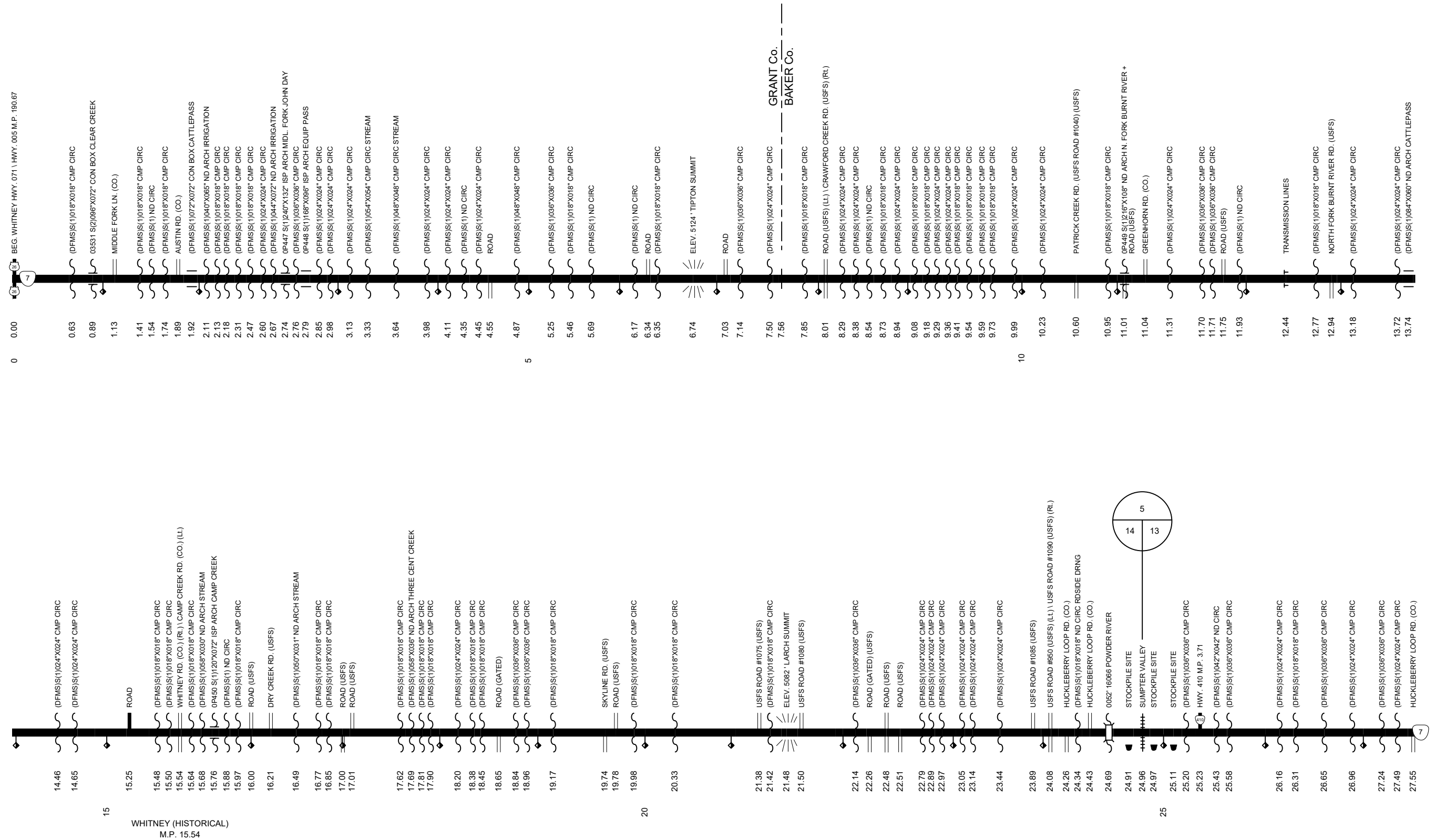


Region 5 District 14 / District 13

WHITNEY HIGHWAY No. 71

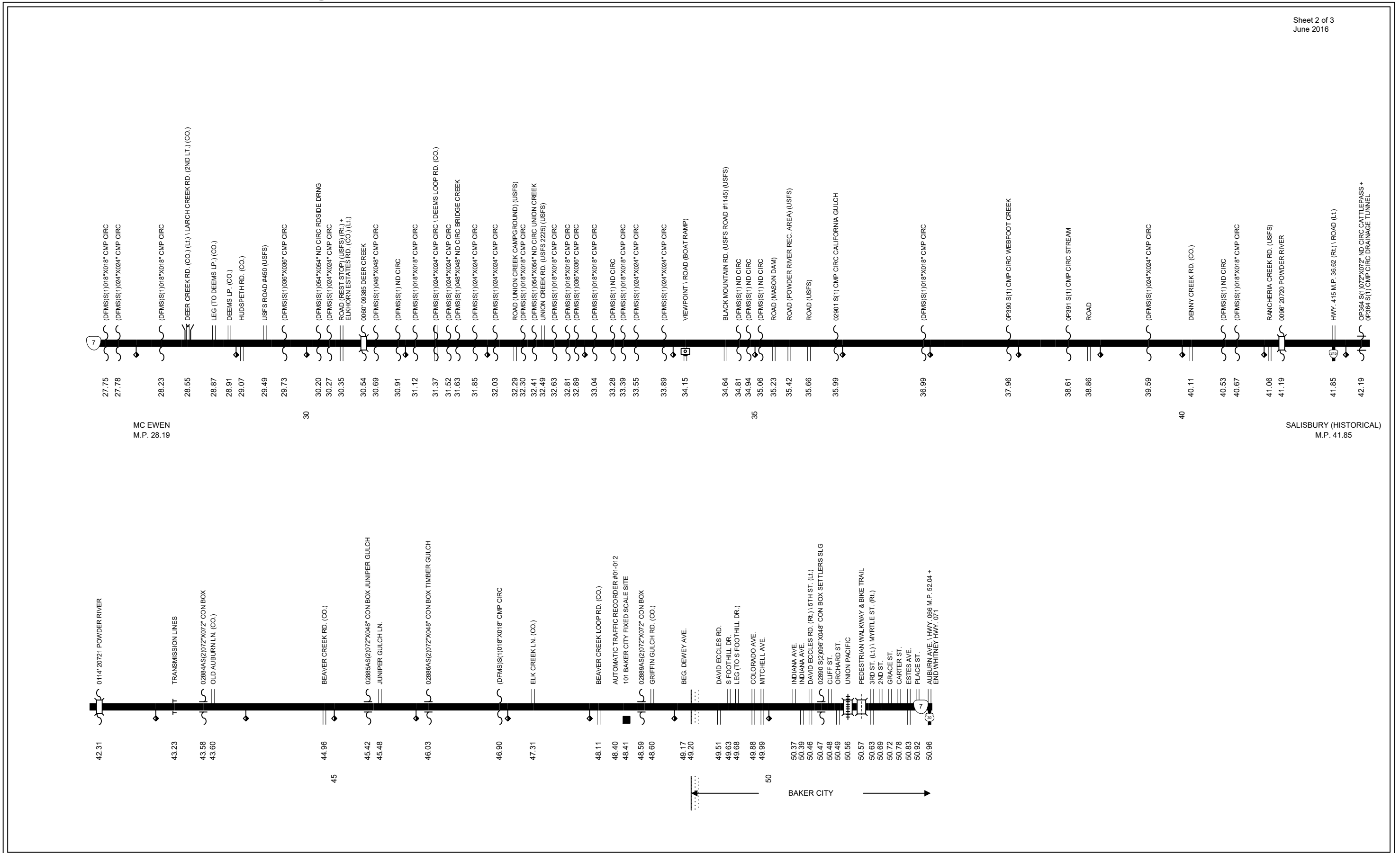
Sheet 1 of 3
June 2016




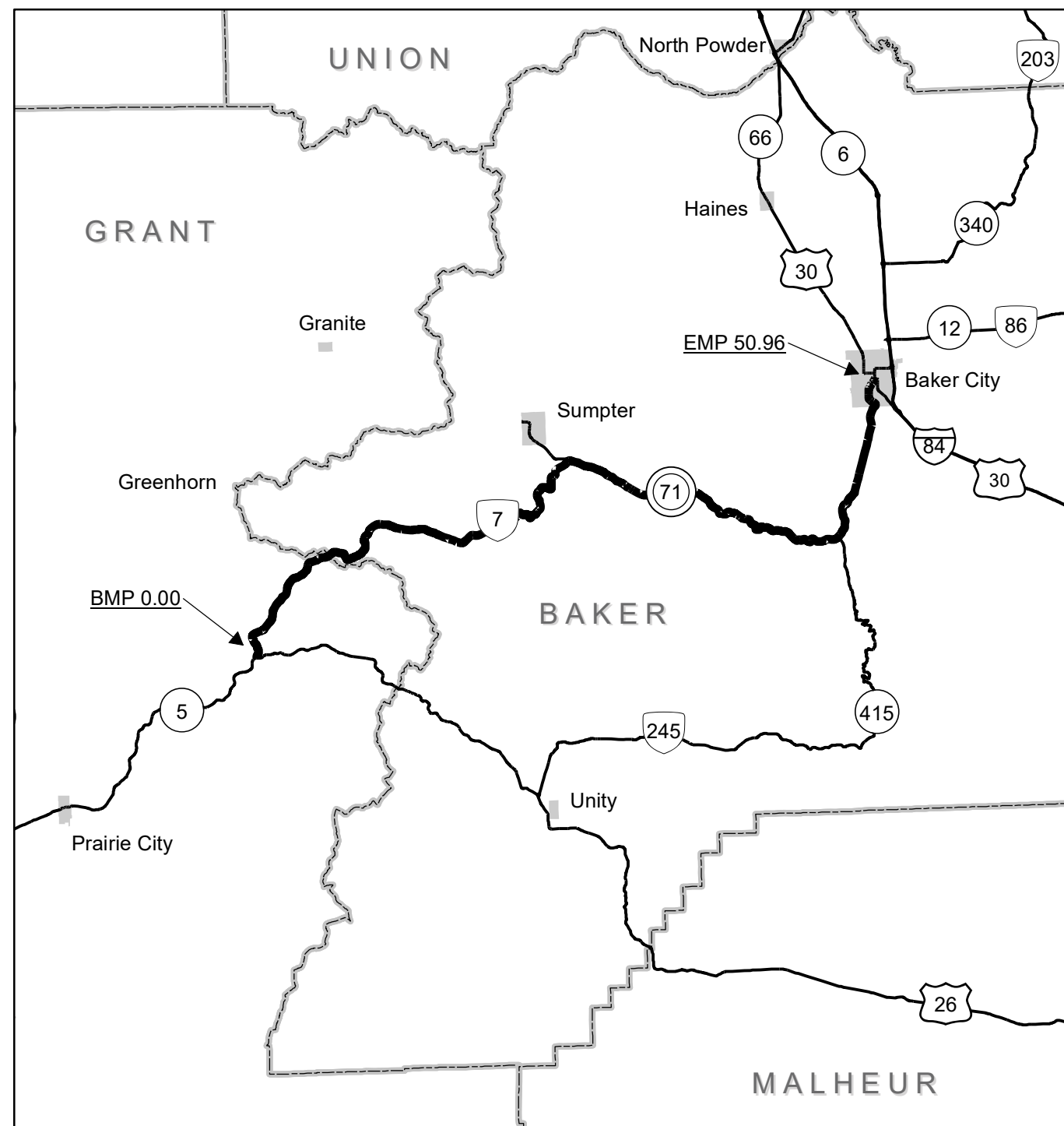
Region 5 District 13

WHITNEY HIGHWAY No. 71

Sheet 2 of 3
June 2016



This product is for informational purposes only and may not be suitable for legal, engineering, or surveying purposes. This information is provided with the understanding that conclusions drawn from such information are the responsibility of the user.



The same information displayed on the Straightline Charts is updated monthly and available in tabular form on ODOT's Internet site. Use the Highway Inventory Summary report for more detailed information.

<https://www.oregon.gov/ODOT/DATA/Pages/Road-Assets-Mileage.aspx>

NOTE: Milepoints on Straightline Chart are not to scale.

Note:

Jurisdiction of intersecting local roads as of:

Grant County 2016

Baker County 2016