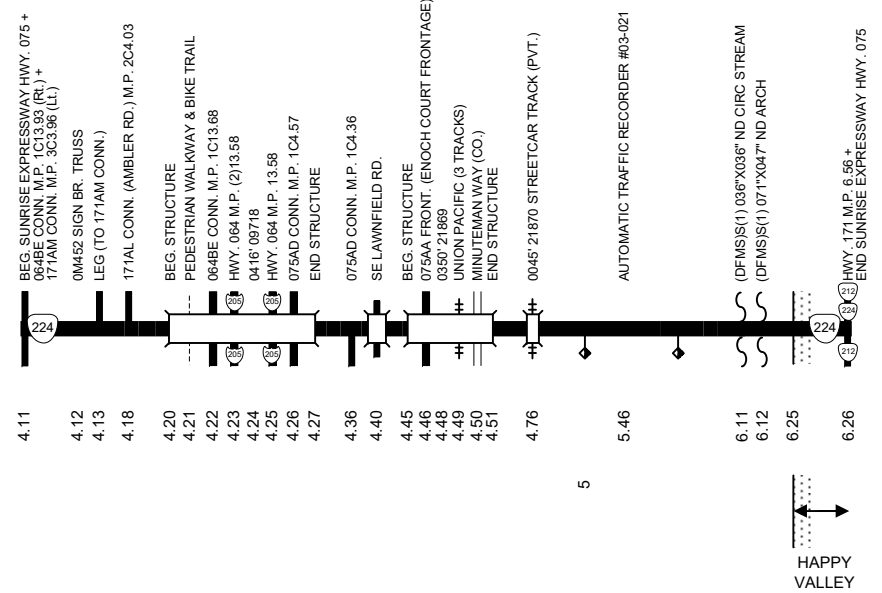


Region 1 District 2B

SUNRISE EXPRESSWAY HIGHWAY No. 75



The same information displayed on the Straightline Charts is updated monthly and available in tabular form on ODOT's Internet site. Use the Highway Inventory Summary report for more detailed information.

<https://www.oregon.gov/ODOT/DATA/Pages/Road-Assets-Mileage.aspx>

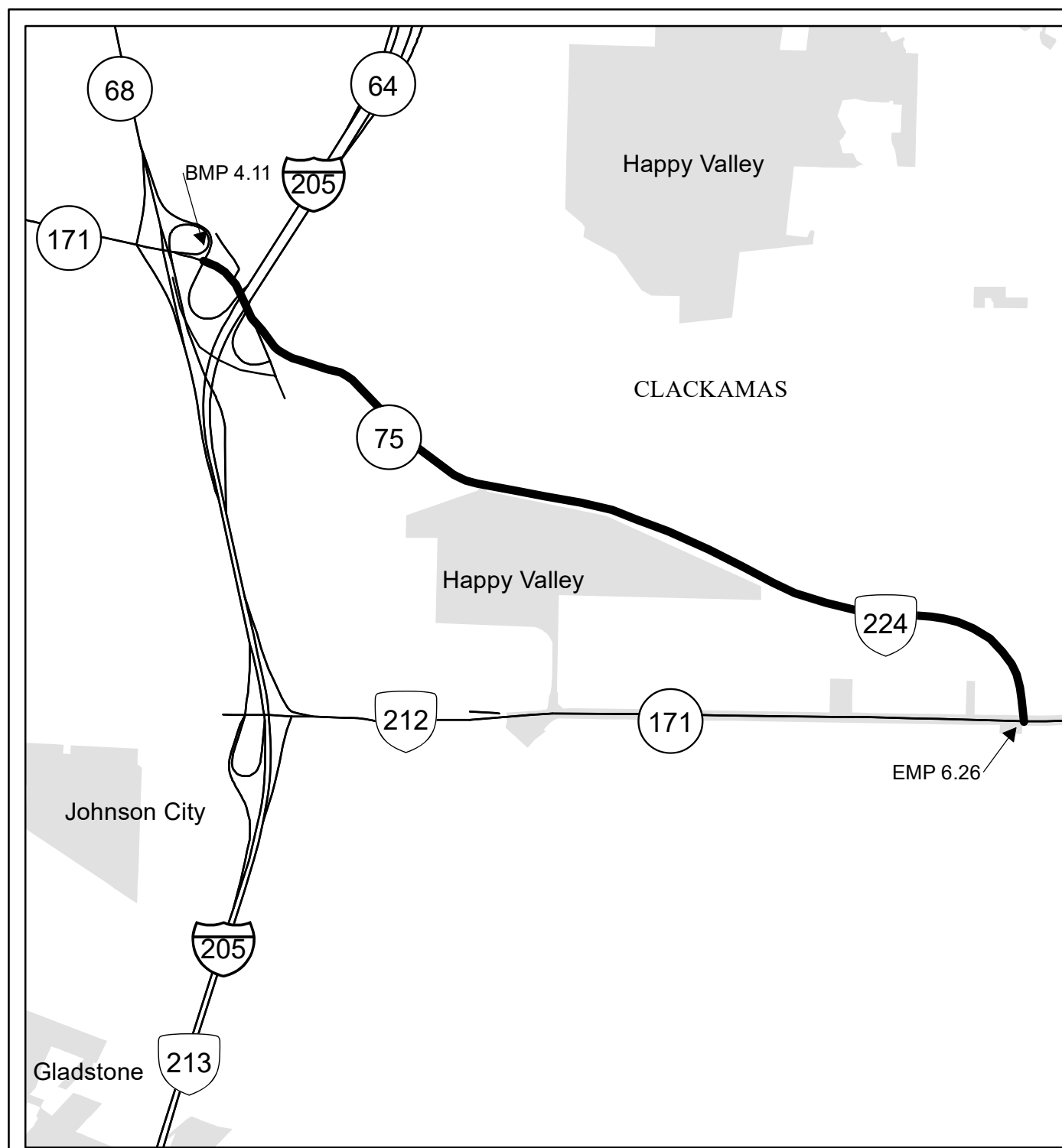
NOTE: Milepoints on Straightline Chart are not to scale.

Note:

Jurisdiction of intersecting local roads as of:

Clackamas County

2016



Legend

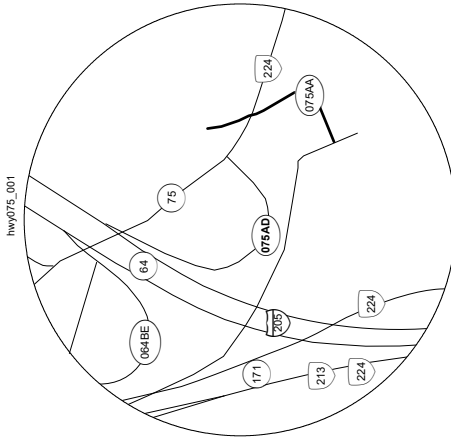
- State Highway 075
- State Highways
- ▭ County Boundaries
- ▭ City Limits
- ⬭ Interstate, US Route, State Route Markers
- State Highways

0 0.125 0.25 0.5 Miles

Region 1 District 2B

SUNRISE EXPRESSWAY HIGHWAY No. 75

ENOCH COURT FRONTAGE RD. hwy075_001



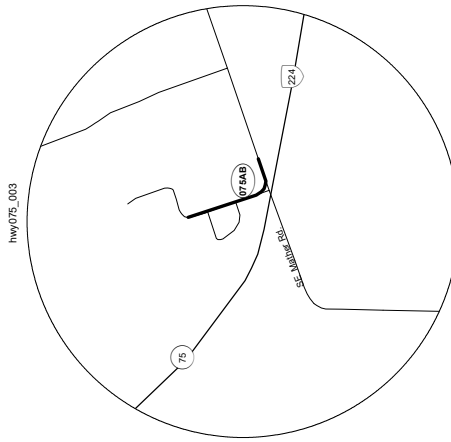
FRONTAGE RD. (075AA)

4.34
4.46
4.48
4.50
4.56

ENOCH COURT FRONTAGE RD +
SE HERBERT CT, \ 068AJ CONN. M.P. 1C10.40
HWY. 075 M.P. 4.46
ROAD (RAILROAD) (PVT.)
SELAWNFIELD RD.
END CONN.

Total Length 0.22 Miles

BORDEAUX LANE FRONTAGE RD. hwy075_003



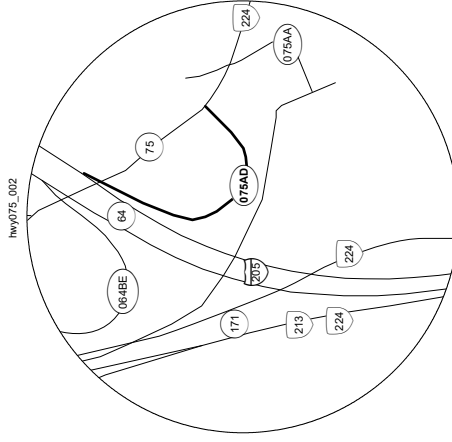
FRONTAGE RD. (075AB)

4.97
5.03
5.06
5.08

BORDEAUX LANE FRONTAGE RD \ SE MATHER RD. (CO.) (BK)
075AC CONN. M.P. 1C5.03
075AC CONN. M.P. 1C5.11
BORDEAUX LN. (PVT.) (AH)

Total Length 0.11 Miles

LAKE RD. CONNECTION hwy075_002



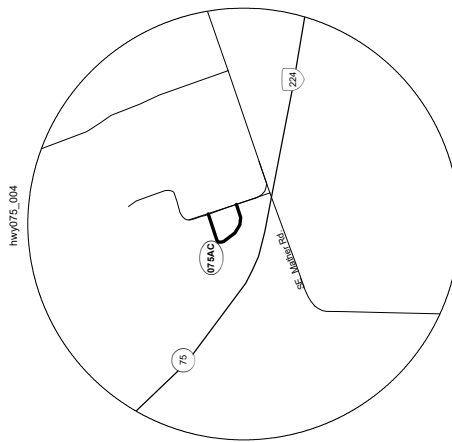
CONNECTION No. 1 (075AD)

4.36
4.57
4.59

LAKE RD. CONNECTION \ HWY. 075 M.P. 4.36
HWY. 075 M.P. 4.26
HWY. 064 M.P. 13.60

Total Length 0.23 Miles

BORDEAUX LANE CONNECTION hwy075_004



CONNECTION No. 1 (075AC)

5.03
5.11

BORDEAUX LANE CONNECTION \ 075AB FRONT. M.P. 1F5.03
075AB FRONT. M.P. 1F5.06

Total Length 0.08 Miles