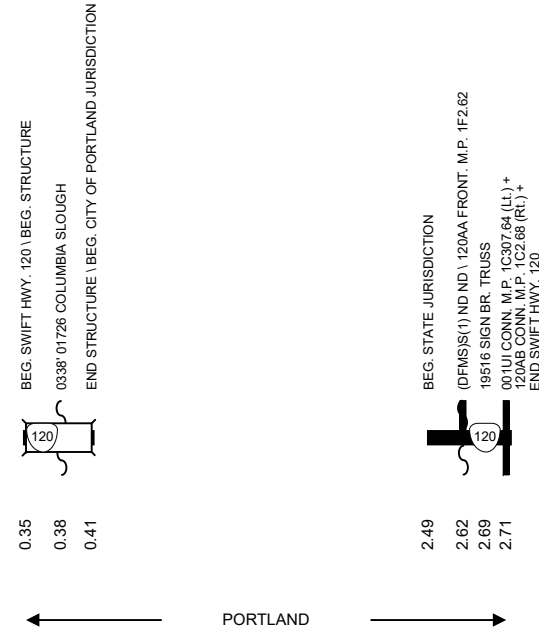


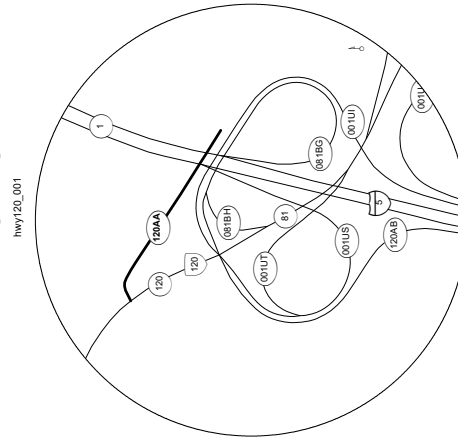
Region 1 District 2B

SWIFT HIGHWAY No. 120

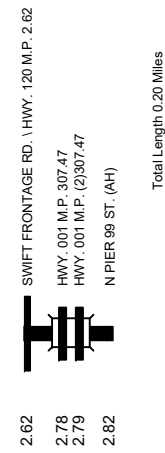
Sheet 1 of 2
 January 2017



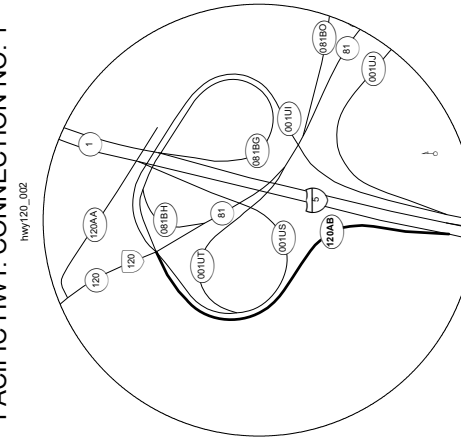
SWIFT FRONTAGE RD.



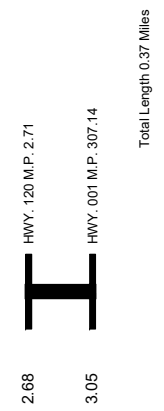
FRONTAGE RD. (120AA)

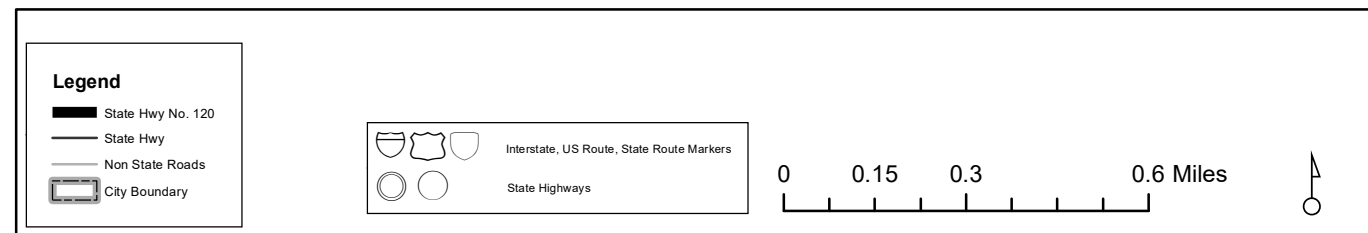
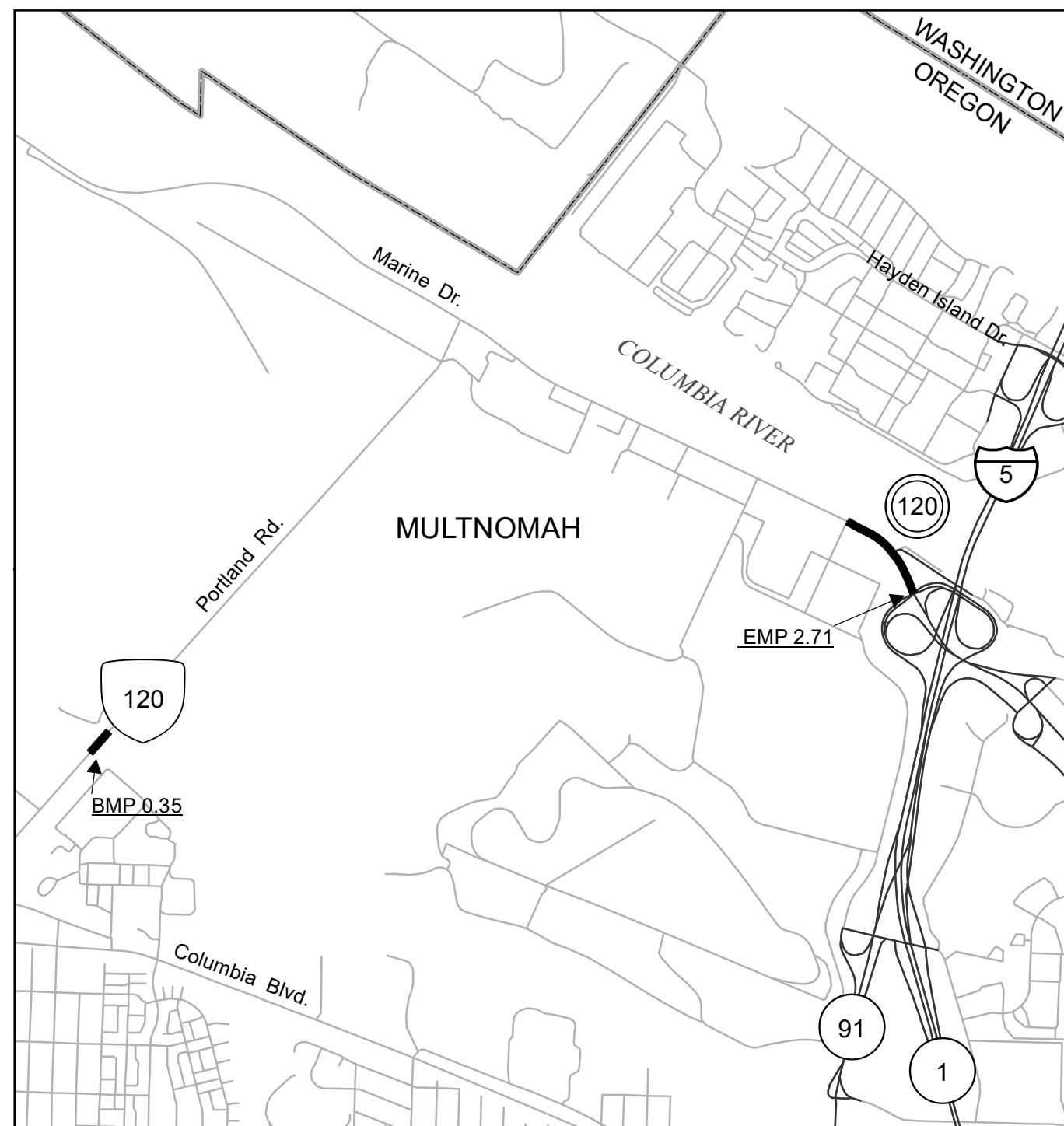


PACIFIC HWY. CONNECTION NO. 1



CONNECTION No. 1 (120AB)





The same information displayed on the Straightline Charts is updated monthly and available in tabular form on ODOT's Internet site. Use the Highway Inventory Summary report for more detailed information.

<https://www.oregon.gov/ODOT/DATA/Pages/Road-Assets-Mileage.aspx>

NOTE: Milepoints on Straightline Chart are not to scale.

Note:

Jurisdiction of intersecting local roads as of:

Multnomah County 2016