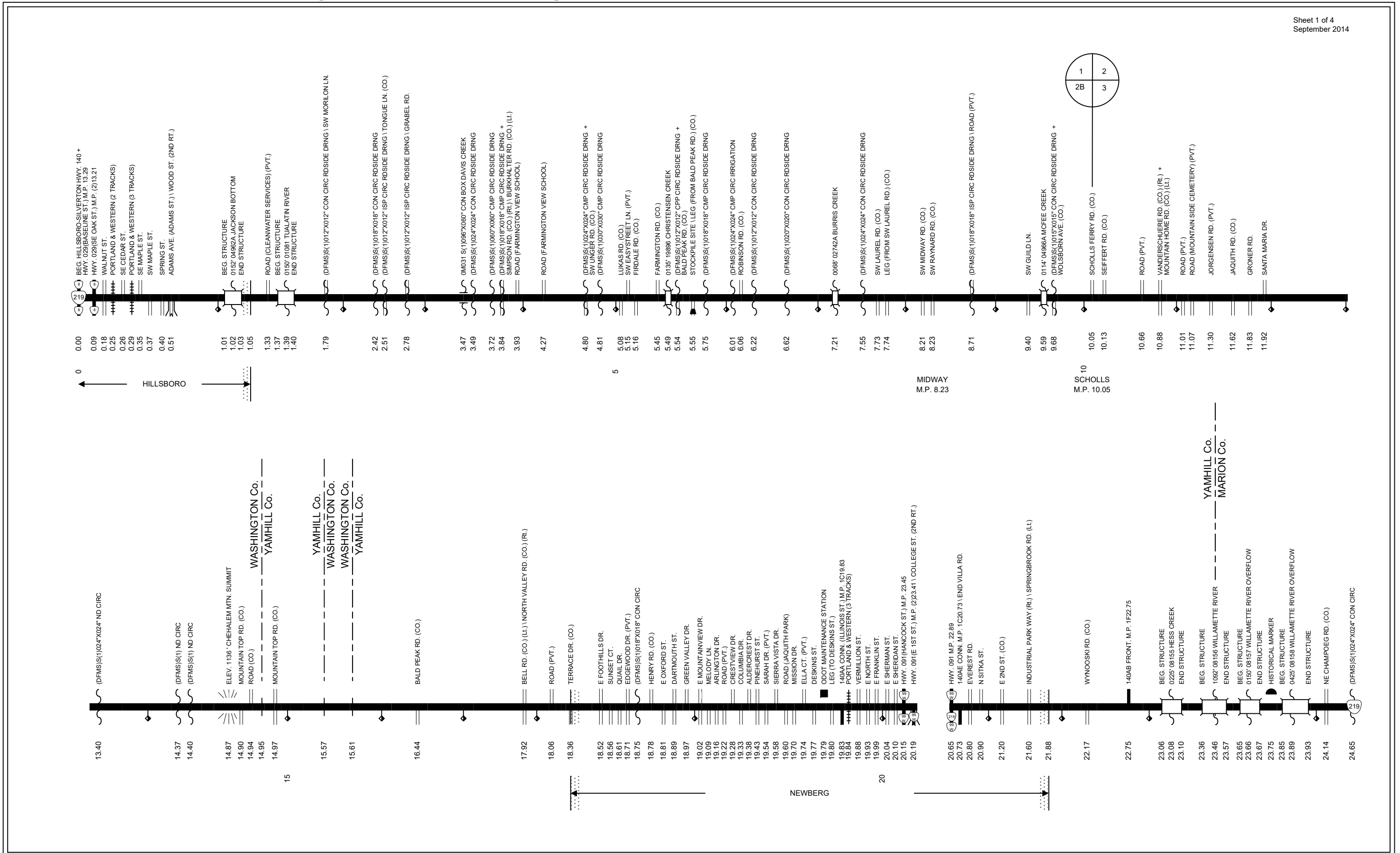


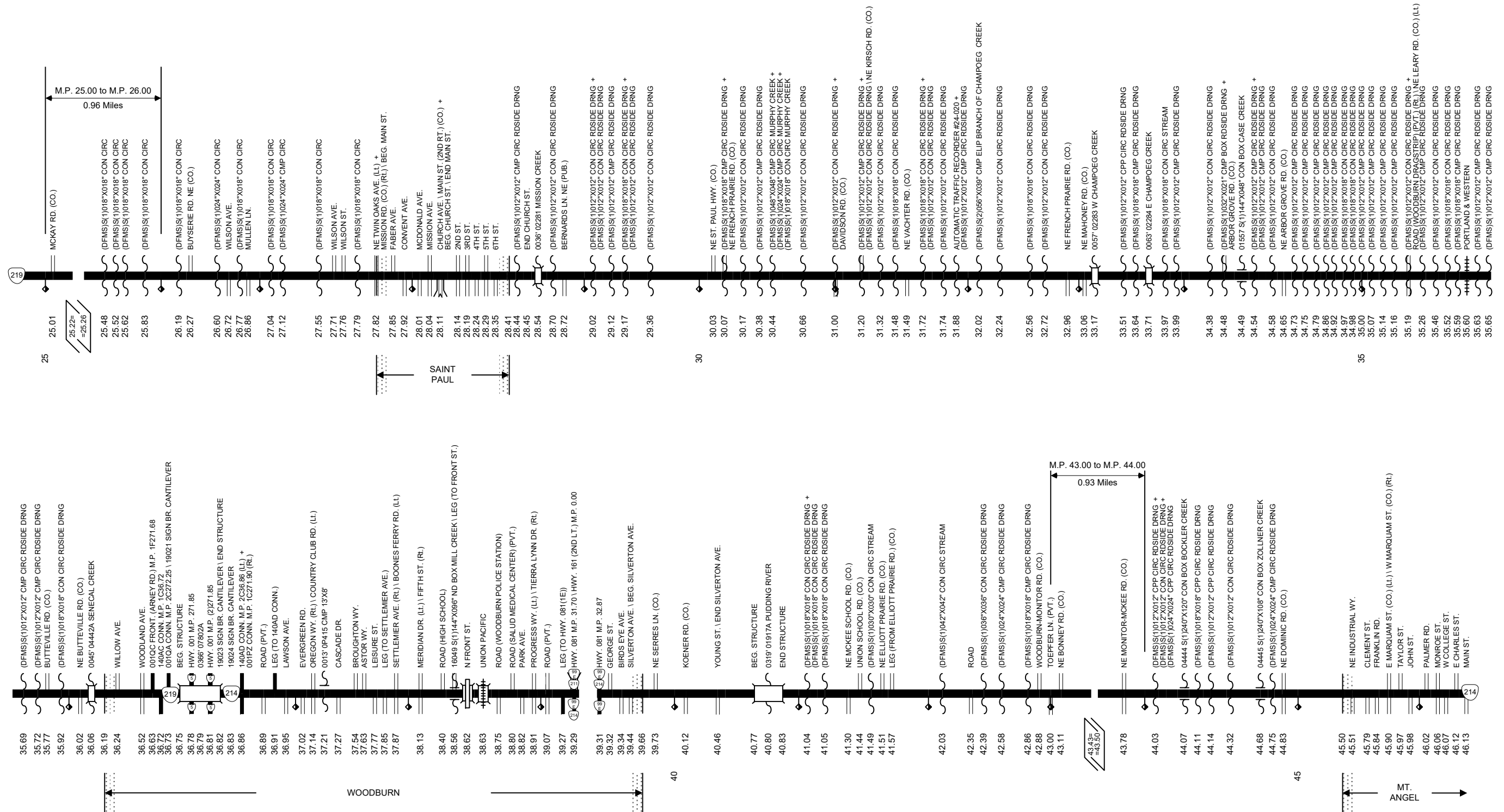
Region 1 District 2B / Region 2 District 3

HILLSBORO-SILVERTON HIGHWAY No. 140



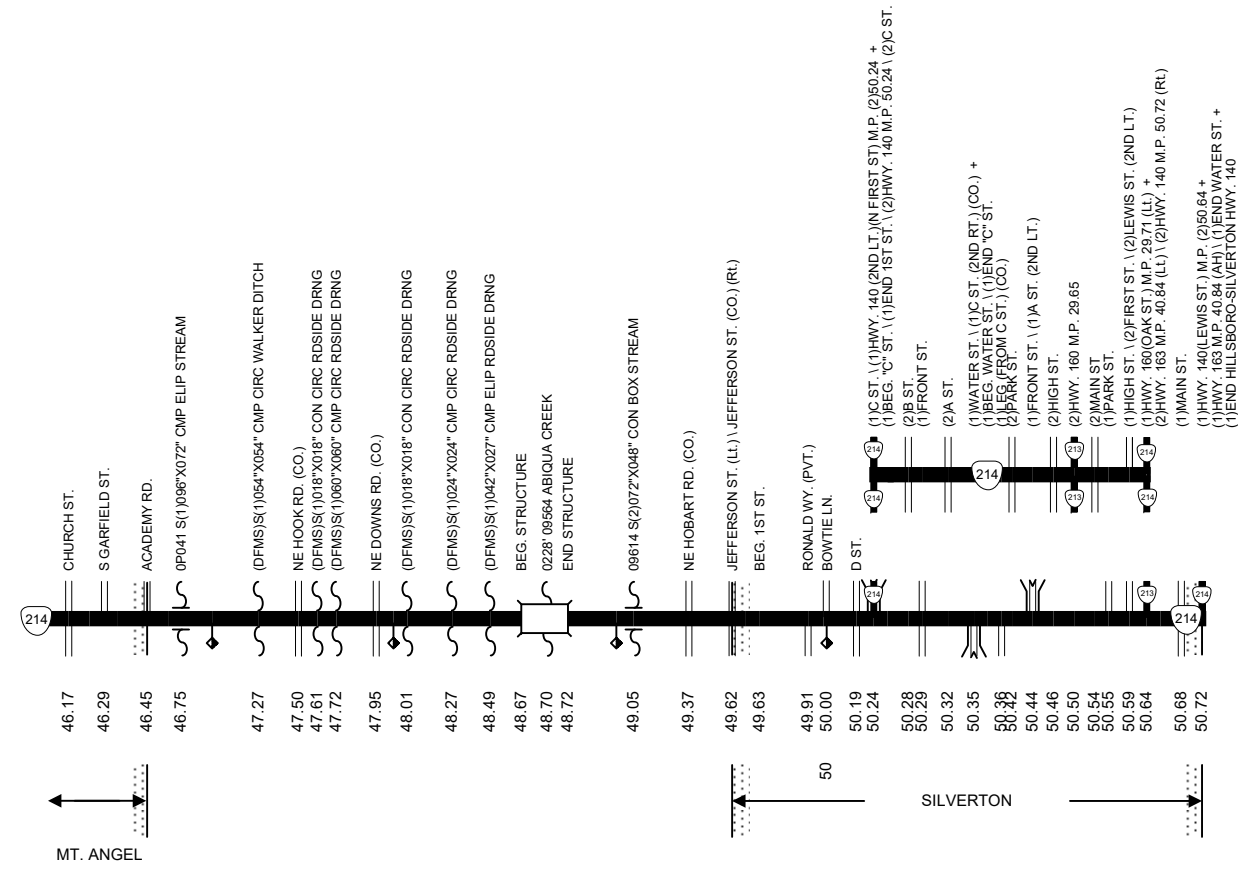
Region 2 District 3

HILLSBORO-SILVERTON HIGHWAY No. 140

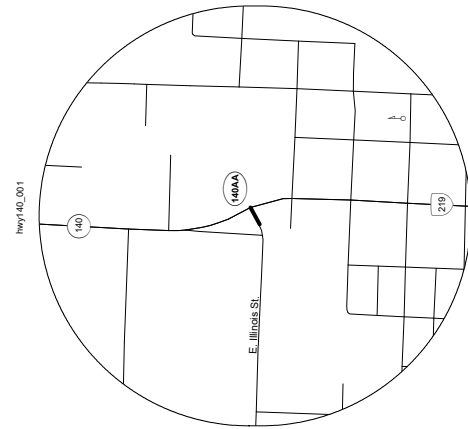


Region 2 District 3

HILLSBORO-SILVERTON HIGHWAY No. 140



ILLINOIS ST. CONNECTION

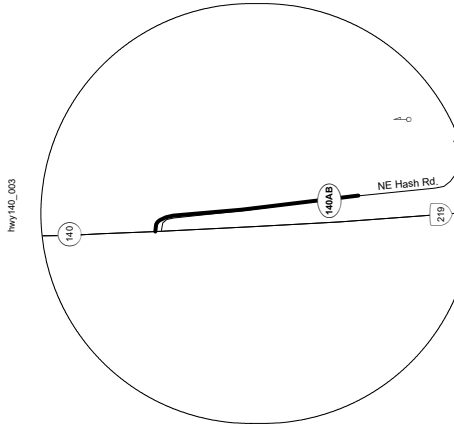


CONNECTION No. 1 (140AA)

19.83 HWY. 140 M.P. 19.83
19.85 E ILLINOIS ST. (AH)

Total Length 0.02 Miles

HESS CREEK FRONTAGE RD.

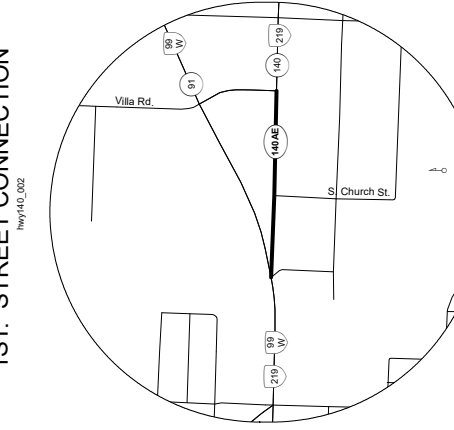


FRONTAGE RD. (140AB)

22.75 HESS CREEK FRONTAGE RD. \ HWY. 140 M.P. 22.75
22.86 GATE
22.96 ROAD (PVT.)

Total Length 0.21 Miles

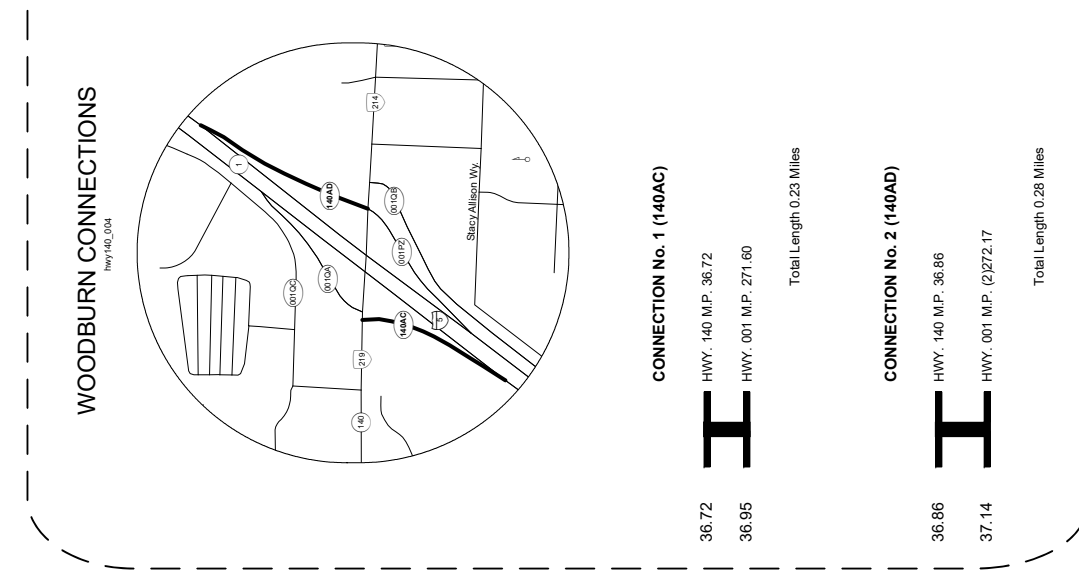

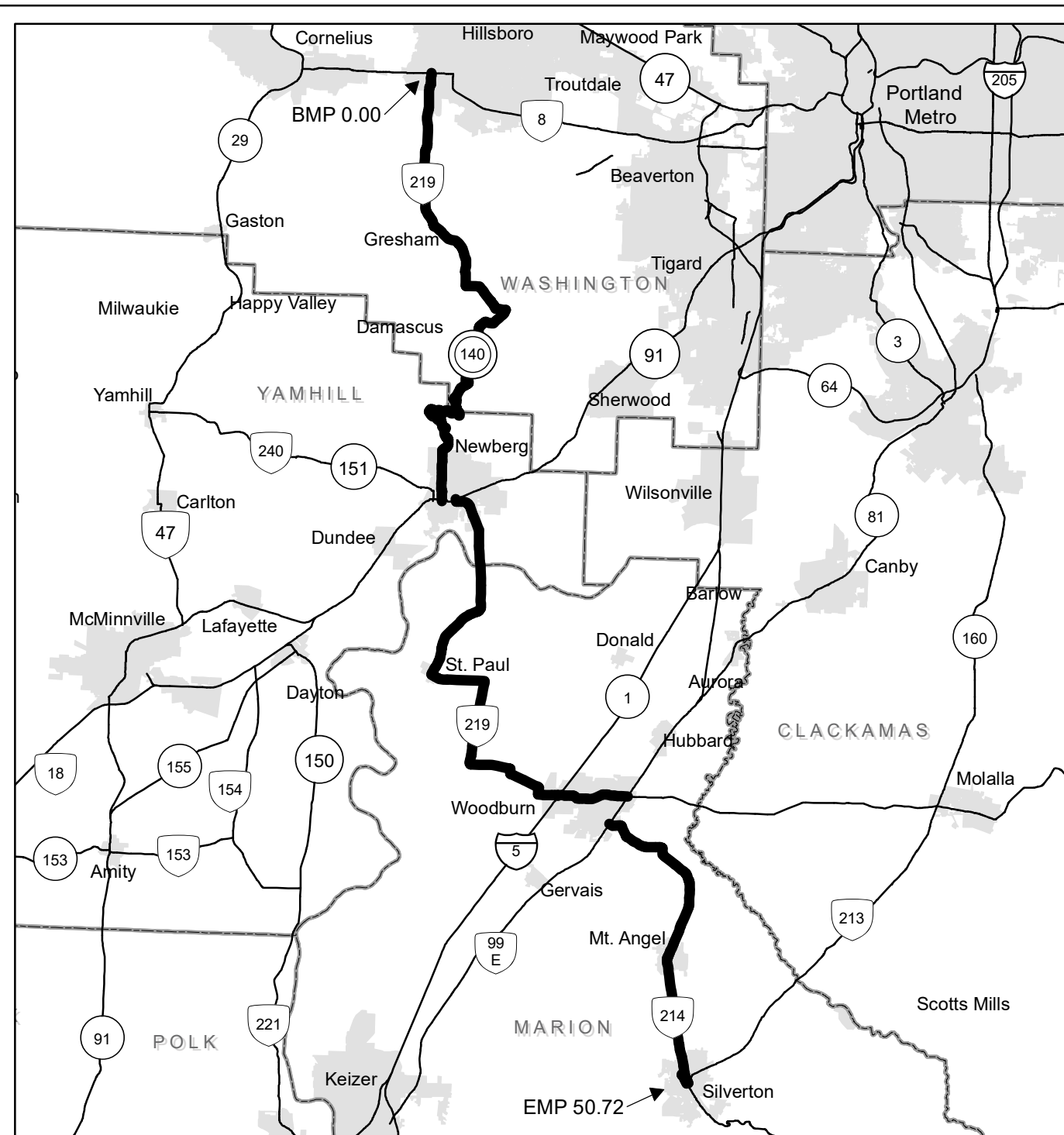
1ST. STREET CONNECTION



CONNECTION No. 1 (140AE)

20.55 HWY. 091 M.P. 23.05 \ PARKVIEW DR. (2ND RT.)
20.63 CHURCH ST.
20.73 HWY. 140 (VILLA RD.) M.P. 20.73

Total Length 0.18 Miles



The same information displayed on the Straightline Charts is updated monthly and available in tabular form on ODOT's Internet site. Use the Highway Inventory Summary report for more detailed information.

<https://www.oregon.gov/ODOT/DATA/Pages/Road-Assets-Mileage.aspx>

NOTE: Milepoints on Straightline Chart are not to scale.

Note:
Jurisdiction of intersecting local roads as of:

Washington County	2013
Yamhill County	2013
Marion County	2012