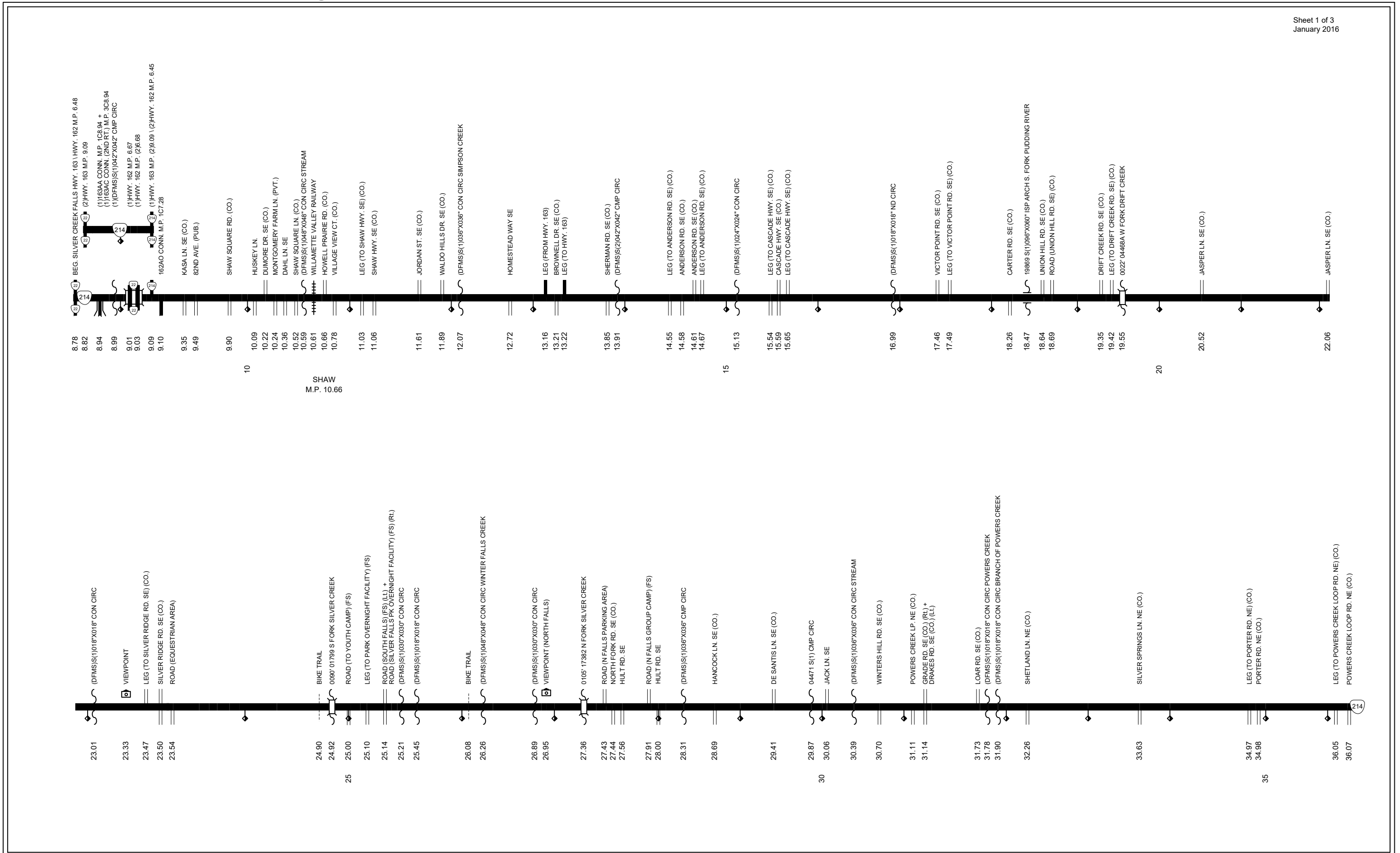


Region 2 District 3

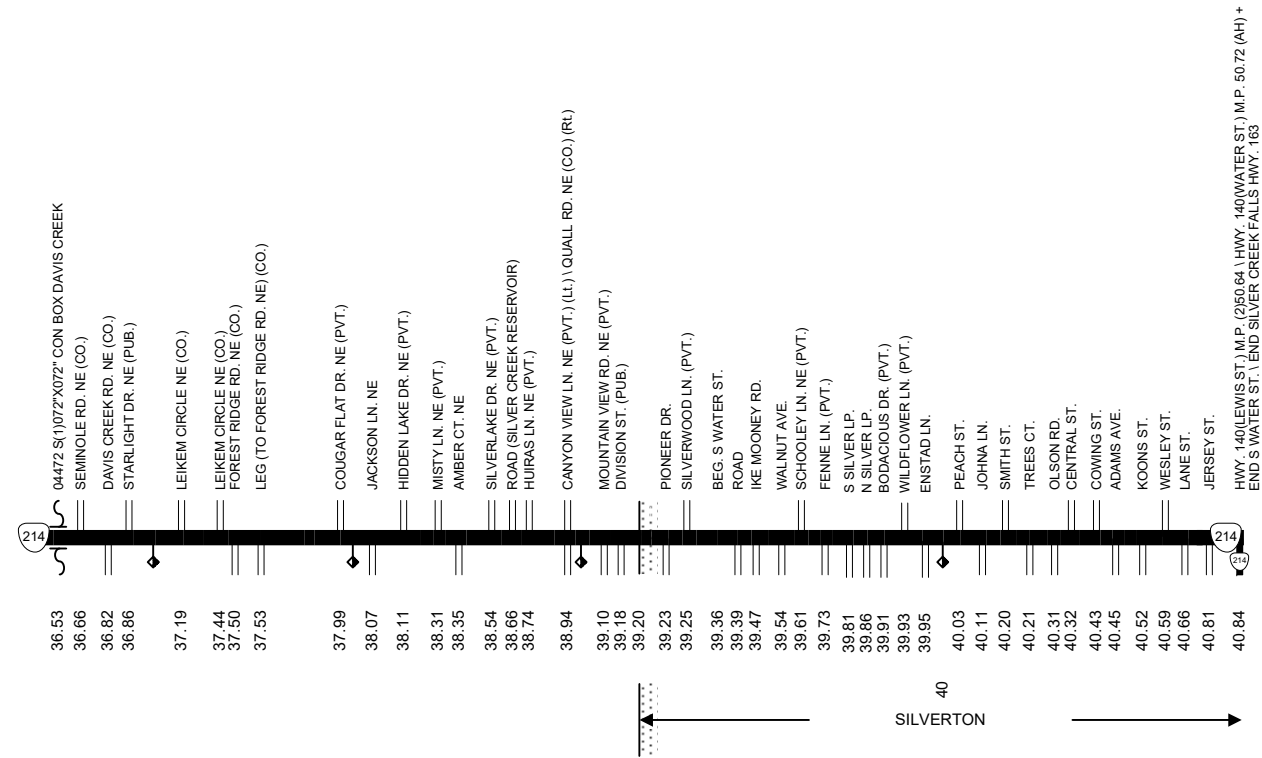
SILVER CREEK FALLS HIGHWAY No. 163

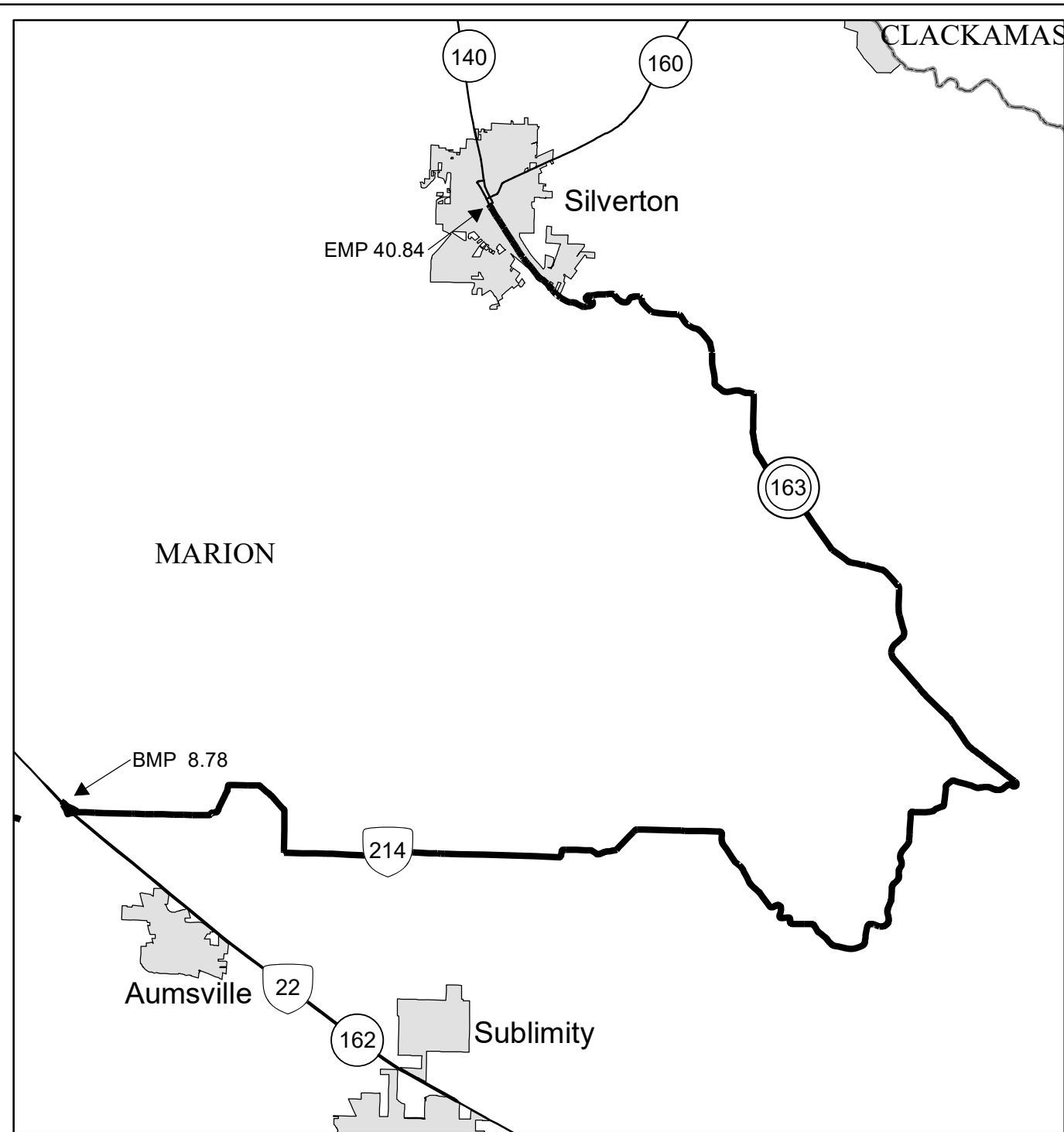


Region 2 District 3

SILVER CREEK FALLS HIGHWAY No. 163

Sheet 2 of 3
January 2016





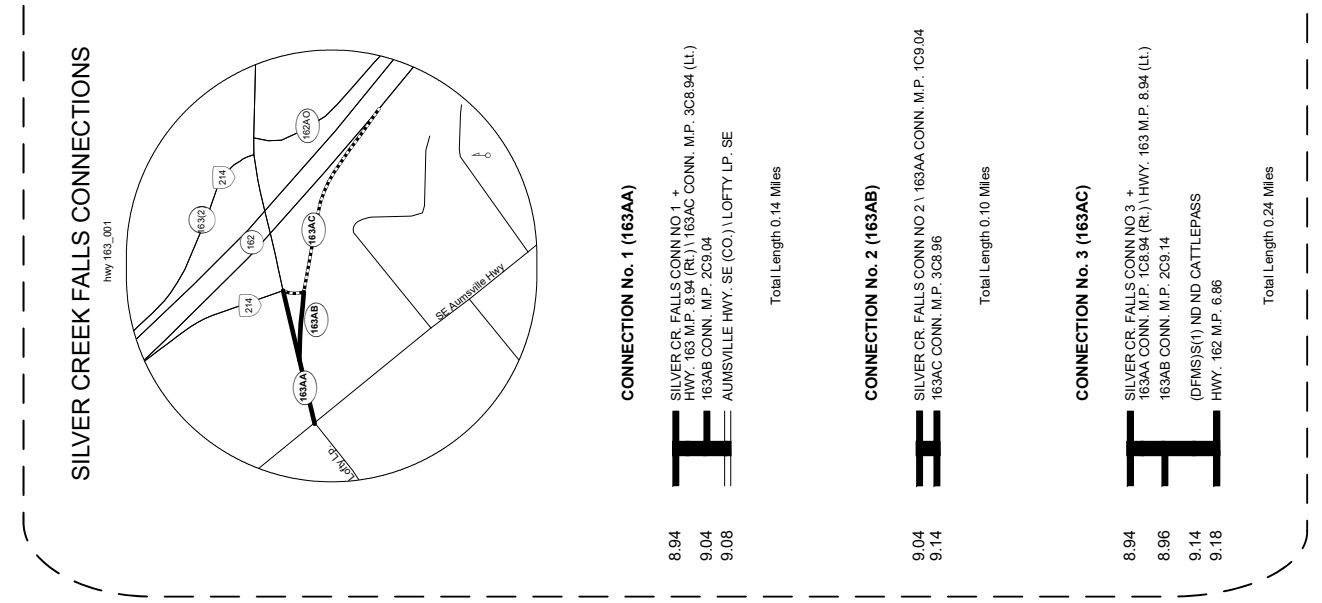
Legend

- State Highway No. 163
- State Highways
- County Boundaries
- City Limits

Interstate, US Route, State Route Markers

State Highways

0 0.75 1.5 3 Miles



The same information displayed on the Straightline Charts is updated monthly and available in tabular form on ODOT's Internet site. Use the Highway Inventory Summary report for more detailed information.
<https://www.oregon.gov/ODOT/DATA/Pages/Road-Assets-Mileage.aspx>
 NOTE: Milepoints on Straightline Chart are not to scale.

Note:
 Jurisdiction of intersecting local roads as of: Marion County 2015