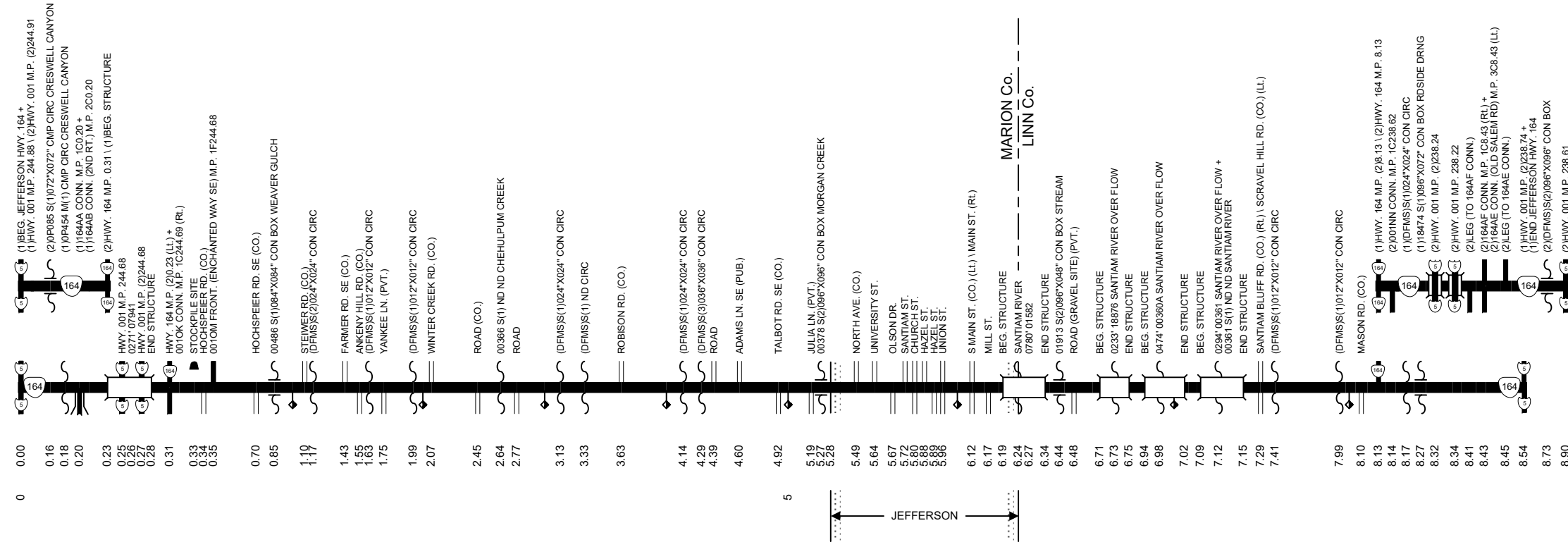


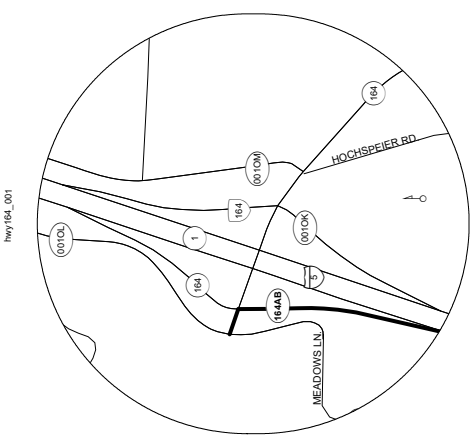
Region 2 District 4

JEFFERSON HIGHWAY No. 164

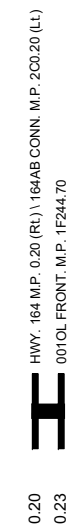
Sheet 1 of 2
May 2015



N JEFFERSON CONNECTIONS

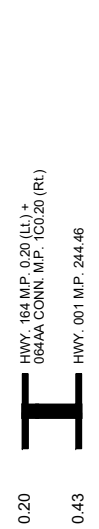


CONNECTION No. 1 (164AA)



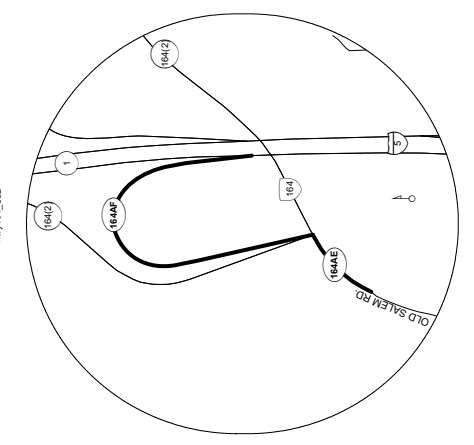
Total Length 0.03 Miles

CONNECTION No. 2 (164AB)



Total Length 0.23 Miles

S JEFFERSON CONNECTIONS

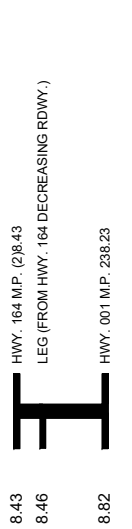


CONNECTION No. 3 (164AE)


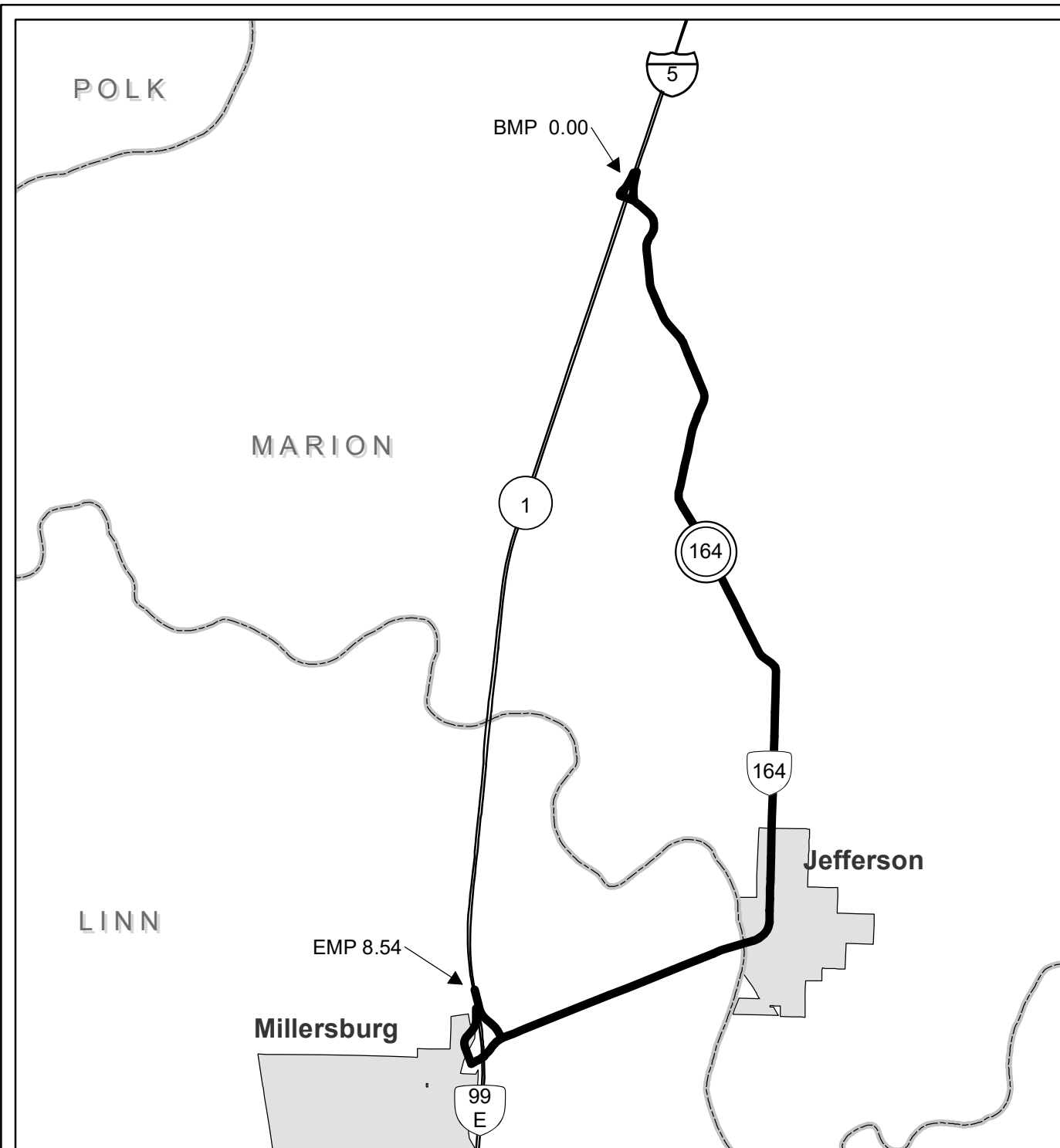


Total Length 0.08 Miles

CONNECTION No. 1 (164AF)



Total Length 0.39 Miles



The same information displayed on the Straightline Charts is updated monthly and available in tabular form on ODOT's Internet site. Use the Highway Inventory Summary report for more detailed information.
<https://www.oregon.gov/ODOT/DATA/Pages/Road-Assets-Mileage.aspx>
 NOTE: Milepoints on Straightline Chart are not to scale.

Note:
Jurisdiction of intersecting local roads as of:

Marion County	2015
Linn County	2014