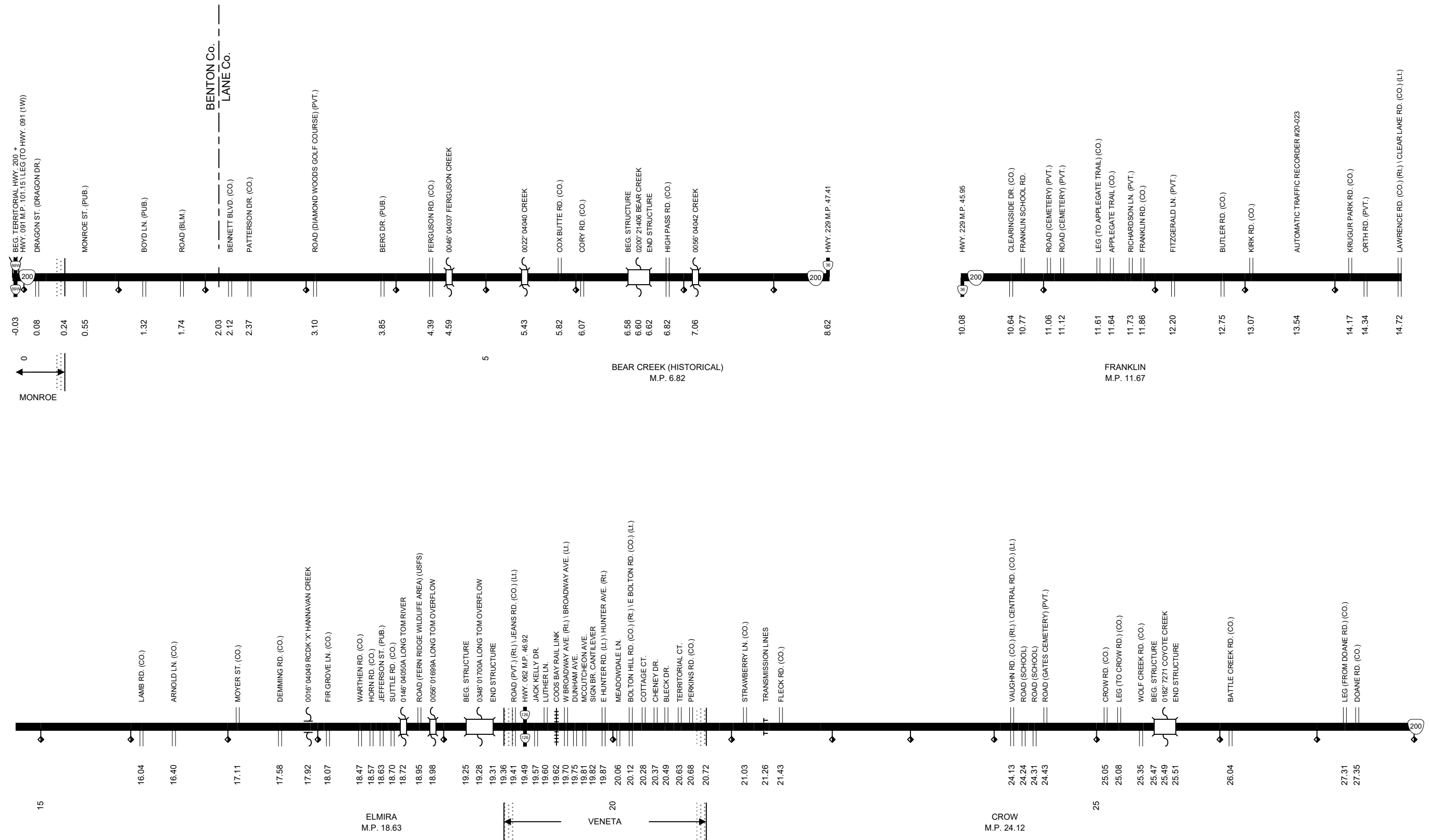


Region 2 District 5

TERRITORIAL HIGHWAY No. 200

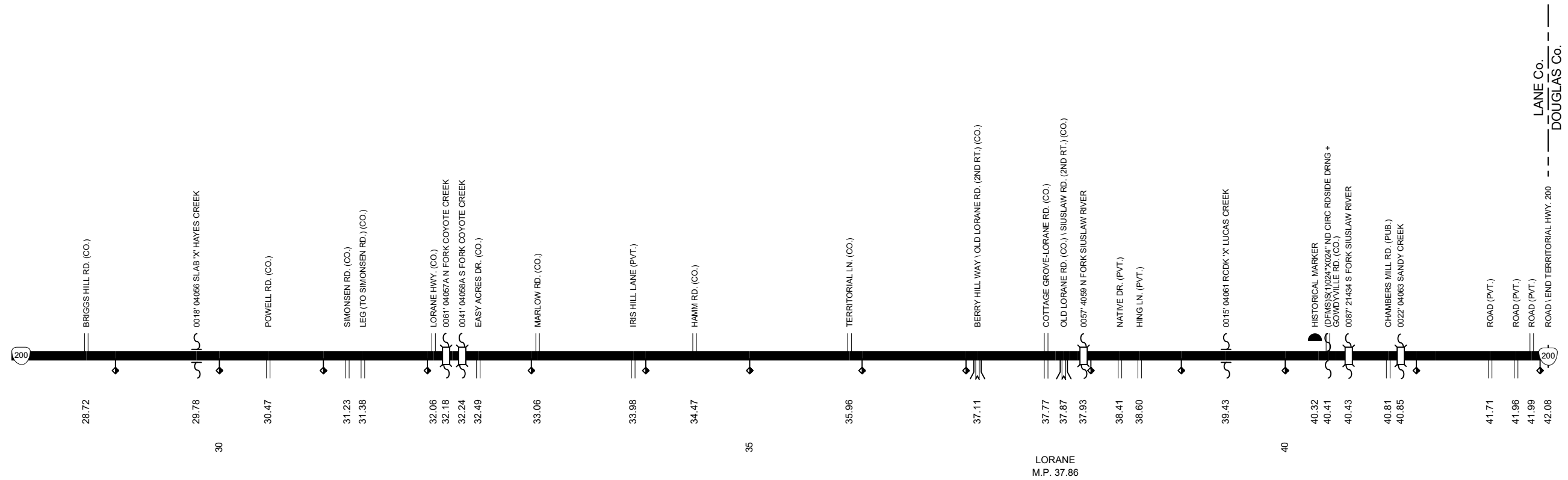
Sheet 1 of 3
September 2015

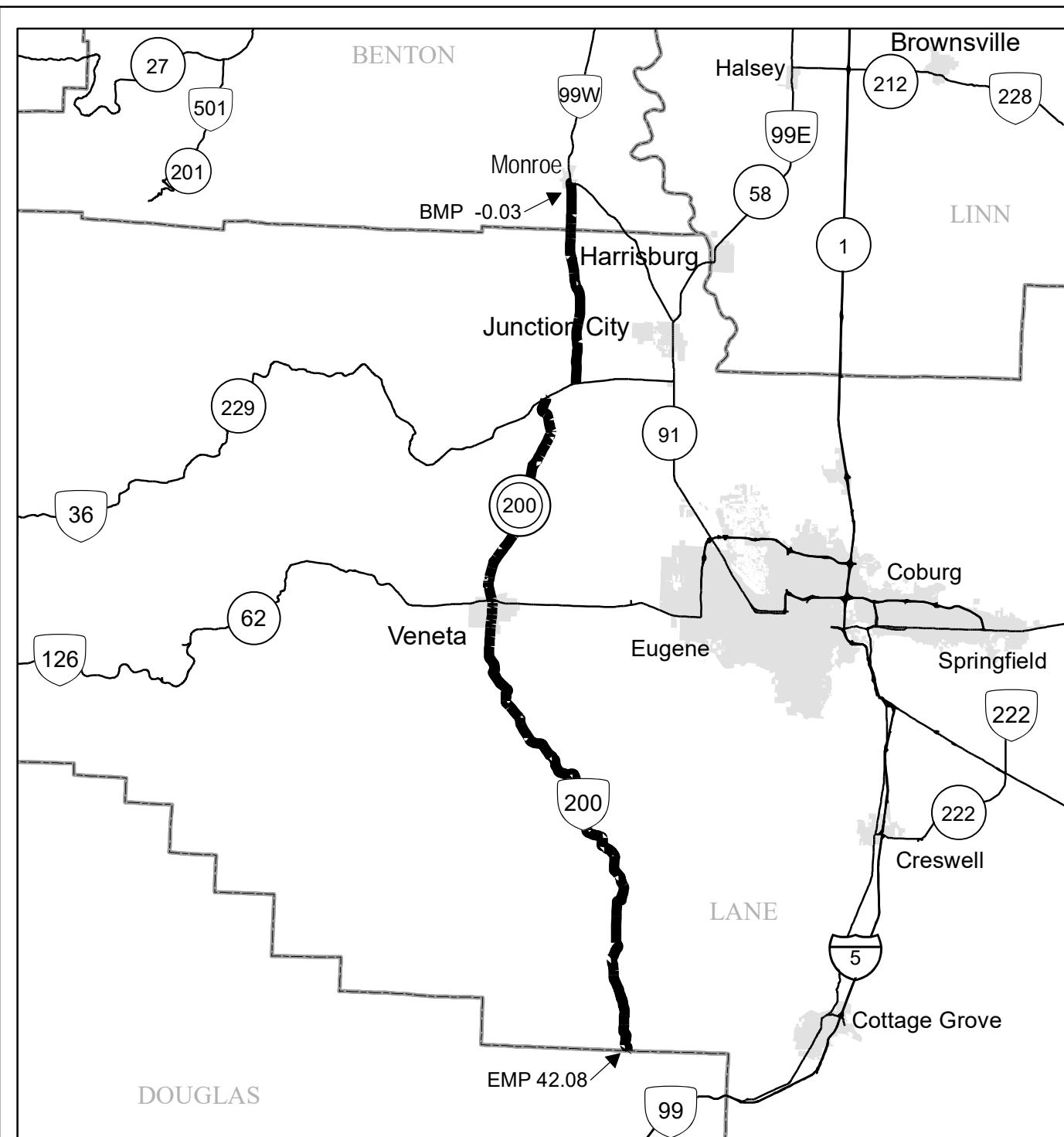


Region 2 District 5

TERRITORIAL HIGHWAY No. 200

Sheet 2 of 3
September 2015





Legend

- State Highway No. 200
- State Highways
- County Boundaries
- City Boundaries
- Interstate, US Route, State Route Markers
- State Highways

0 1.75 3.5 7 Miles

The same information displayed on the Straightline Charts is updated monthly and available in tabular form on ODOT's Internet site. Use the Highway Inventory Summary report for more detailed information.

<https://www.oregon.gov/ODOT/DATA/Pages/Road-Assets-Mileage.aspx>

NOTE: Milepoints on Straightline Chart are not to scale.

Note:

Jurisdiction of intersecting local roads as of:

Benton County 2015

Lane County 2015