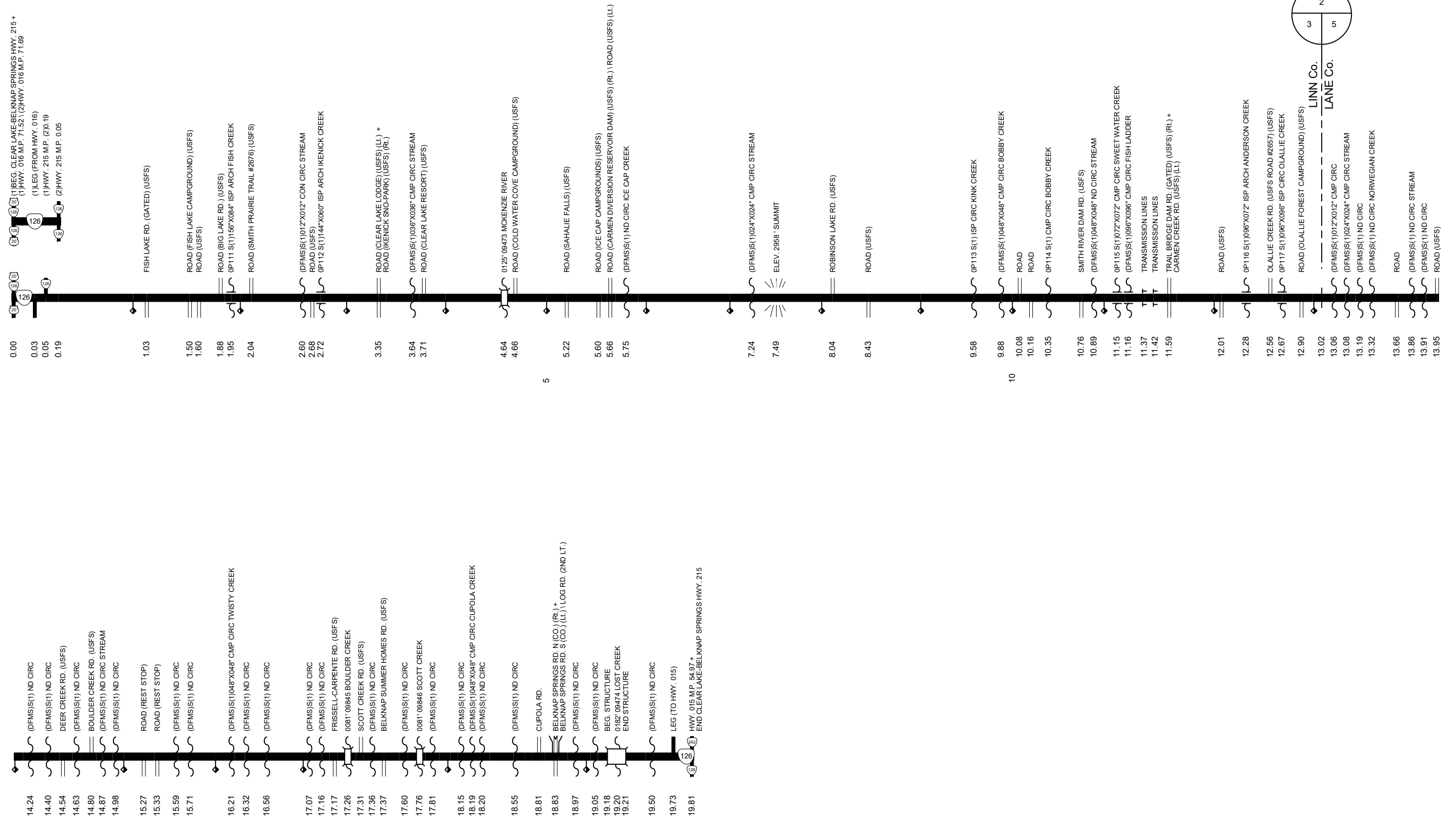
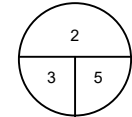
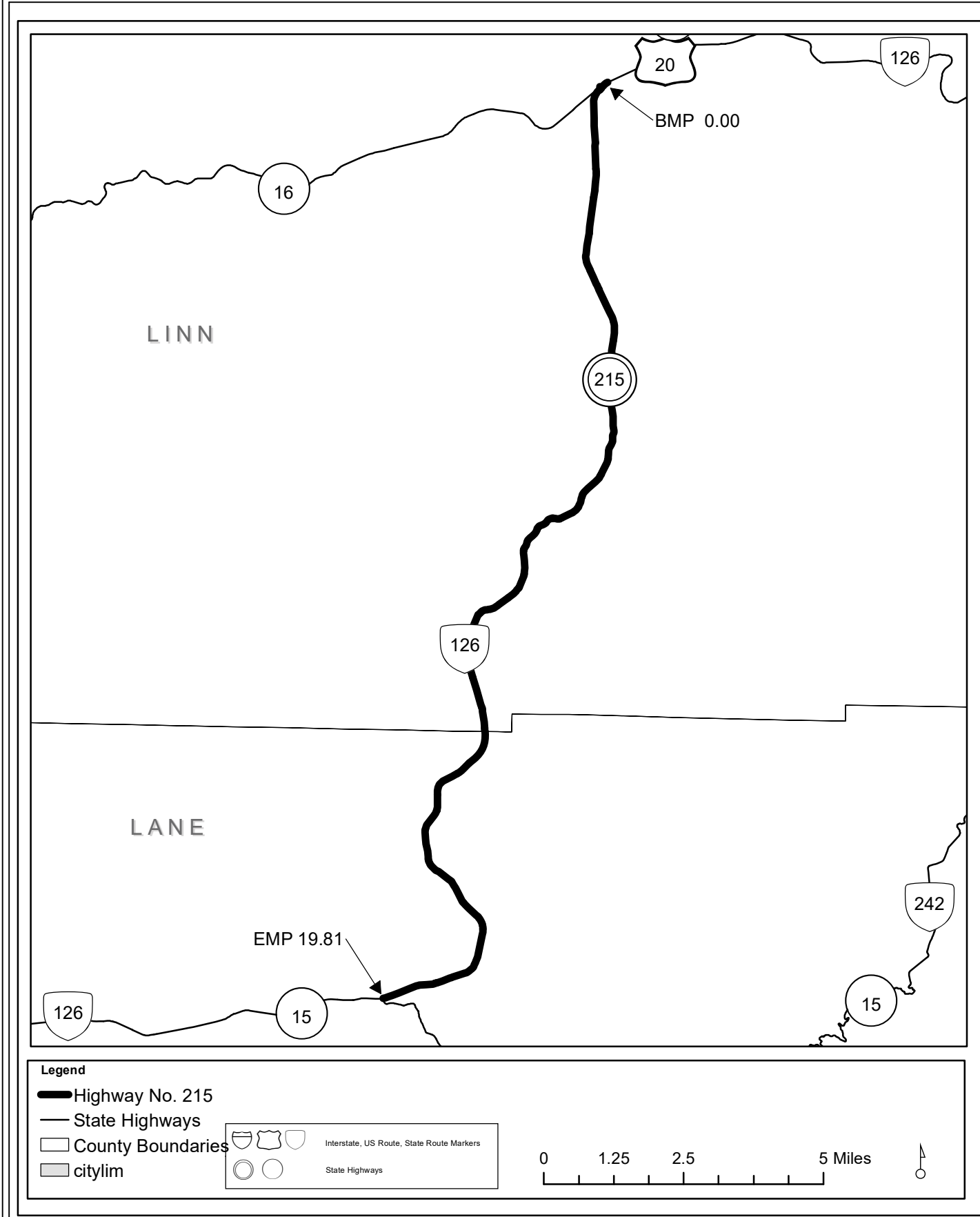


Region 2 District 3 / District 5

CLEAR LAKE-BELKNAP SPRINGS HIGHWAY No. 215





The same information displayed on the Straightline Charts is updated monthly and available in tabular form on ODOT's Internet site. Use the Highway Inventory Summary report for more detailed information.
<https://www.oregon.gov/ODOT/DATA/Pages/Road-Assets-Mileage.aspx>
 NOTE: Milepoints on Straightline Chart are not to scale.

Note:
 Jurisdiction of intersecting local roads as of:

Linn County	2014
Lane County	2015