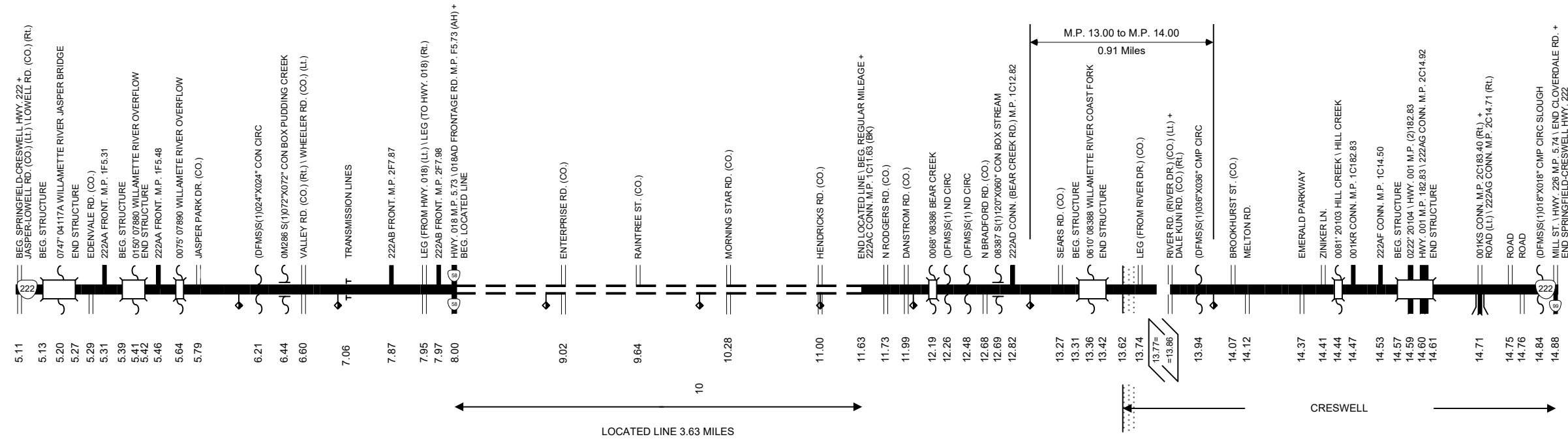


Region 2 District 5

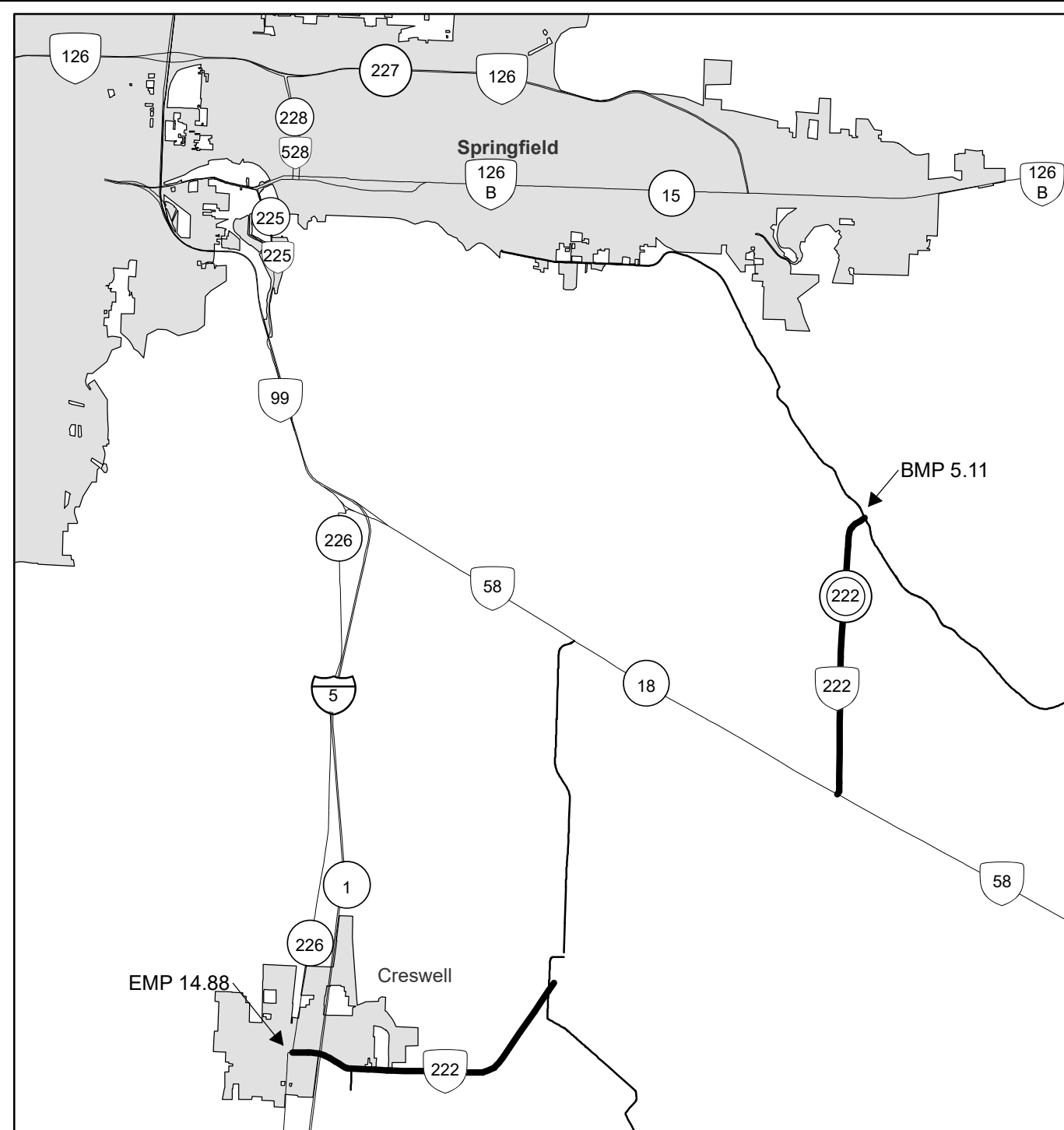
SPRINGFIELD-CRESWELL HIGHWAY No. 222



Region 2 District 5

SPRINGFIELD-CRESWELL HIGHWAY No. 222

Sheet 2 of 3
April 2016



Legend	
State Highway No. 222	State Highways
Non State Roads	Interstate, US Route, State Route Markers
City Limits	State Highways
County Boundary	

0 0.5 1 2 Miles

The same information displayed on the Straightline Charts is updated monthly and available in tabular form on ODOT's Internet site. Use the Highway Inventory Summary report for more detailed information.

<https://www.oregon.gov/ODOT/DATA/Pages/Road-Assets-Mileage.aspx>

NOTE: Milepoints on Straightline Chart are not to scale.

Note:

Jurisdiction of intersecting local roads as of:

Lane County 2016

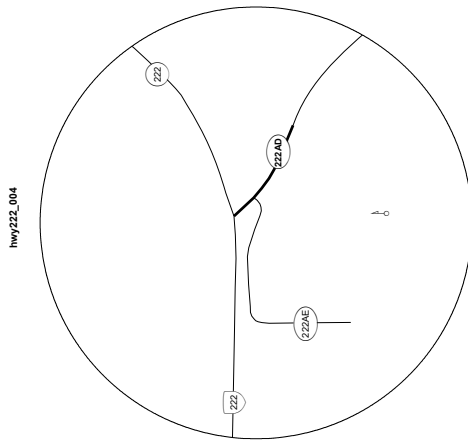
Region 2 District 5

The same information displayed on the Straightline Charts is updated monthly and available in tabular form on ODOT's Internet site. Use the Highway Inventory Summary report for more detailed information.
<https://www.oregon.gov/ODOT/DATA/Pages/Road-Assets-Mileage.aspx>
 NOTE: Milepoints on Straightline Chart are not to scale.

SPRINGFIELD-CRESWELL HIGHWAY No. 222

Sheet 3 of 3
 April 2016

BEAR CREEK CONNECTION



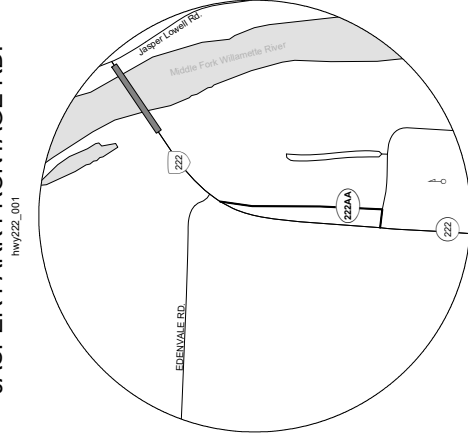
CONNECTION No. 1 (222AD)

12.82 HWY. 222 M.P. 12.82
 12.85 222AE FRONT. M.P. 3F12.82
 12.93 S BRADFORD RD. (CO.)



Total Length 0.11 Miles

JASPER PARK FRONTAGE RD.



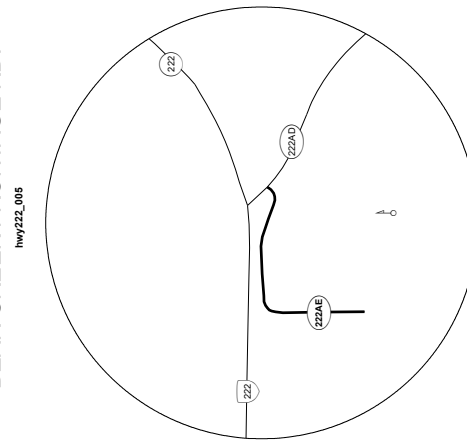
FRONTAGE RD. (222AA)

5.31 HWY. 222 M.P. 5.31
 5.46 JASPER PARK FRONTAGE RD. \ HWY. 222 M.P. 5.31
 5.48 JASPER PARK RD. (CO.)



Total Length 0.17 Miles

BEAR CREEK FRONTAGE RD.



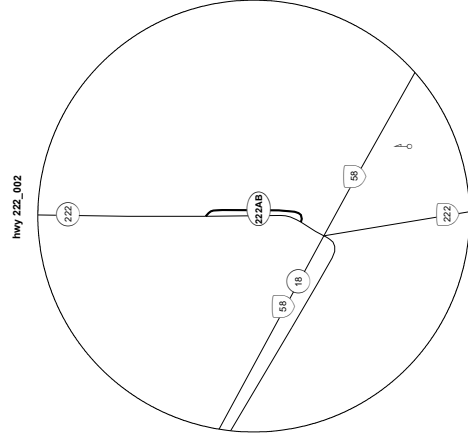
FRONTAGE RD. (222AE)

12.82 BEAR CREEK FRONTAGE RD. +
 12.98 222AD CONN. M.P. 1C12.85
 ROAD (PVT.) (AH)



Total Length 0.16 Miles

PLEASANT HILL FRONTAGE RD.



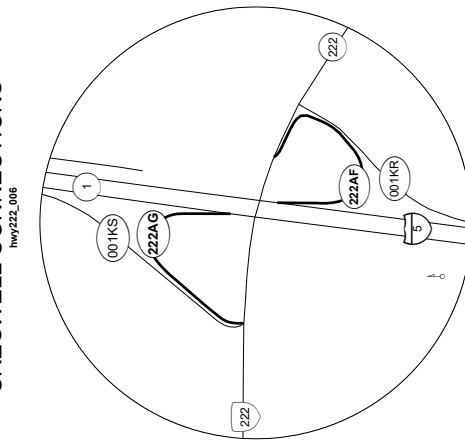
FRONTAGE RD. (222AB)

7.87 HWY. 222 M.P. 7.87
 7.98 PLEASANT HILL FRONTAGE RD. +
 HWY. 222 M.P. 7.87 \ FRONTAGE RD NO. 2



Total Length 0.11 Miles

CRESWELL CONNECTIONS



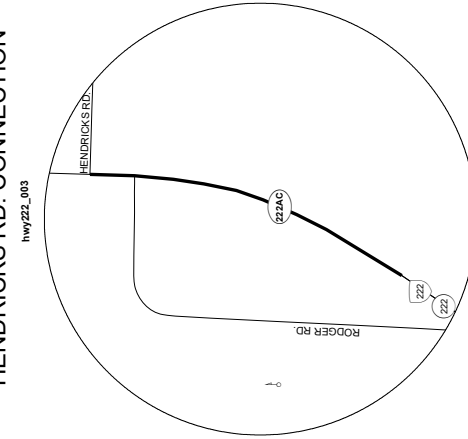
CONNECTION No. 1 (222AF)

14.50 HWY. 222 M.P. 14.53
 14.66 (DFMS)S(1)018'X018' CMP CIRC
 14.75 HWY. 001 M.P. (2)182.82



Total Length 0.25 Miles

HENDRICKS RD. CONNECTION



CONNECTION No. 1 (222AC)

11.63 HWY. 222 M.P. (5)11.63
 11.91 RODGERS RD. (CO.)
 11.96 HENDRICKS RD. (CO.)



Total Length 0.33 Miles

CONNECTION No. 2 (222AG)

14.71 HWY. 222 M.P. 14.71
 14.95 HWY. 001 M.P. 182.85



Total Length 0.24 Miles