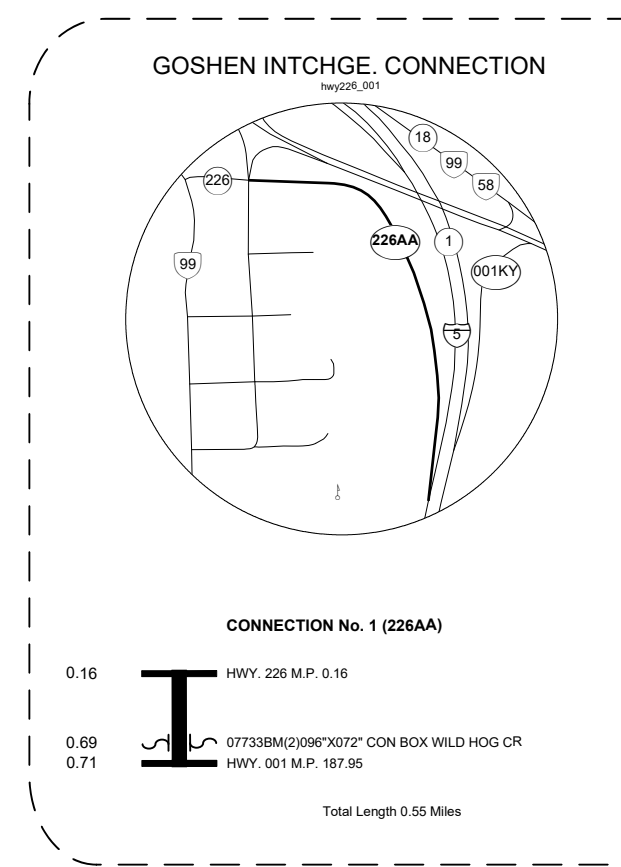
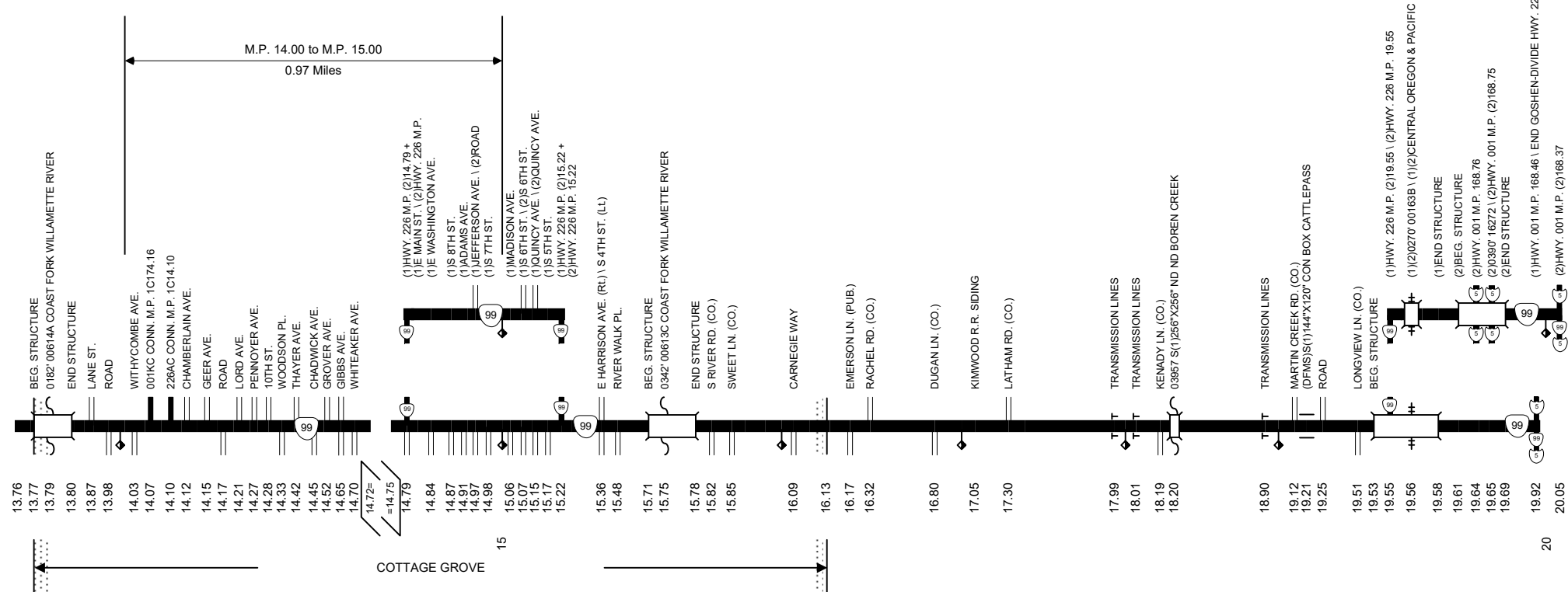




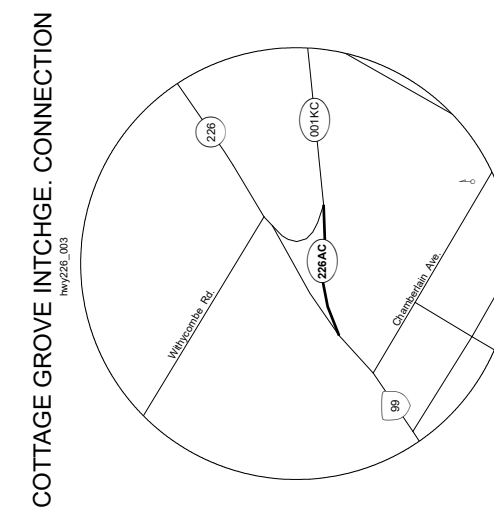
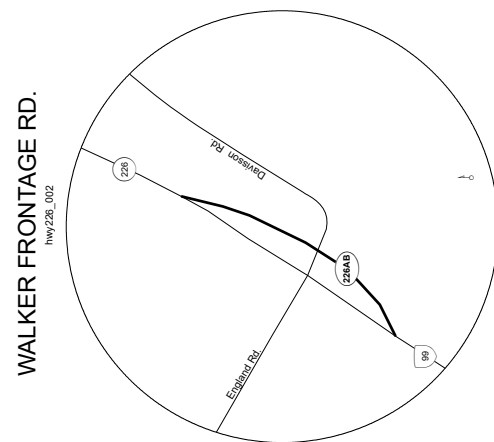
# Region 2 District 5

# GOSHEN-DIVIDE HIGHWAY No. 226



## Region 2 District 5

## GOSHEN-DIVIDE HIGHWAY No. 226



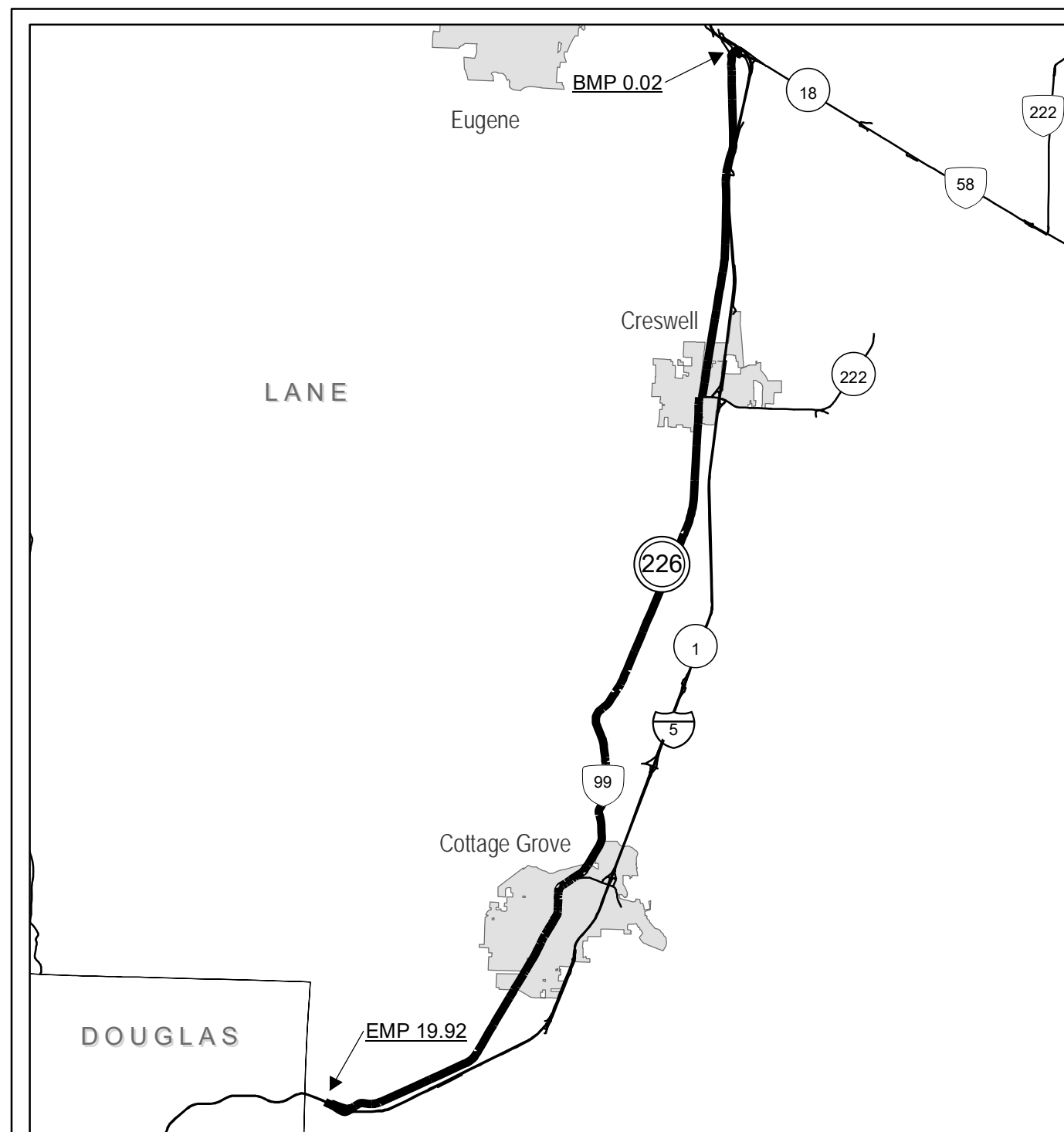
The same information displayed on the Straightline Charts is updated monthly and available in tabular form on ODOT's Internet site. Use the Highway Inventory Summary report for more detailed information.

<https://www.oregon.gov/ODOT/DATA/Pages/Road-Assets-Mileage.aspx>

NOTE: Milepoints on Straightline Chart are not to scale.

Note:  
Jurisdiction of intersecting local roads as of:

Lane County 2016



**Legend**

- State Highway No. 226
- State Highways
- City Limit
- County Boundaries

- Interstate, US Route, State Route Markers
- State Highways

