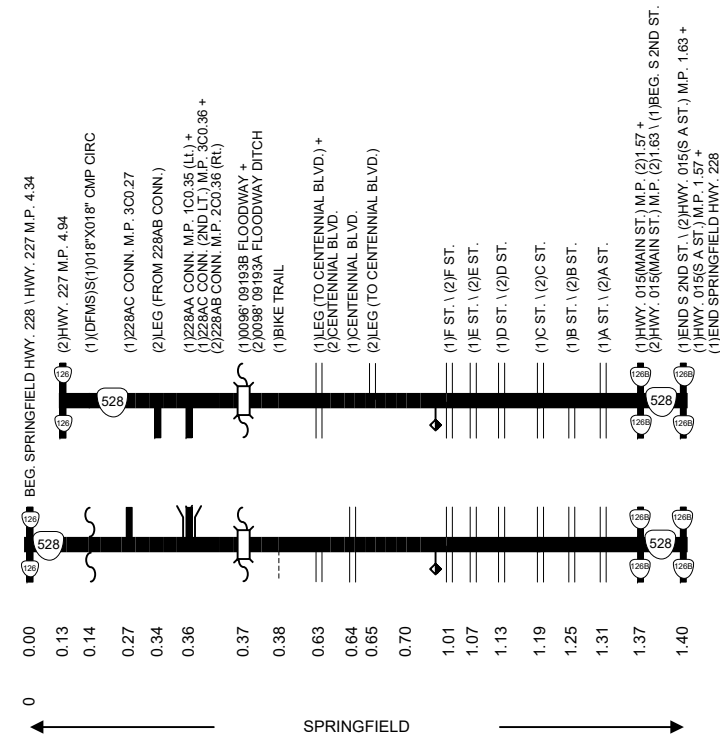
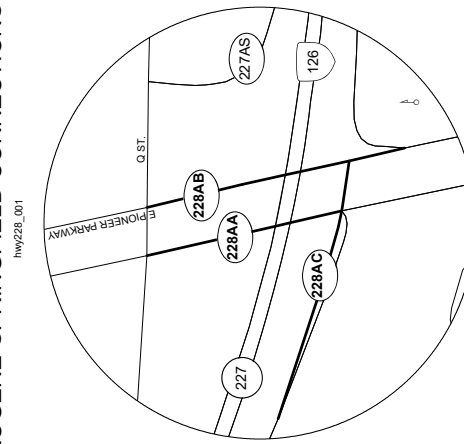


Region 2 District 5


SPRINGFIELD HIGHWAY No. 228




EUGENE-SPRINGFIELD CONNECTIONS



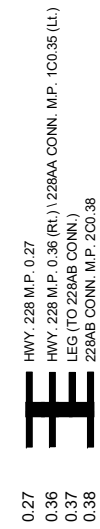
CONNECTION No. 1 (228AA)

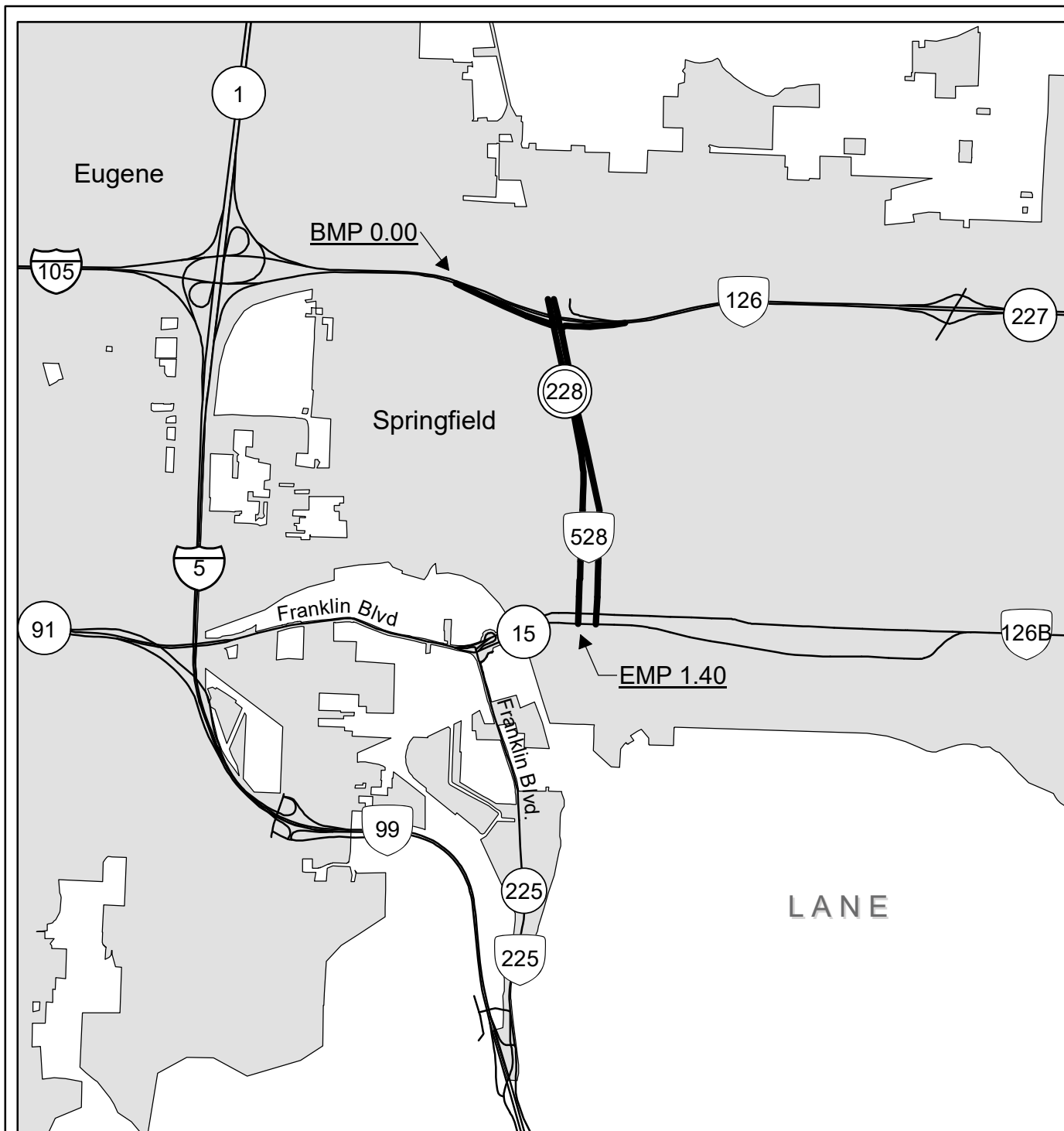


CONNECTION No. 2 (228AB)



CONNECTION No. 3 (228AC)





Legend

- Highway No. 228
- State Highways
- County Boundaries
- City Limits

Interstate, US Route, State Route Markers
 State Highways

0 0.15 0.3 0.6 Miles

The same information displayed on the Straightline Charts is updated monthly and available in tabular form on ODOT's Internet site. Use the Highway Inventory Summary report for more detailed information.
<https://www.oregon.gov/ODOT/DATA/Pages/Road-Assets-Mileage.aspx>
 NOTE: Milepoints on Straightline Chart are not to scale.

Note:
 Jurisdiction of intersecting local roads as of: Lane County 2015