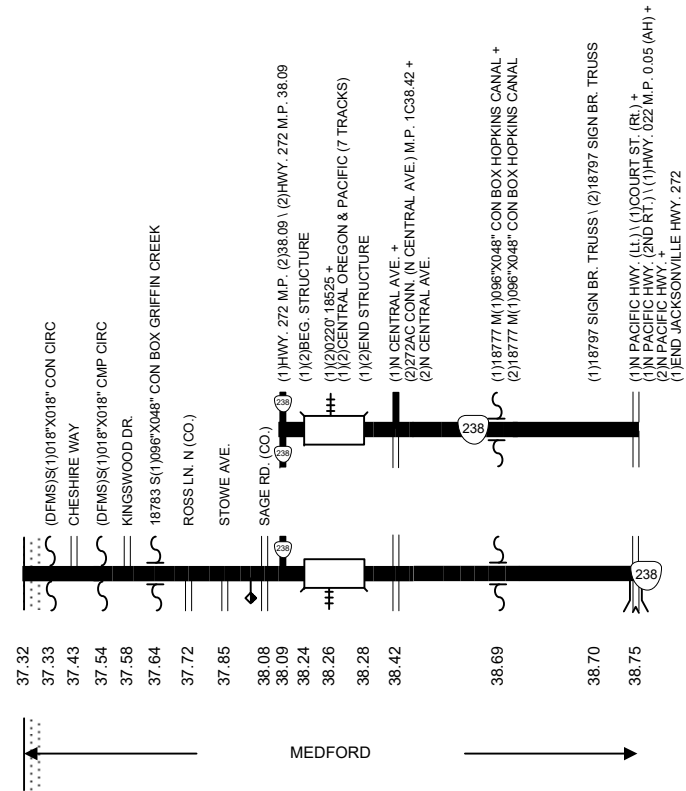
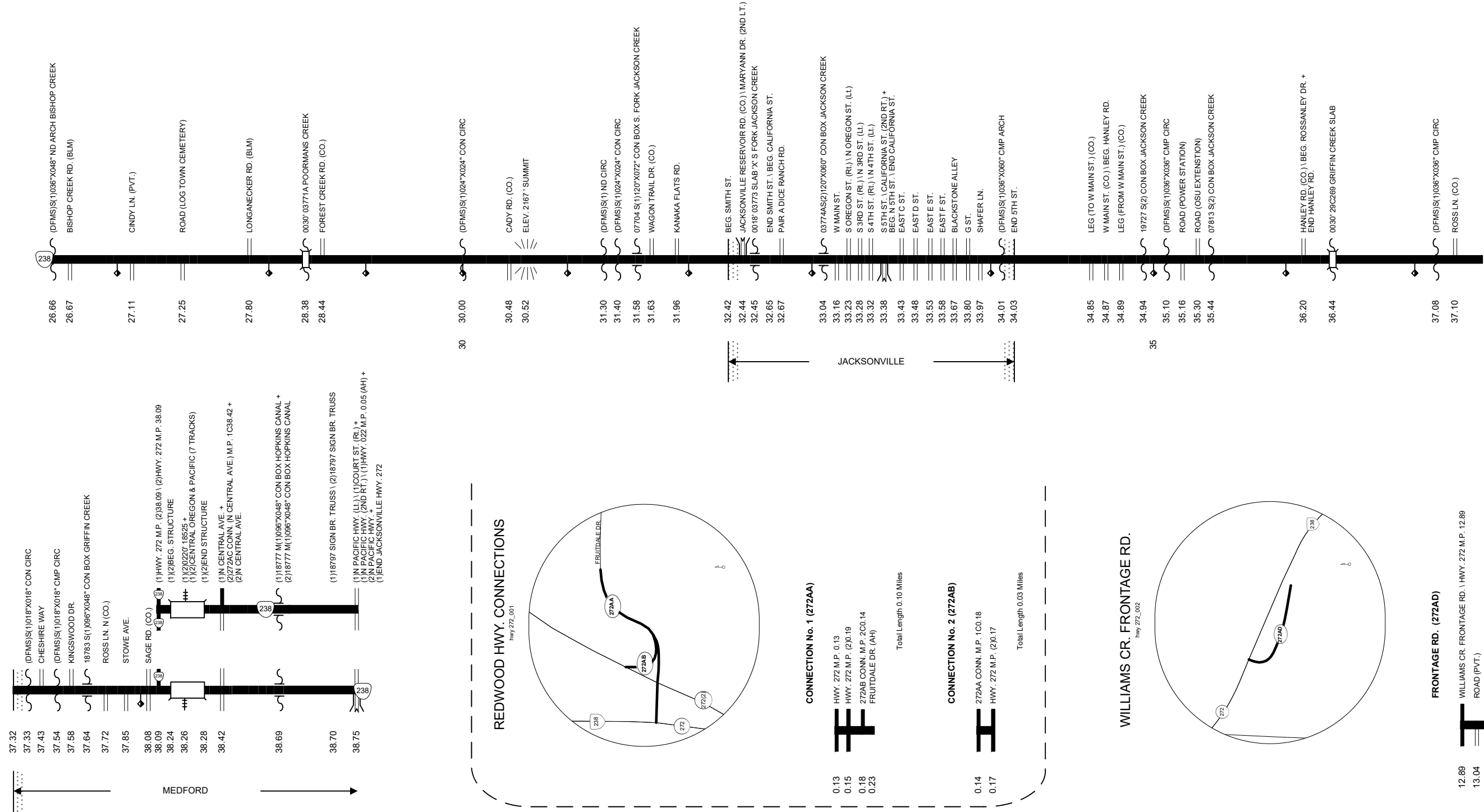




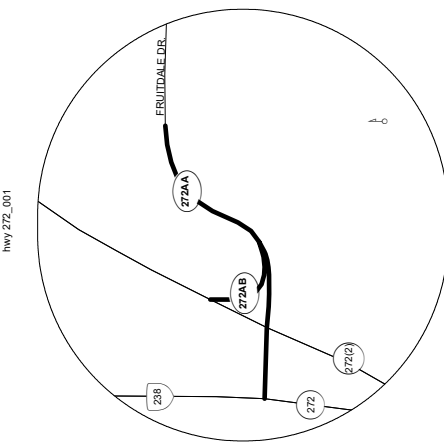
# Region 3 District 8

# JACKSONVILLE HIGHWAY No. 272

Sheet 2 of 3  
April 2015



## REDWOOD HWY. CONNECTIONS



### CONNECTION No. 1 (272AA)



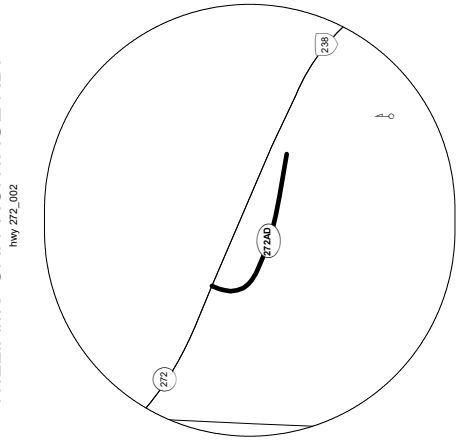
0.13 HWY. 272 M.P. 0.13  
 0.15 HWY. 272 M.P. (2)0.19  
 0.18 272AB CONN. M.P. 2C0.14  
 0.23 FRUITDALE DR. (AH)  
 Total Length 0.10 Miles

### CONNECTION No. 2 (272AB)



0.14 272AA CONN. M.P. 1C0.18  
 0.17 HWY. 272 M.P. (2)0.17  
 Total Length 0.03 Miles

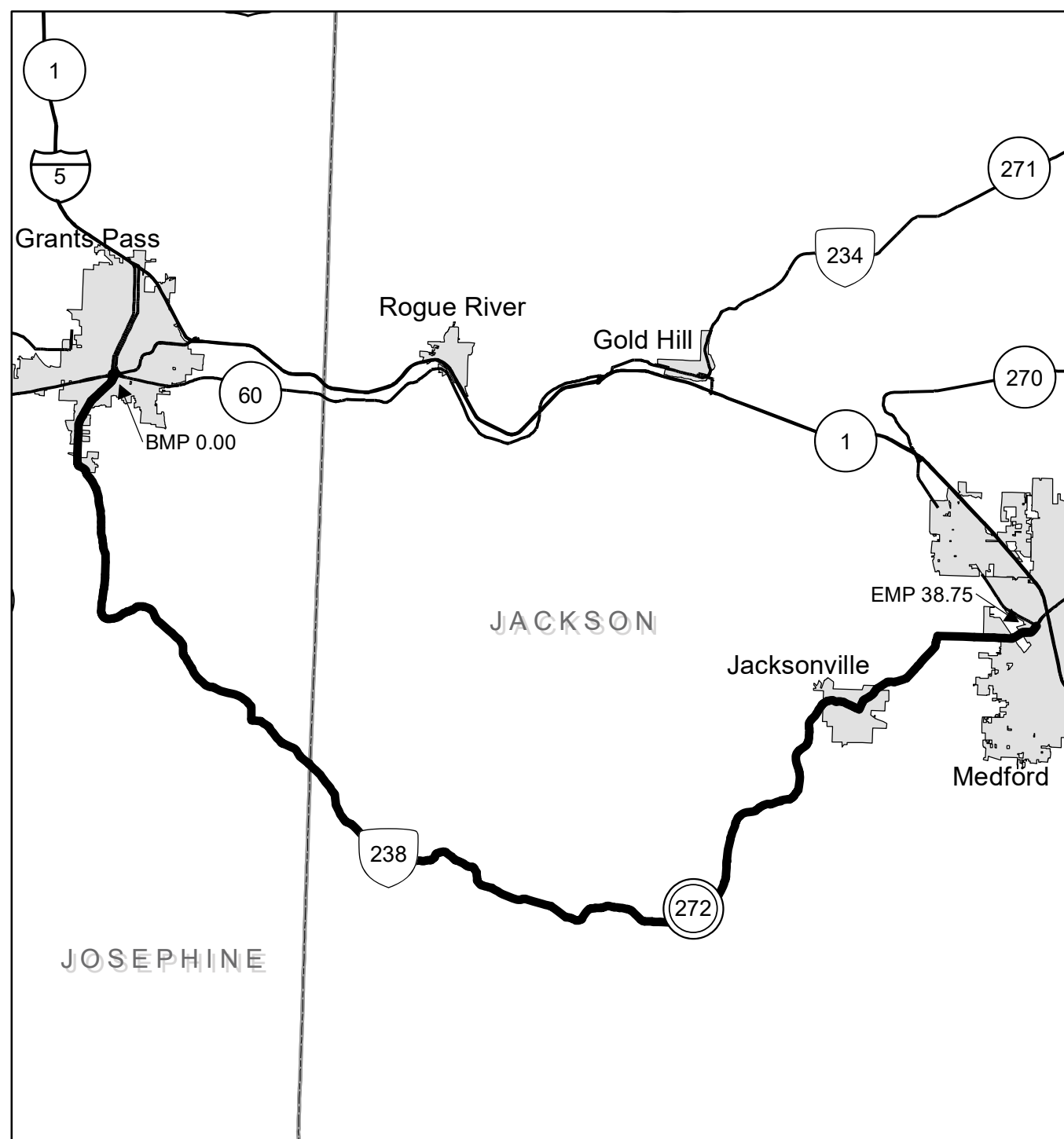
## WILLIAMS CR. FRONTAGE RD.



### FRONTAGE RD. (272AD)



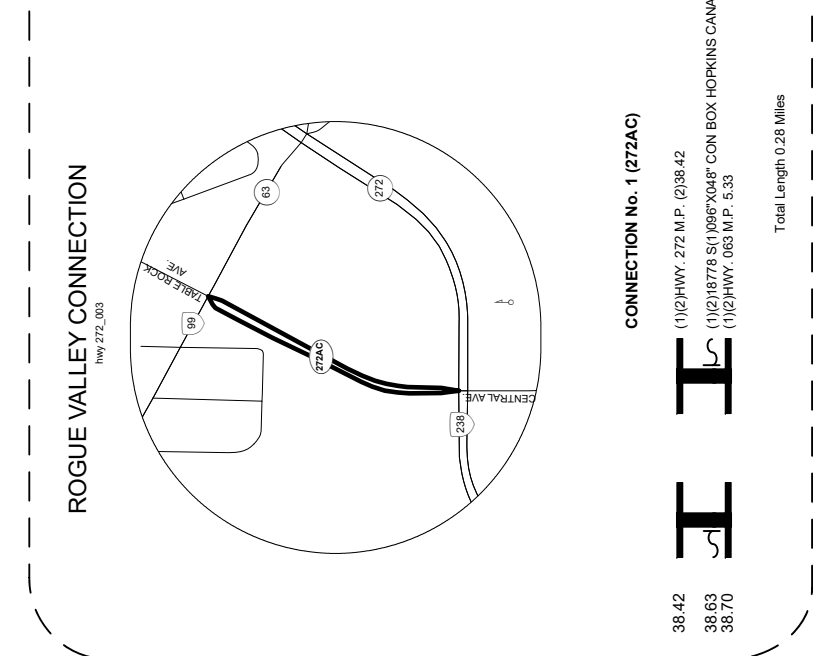
12.89 WILLIAMS CR. FRONTAGE RD. \ HWY. 272 M.P. 12.89  
 13.04 ROAD (PVT.)  
 13.06 PEDESTRIAN WALKWAY & BIKE TRAIL (AH)  
 Total Length 0.17 Miles



**Legend**

- State Highway No. 272
- State Highways
- County Boundaries
- City Limits

Interstate, US Route, State Route Markers  
 State Highways



The same information displayed on the Straightline Charts is updated monthly and available in tabular form on ODOT's Internet site. Use the Highway Inventory Summary report for more detailed information.  
<https://www.oregon.gov/ODOT/DATA/Pages/Road-Assets-Mileage.aspx>  
 NOTE: Milepoints on Straightline Chart are not to scale.

Note:

Jurisdiction of intersecting local roads as of:	Josephine County	2015
	Jackson County	2015