


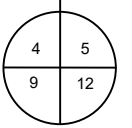
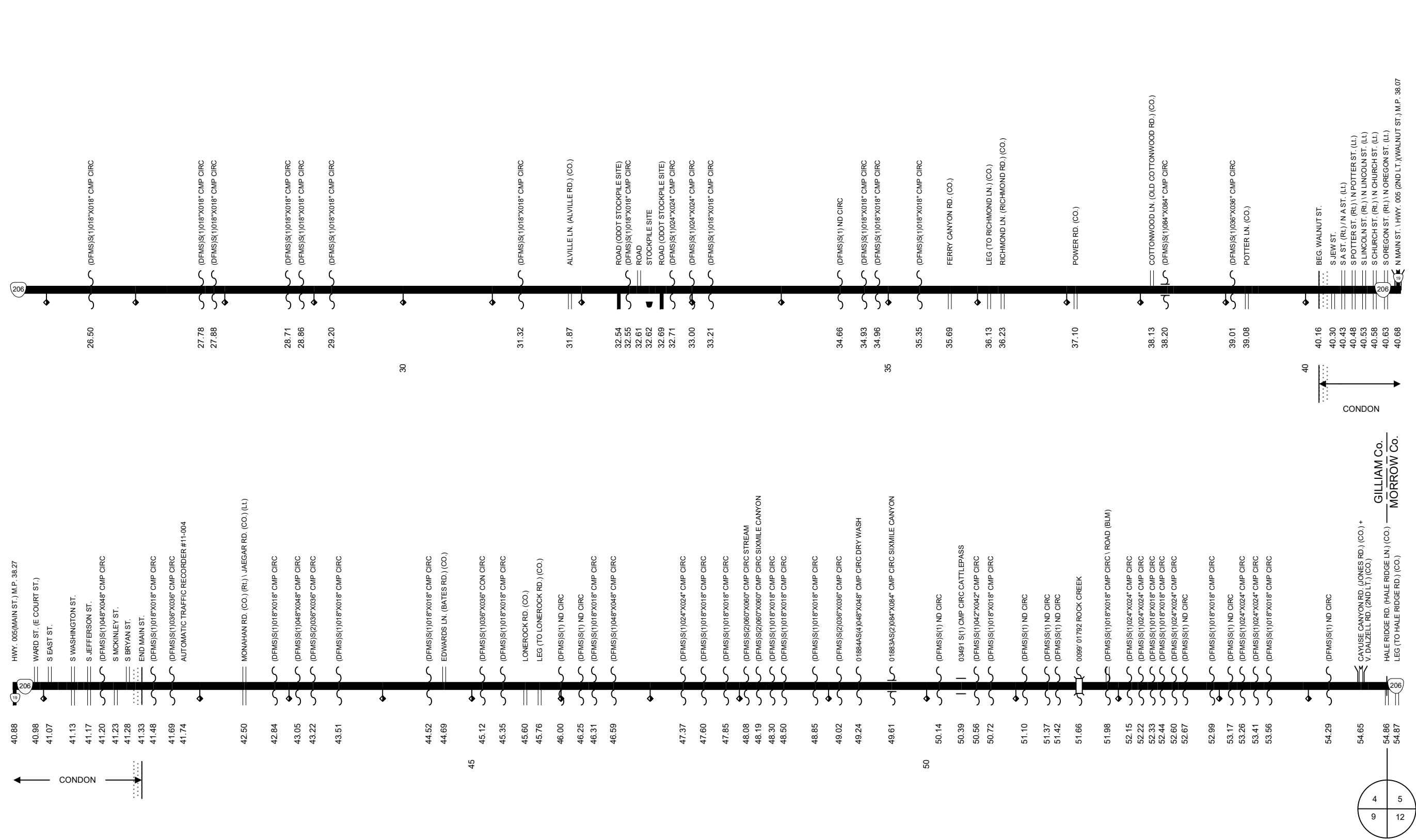
Region 4 District 9

WASCO-HEPPNER HIGHWAY No. 300



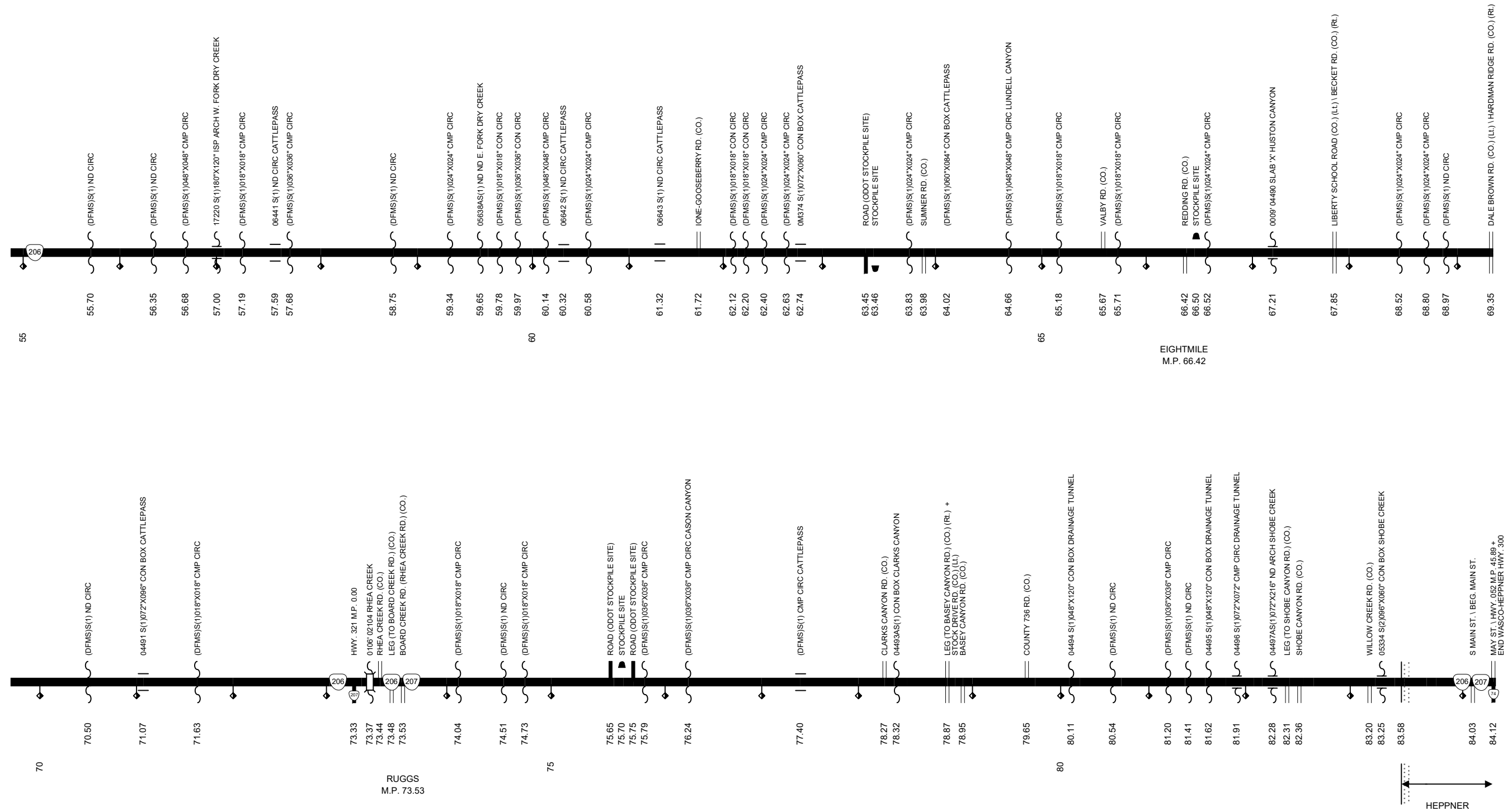
Region 4 District 9 / Region 5 District 12

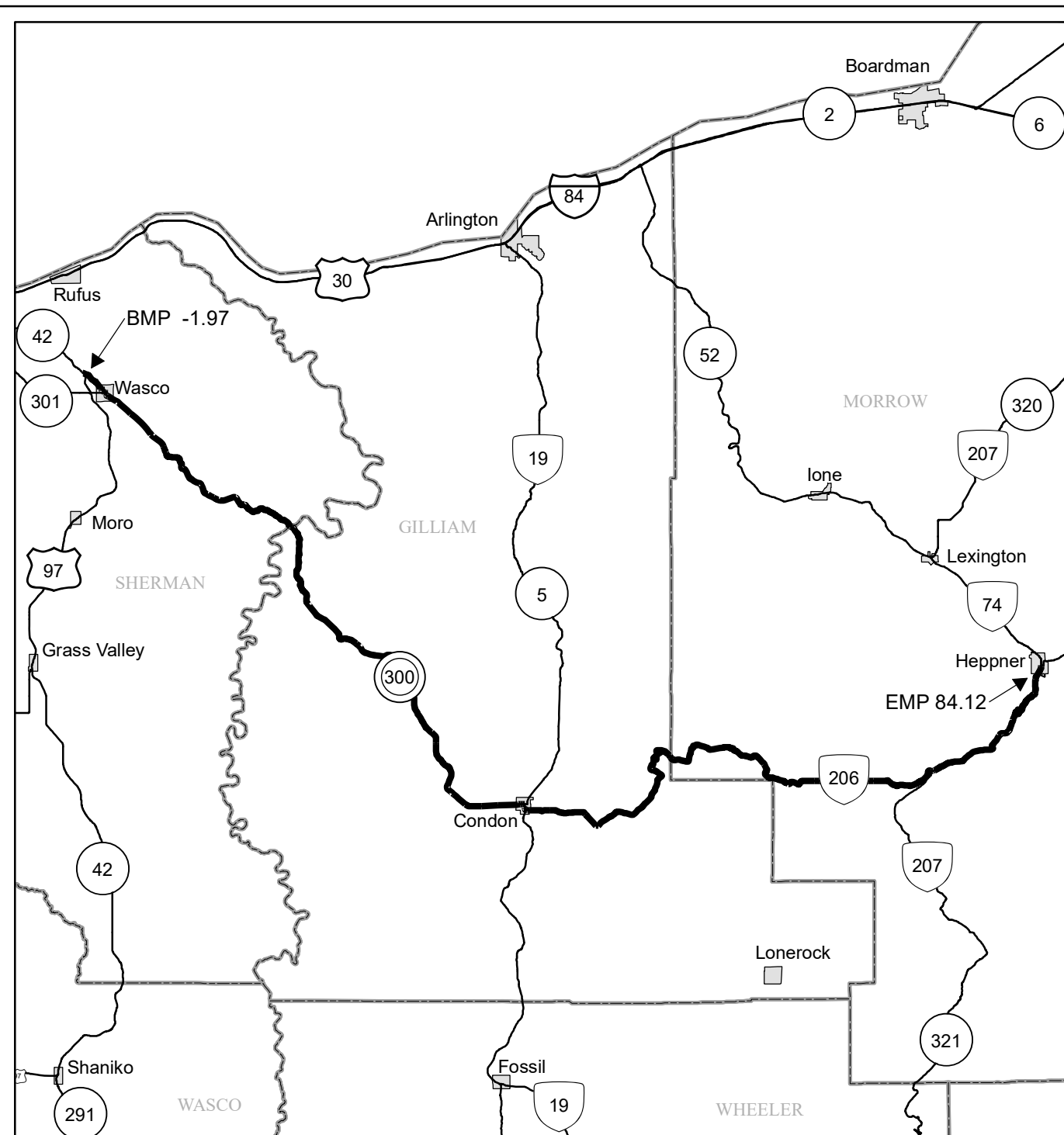
WASCO-HEPPNER HIGHWAY No. 300



Region 5 District 12

WASCO-HEPPNER HIGHWAY No. 300





Legend

- State Highway No. 300
- State Highways
- County Boundaries
- City Limits

Interstate, US Route, State Route Markers

State Highways

0 3.75 7.5 15 Miles

The same information displayed on the Straightline Charts is updated monthly and available in tabular form on ODOT's Internet site. Use the Highway Inventory Summary report for more detailed information.

<https://www.oregon.gov/ODOT/DATA/Pages/Road-Assets-Mileage.aspx>

NOTE: Milepoints on Straightline Chart are not to scale.

Note:

Jurisdiction of intersecting local roads as of:

Sherman County	2015
Gilliam County	2015
Morrow County	2015