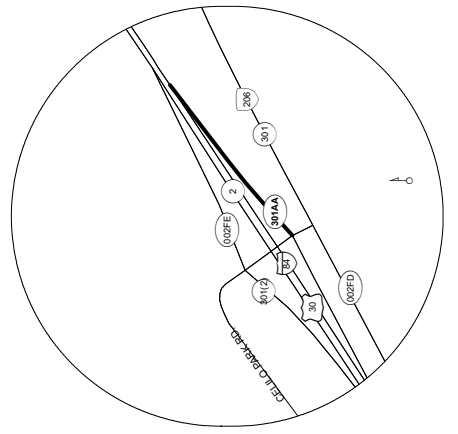
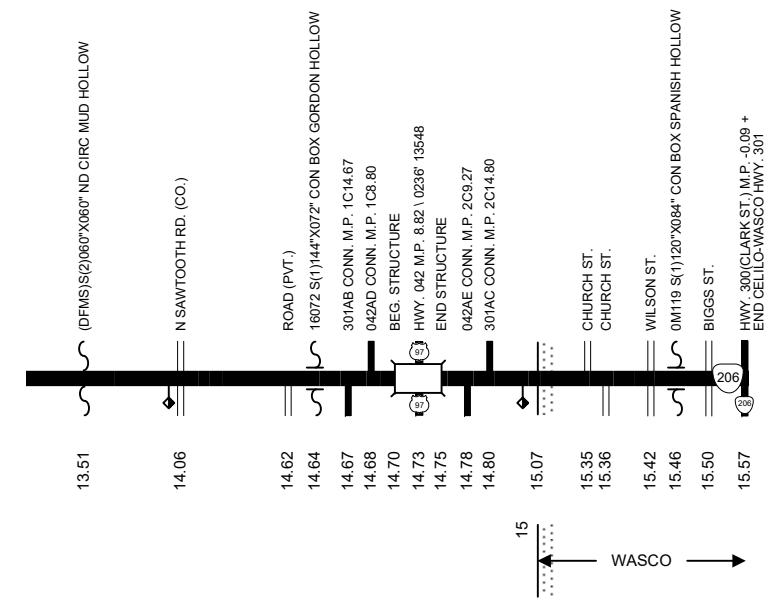
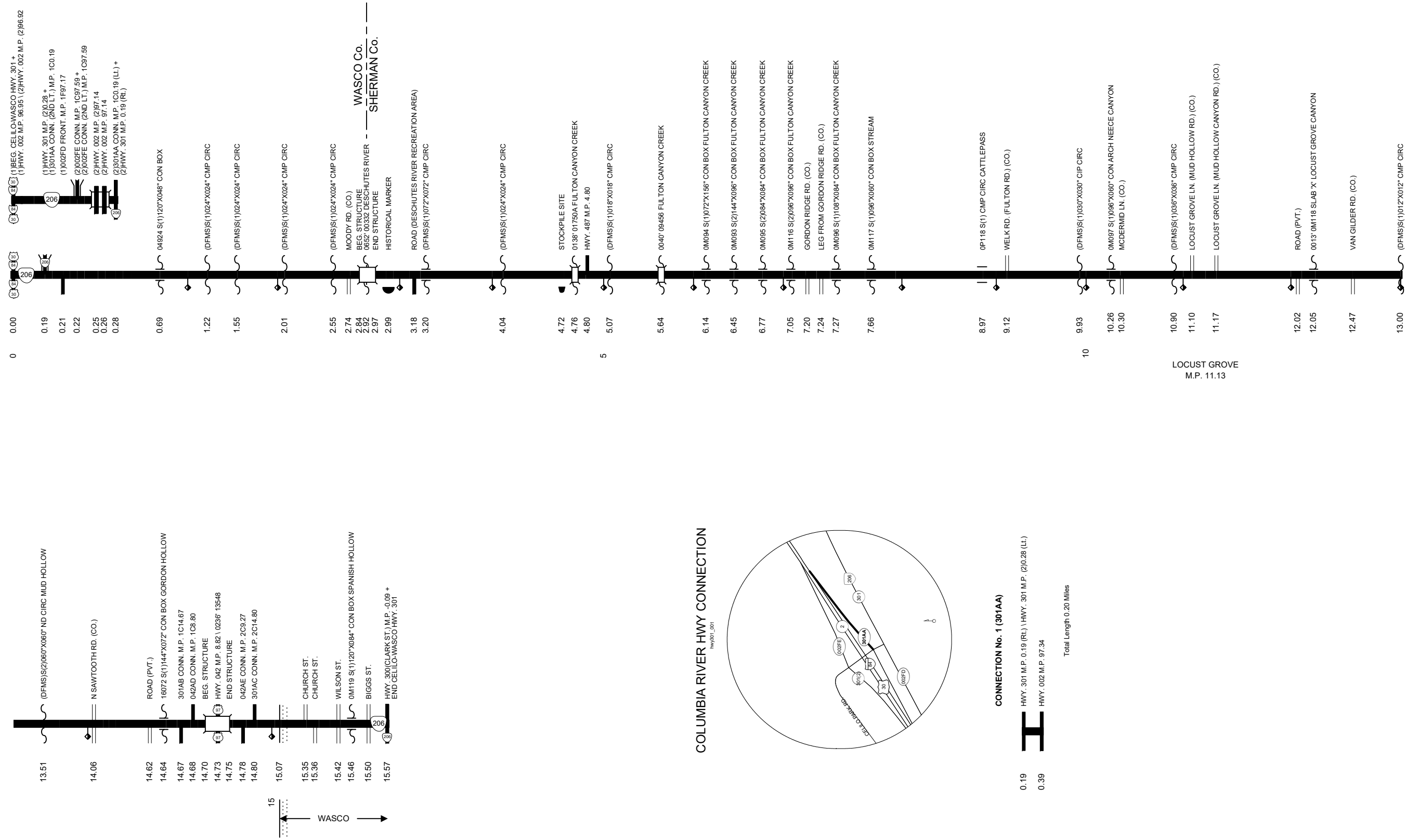
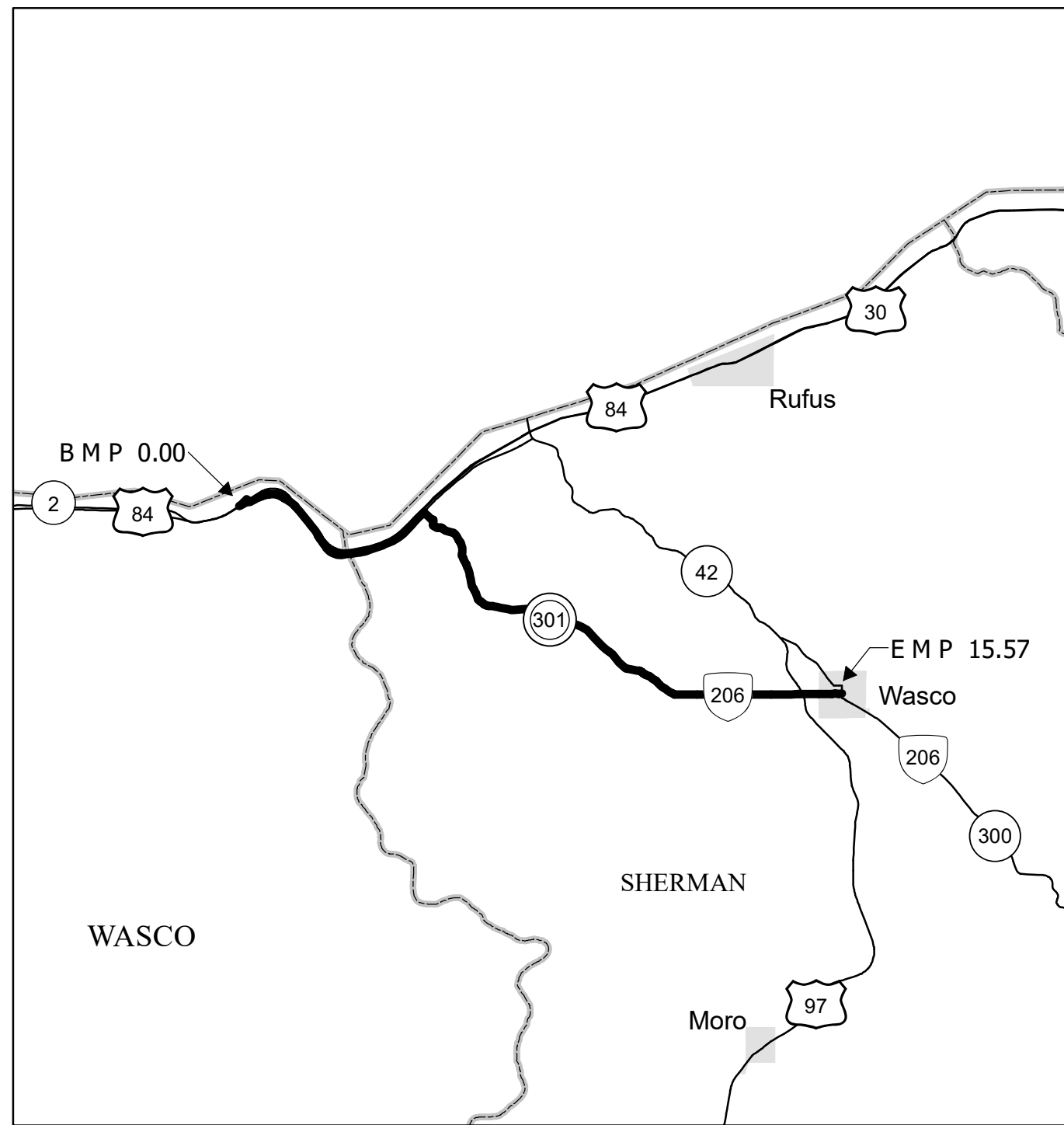


# Region 4 District 9

# CELILO-WASCO HIGHWAY No. 301



**CONNECTION No. 1 (301AA)**  
 HWY. 301 M.P. 0.19 (Rt.) \ HWY. 301 M.P. (20.28 (Lt.)  
 HWY. 002 M.P. 97.34  
 Total Length 0.20 Miles

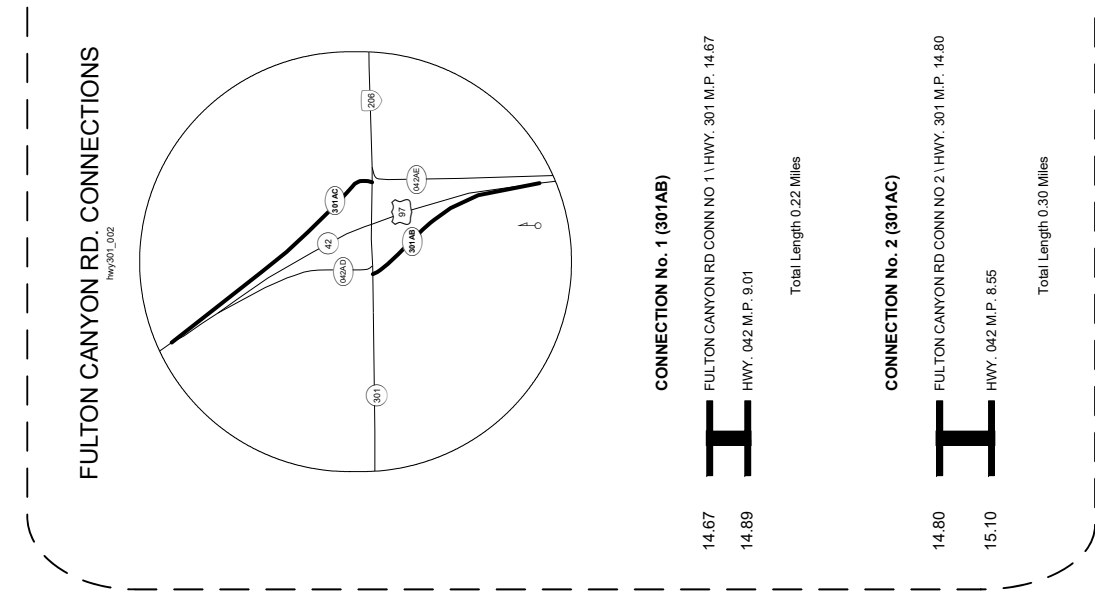


**Legend**

- State Highway No. 301
- State Highways
- County Boundaries
- City Limits

- Interstate, US Route, State Route Markers
- State Highways

0 1.25 2.5 5 Miles



The same information displayed on the Straightline Charts is updated monthly and available in tabular form on ODOT's Internet site. Use the Highway Inventory Summary report for more detailed information.

<https://www.oregon.gov/ODOT/DATA/Pages/Road-Assets-Mileage.aspx>

NOTE: Milepoints on Straightline Chart are not to scale.

**Note:**

Jurisdiction of intersecting local roads as of:

Wasco County	2015
Sherman County	2015