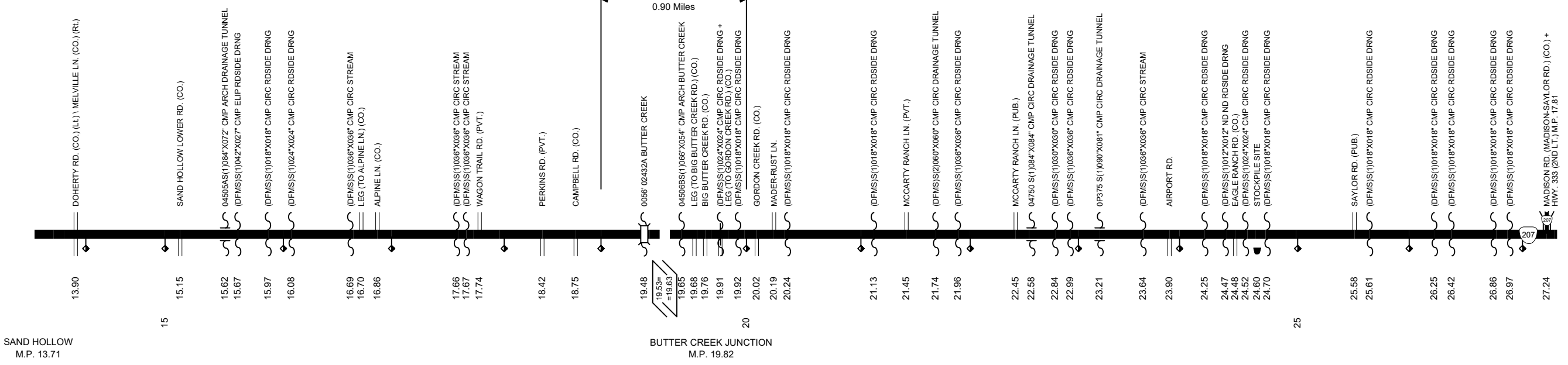
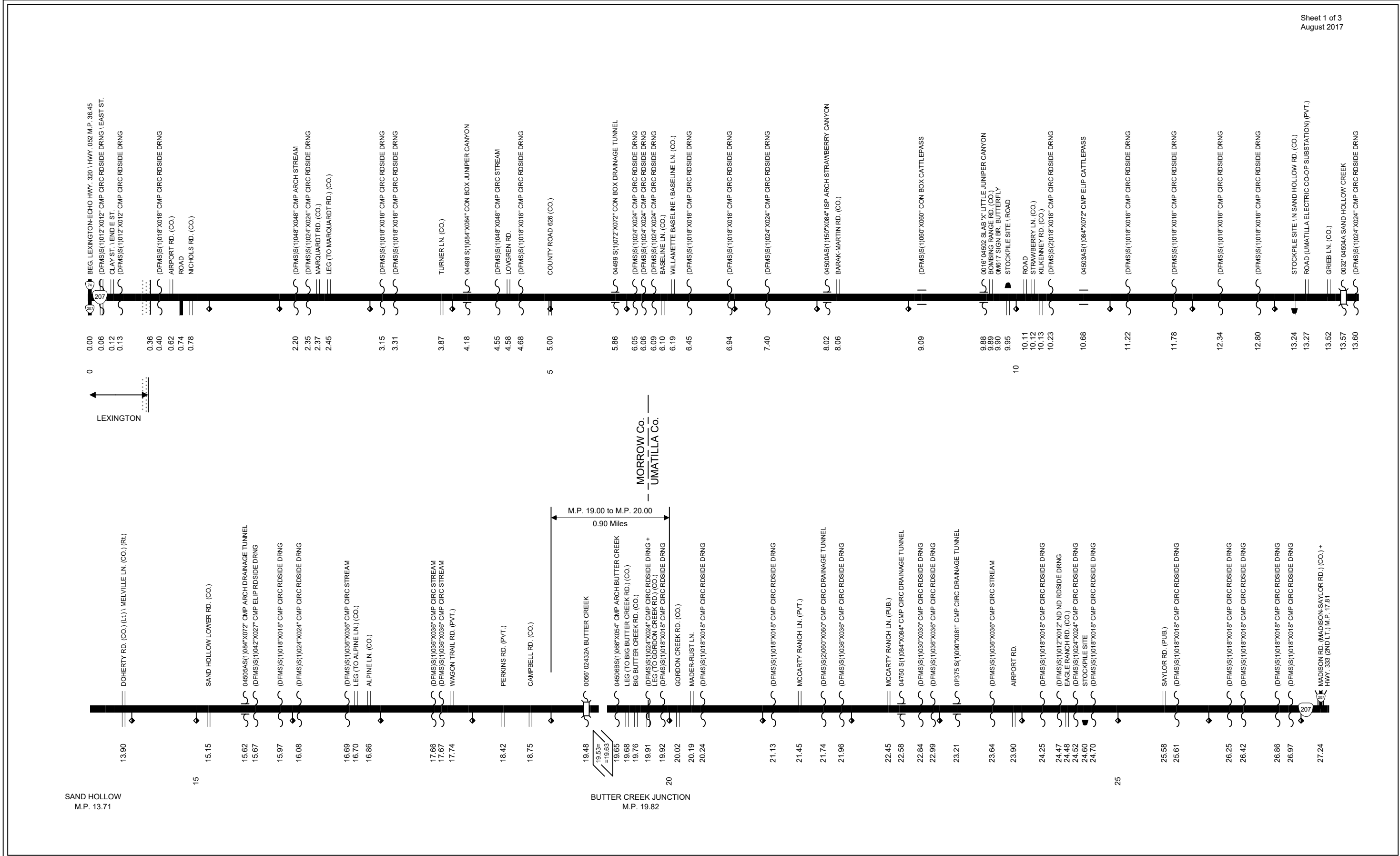


# Region 5 District 12

# LEXINGTON-ECHO HIGHWAY No. 320

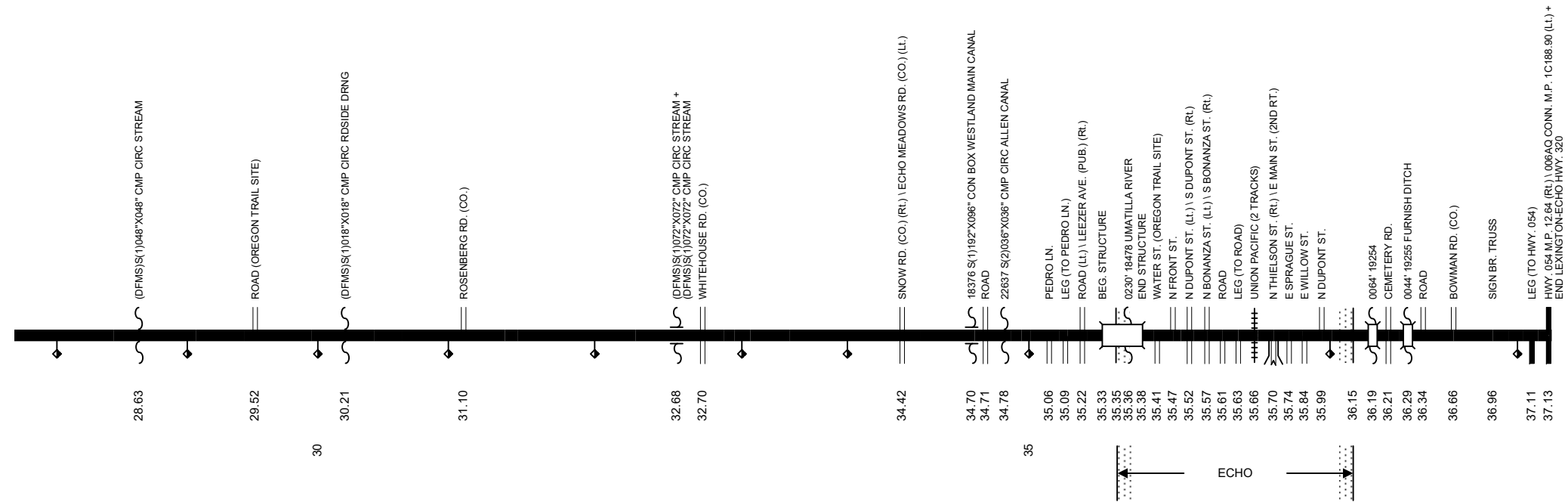
Sheet 1 of 3  
August 2017

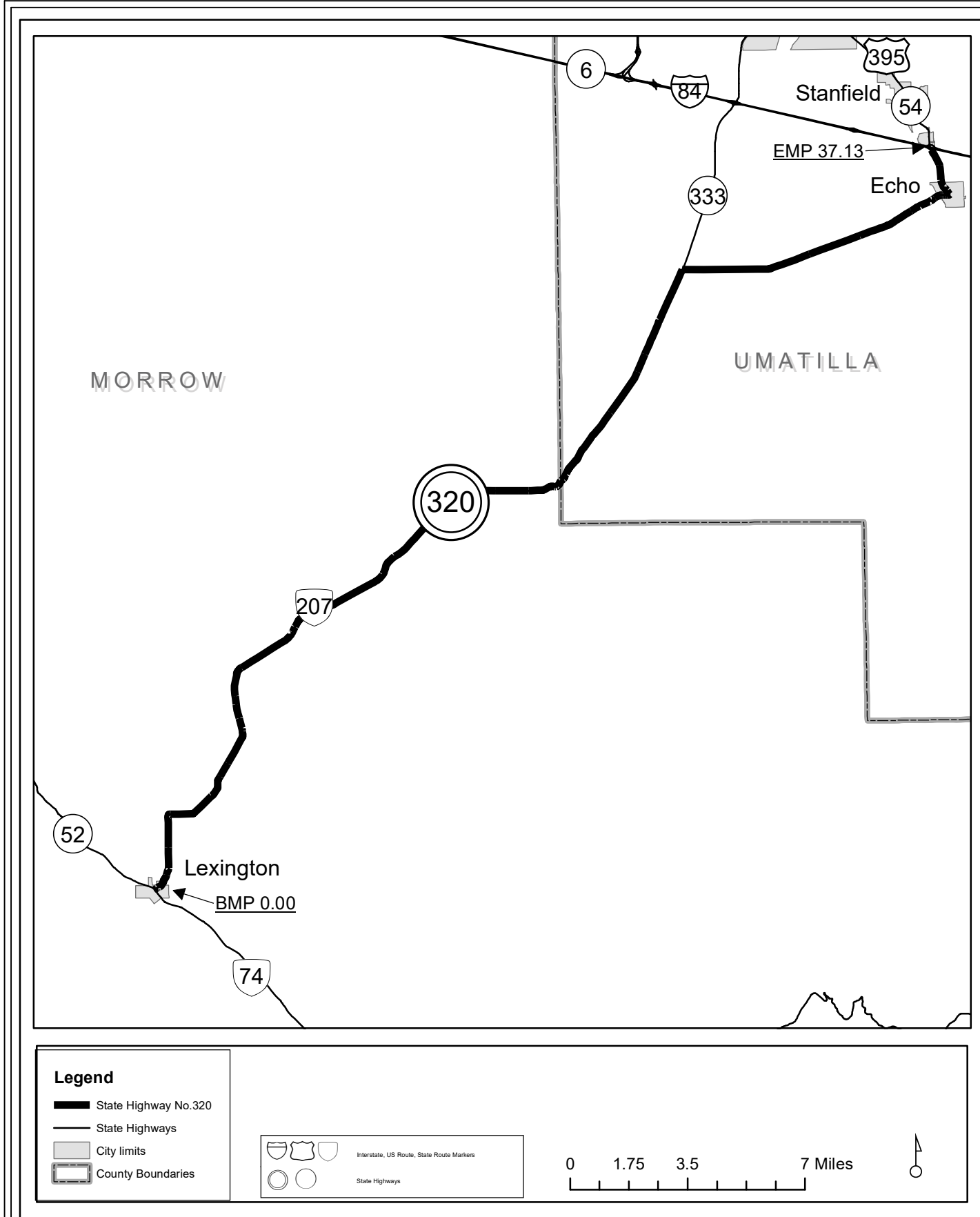


# Region 5 District 12

# LEXINGTON-ECHO HIGHWAY No. 320

Sheet 2 of 3  
August 2017





The same information displayed on the Straightline Charts is updated monthly and available in tabular form on ODOT's Internet site. Use the Highway Inventory Summary report for more detailed information.  
<https://www.oregon.gov/ODOT/DATA/Pages/Road-Assets-Mileage.aspx>  
 NOTE: Milepoints on Straightline Chart are not to scale.

Note:

Jurisdiction of intersecting local roads as of:	Morrow County	2017
	Umatilla County	2017