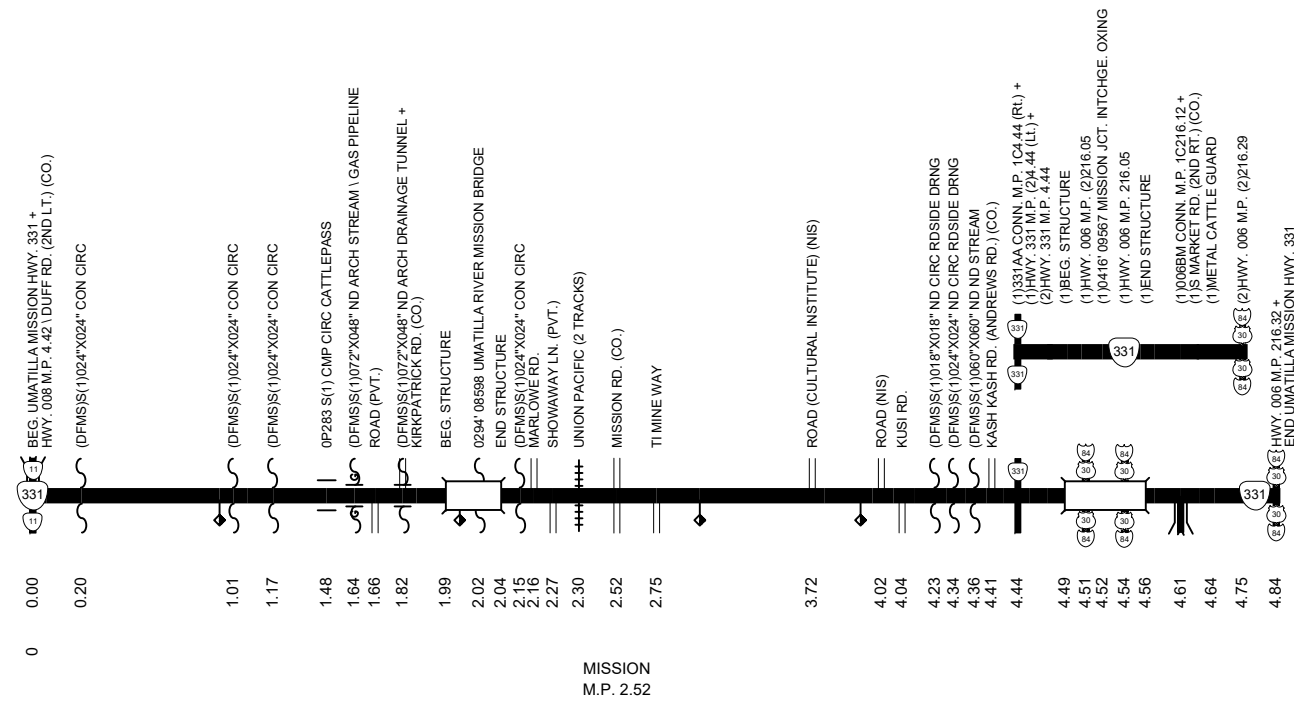


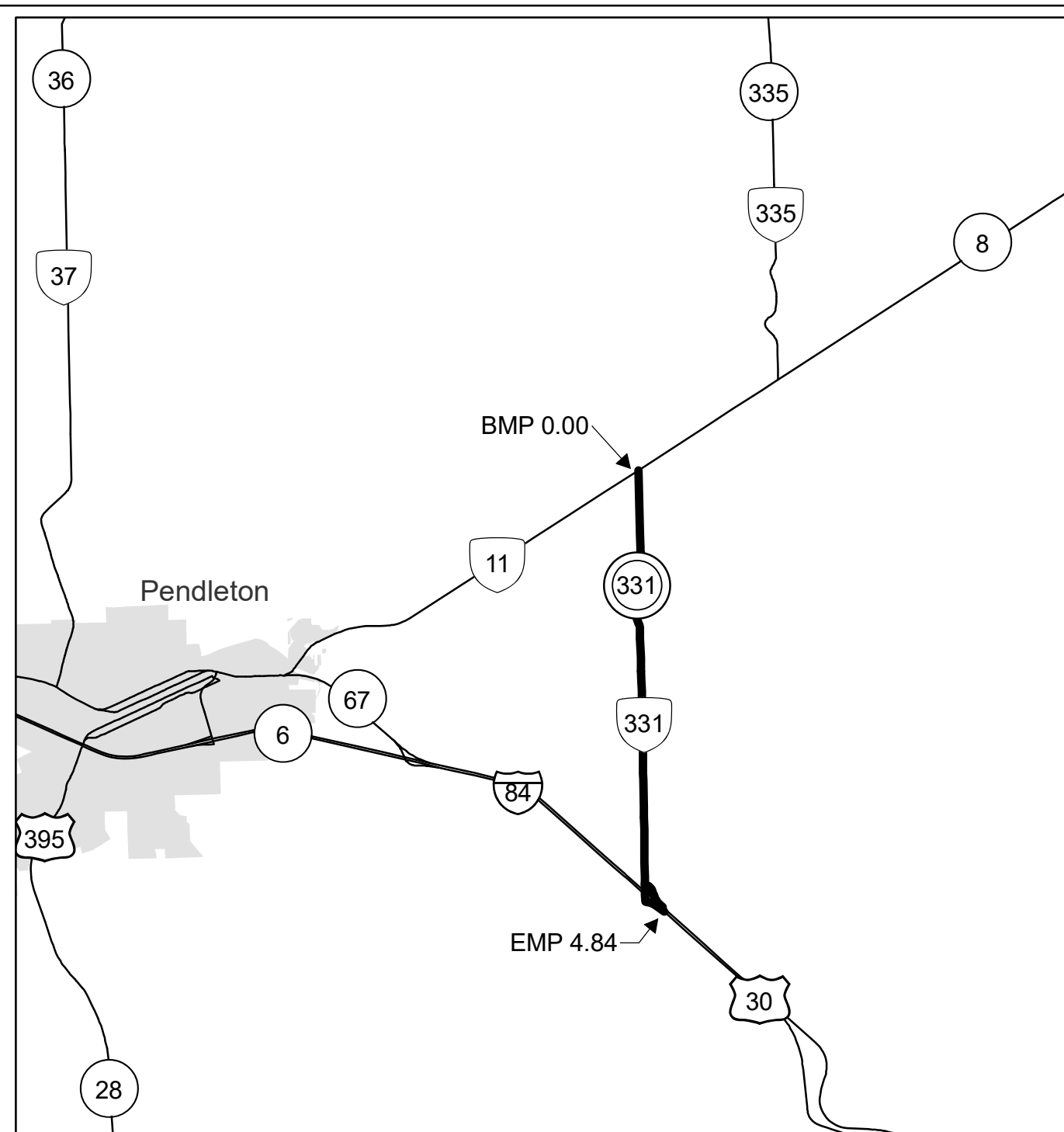
Region 5 District 12

UMATILLA MISSION HIGHWAY No. 331

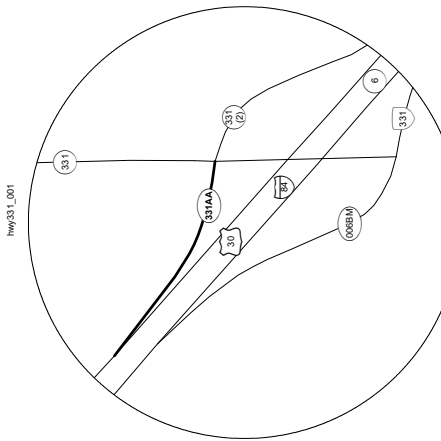
Sheet 1 of 2
October 2016



MISSION
M.P. 2.52



MISSION JCT. INTCHG. CONNECTION
hw331_001



CONNECTION No. 1 (331AA)

4.44	HWY. 331 M.P. 4.44
4.47	METAL CATTLE GUARD
4.66	HWY. 006 M.P. (2) 15.78

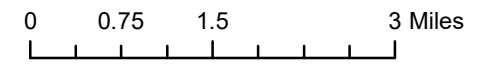
Total Length 0.22 Miles

Legend

- State Highway No. 331
- State Highways
- County Boundaries
- City Limits

Interstate, US Route, State Route Markers

State Highways



The same information displayed on the Straightline Charts is updated monthly and available in tabular form on ODOT's Internet site. Use the Highway Inventory Summary report for more detailed information.
<https://www.oregon.gov/ODOT/DATA/Pages/Road-Assets-Mileage.aspx>
 NOTE: Milepoints on Straightline Chart are not to scale.

Note:
 Jurisdiction of intersecting local roads as of: Umatilla County 2016