


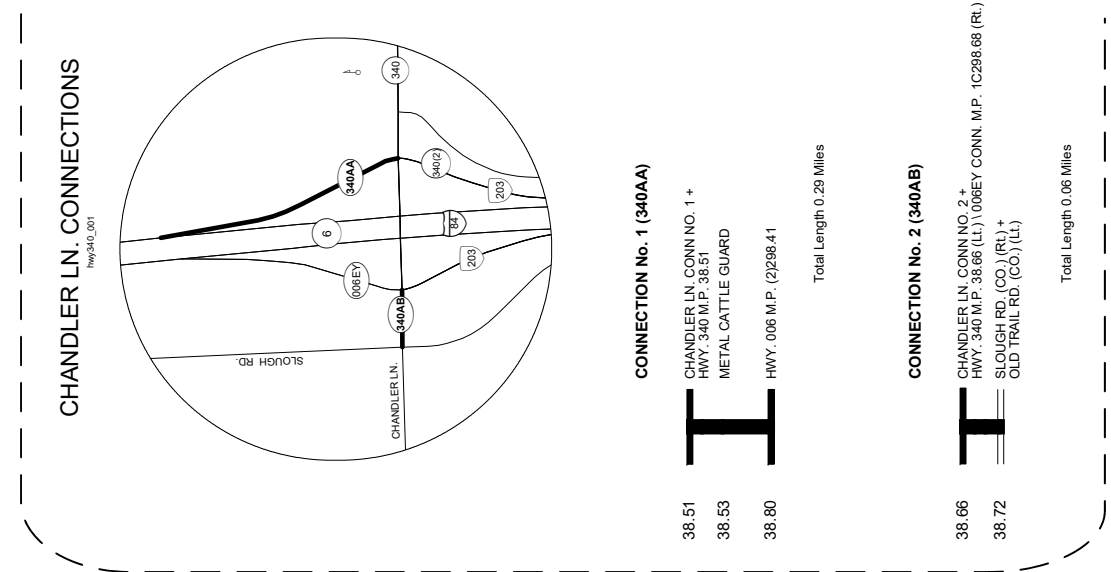
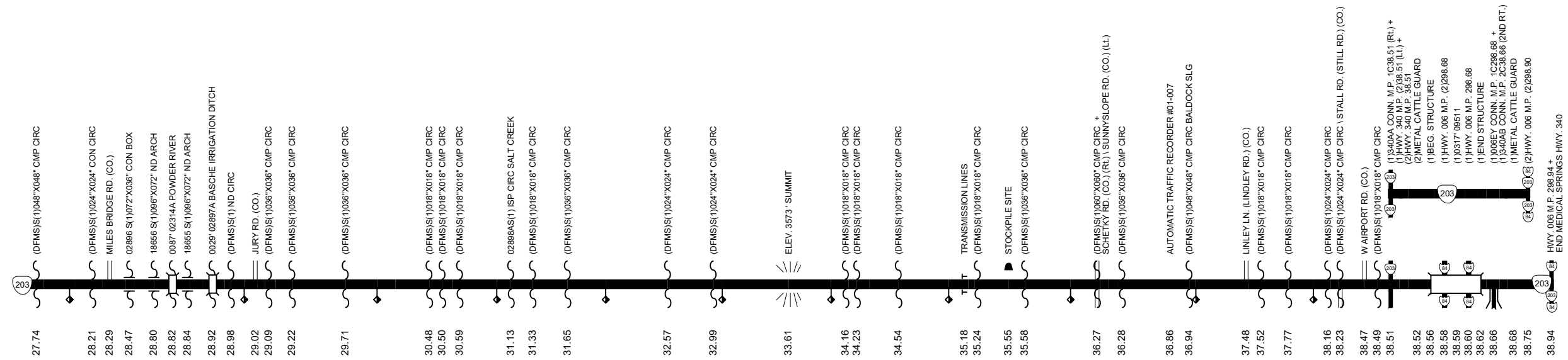
Region 5 District 13

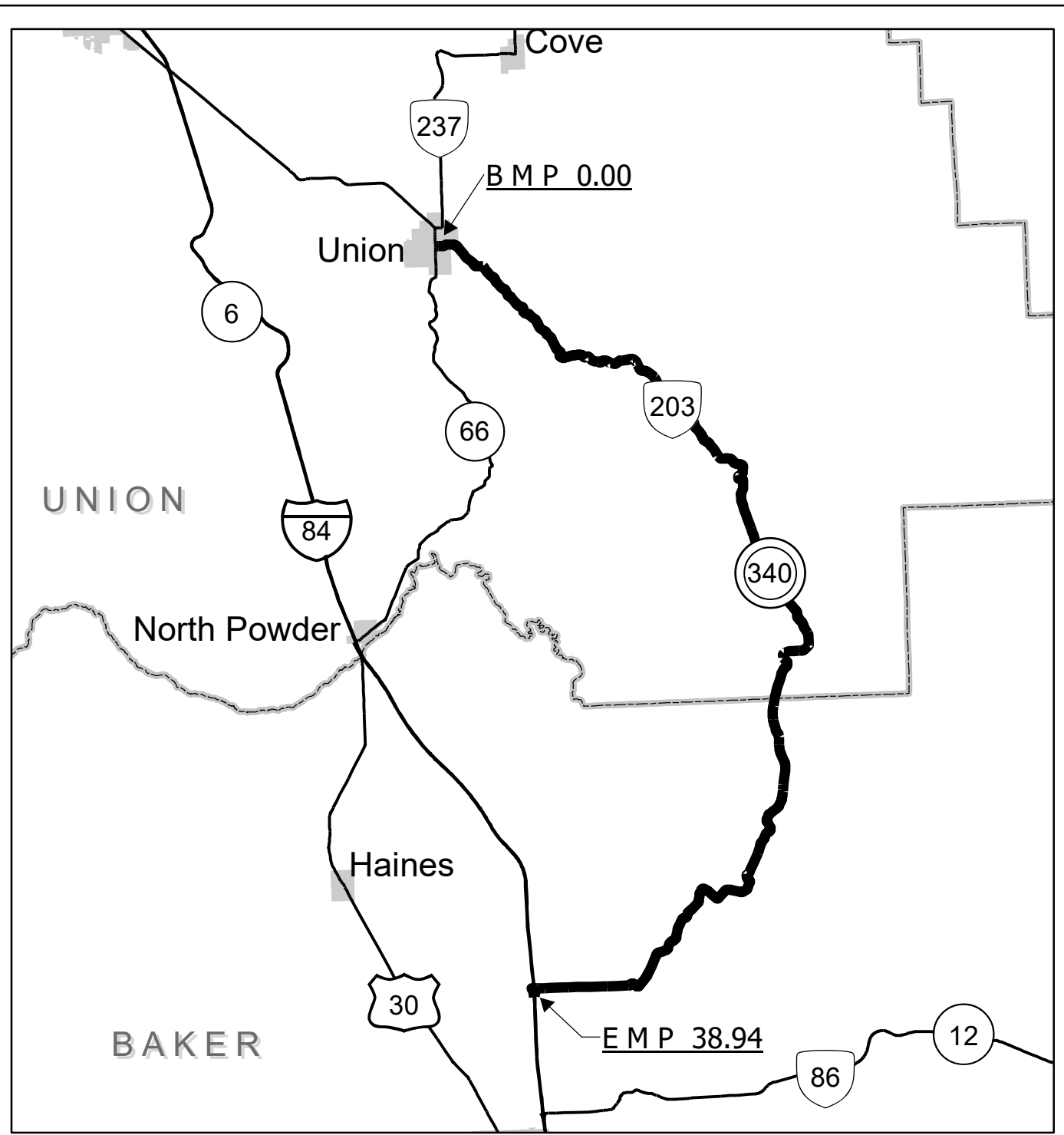
MEDICAL SPRINGS HIGHWAY No. 340



Region 5 District 13

MEDICAL SPRINGS HIGHWAY No. 340





Legend

- State Highway No. 340
- State Highways
- County Boundaries
- City Limits

Interstate, US Route, State Route Markers

State Highways

0 1.75 3.5 7 Miles

The same information displayed on the Straightline Charts is updated monthly and available in tabular form on ODOT's Internet site. Use the Highway Inventory Summary report for more detailed information.
<https://www.oregon.gov/ODOT/DATA/Pages/Road-Assets-Mileage.aspx>
 NOTE: Milepoints on Straightline Chart are not to scale.

Note:
Jurisdiction of intersecting local roads as of:

	Union County	2012
	Baker County	2013