


Region 4 District 10

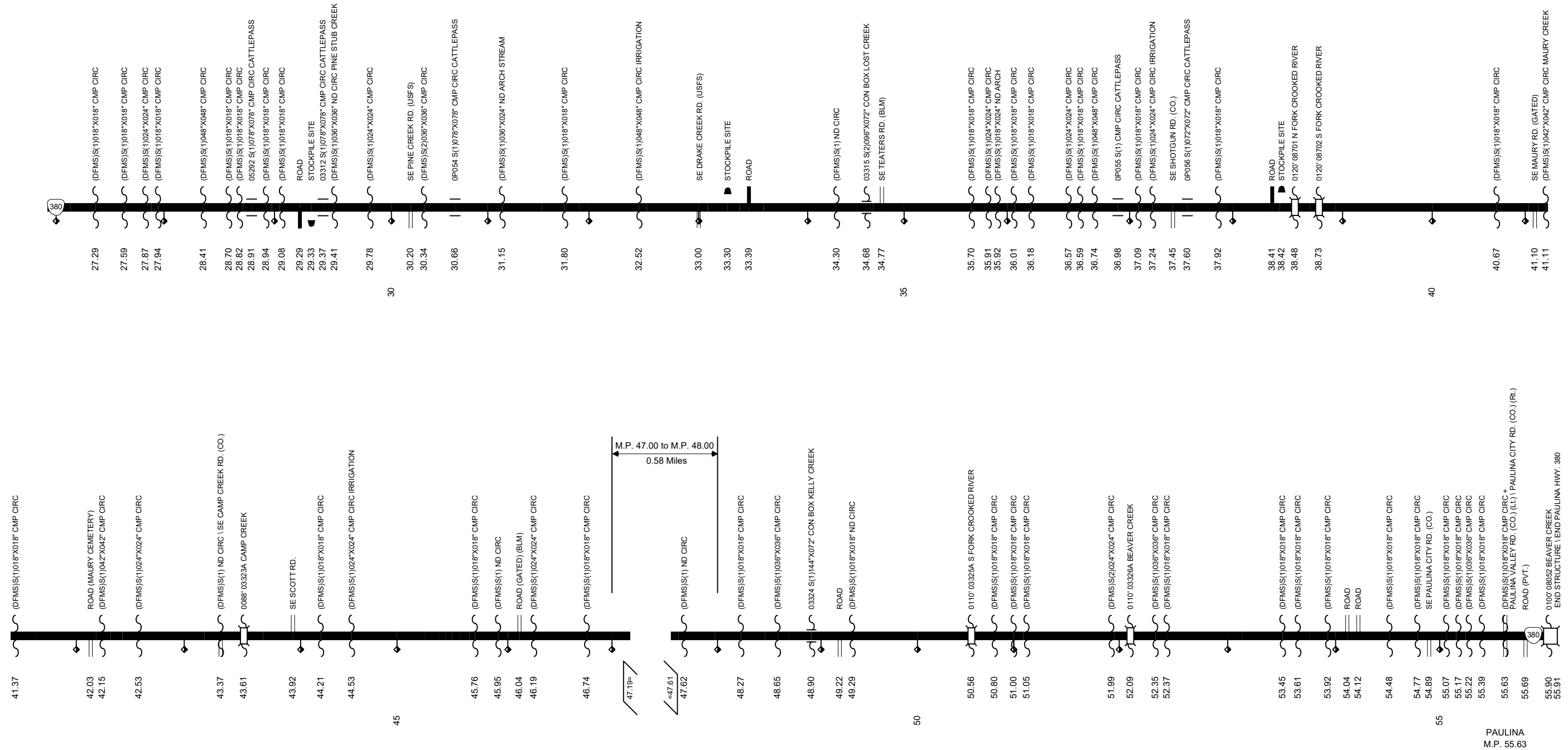
PAULINA HIGHWAY No. 380



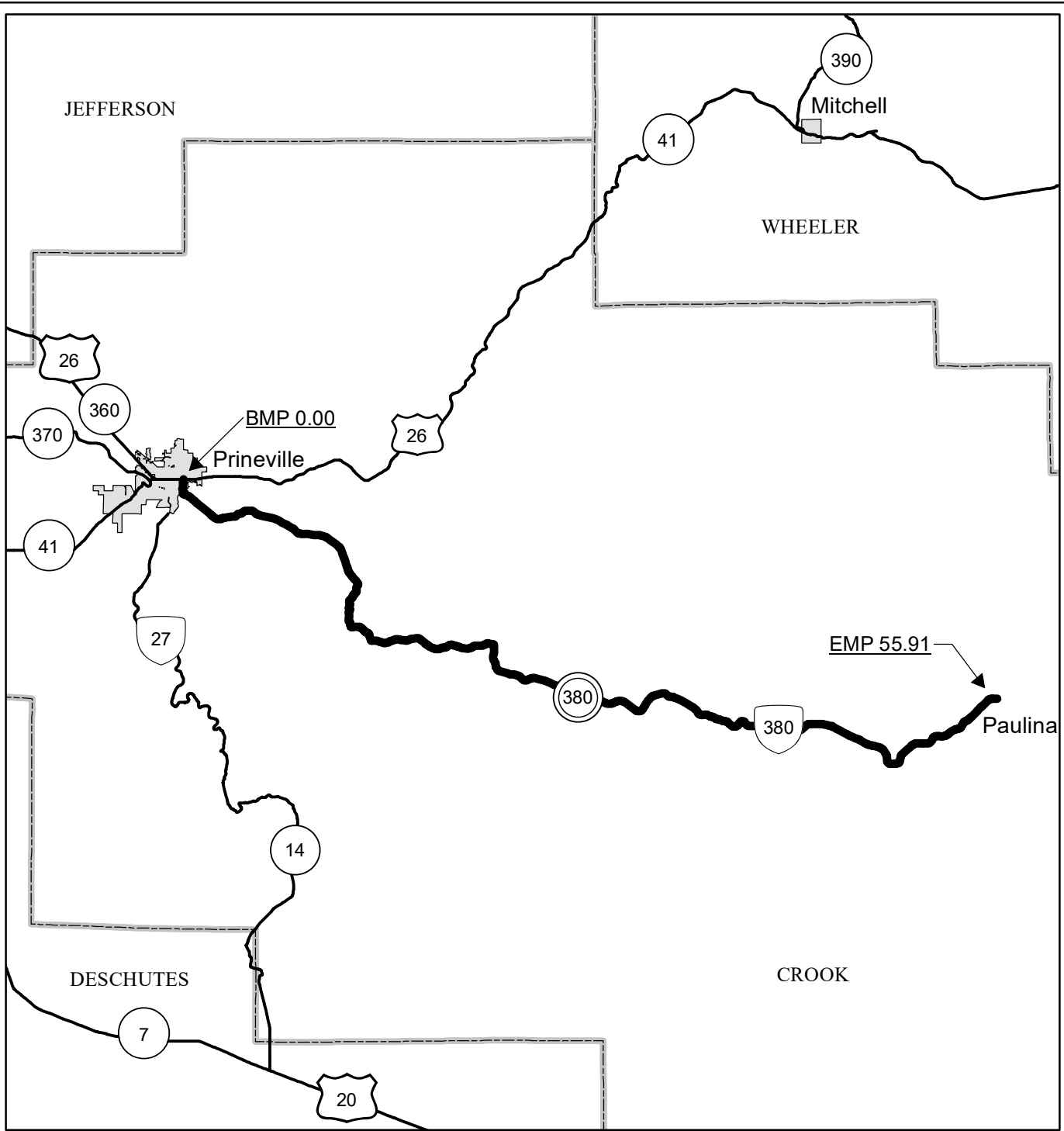
Region 4 District 10

PAULINA HIGHWAY No. 380

Sheet 2 of 3
December 2016



PAULINA
M.P. 55.63



Legend

- State Highway No. 380
- State Highways
- County Boundaries
- City Boundaries

Interstate, US Route, State Route Markers

State Highways

0 3.5 7 14 Miles

The same information displayed on the Straightline Charts is updated monthly and available in tabular form on ODOT's Internet site. Use the Highway Inventory Summary report for more detailed information.
<https://www.oregon.gov/ODOT/DATA/Pages/Road-Assets-Mileage.aspx>
 NOTE: Milepoints on Straightline Chart are not to scale.

Note:
 Jurisdiction of intersecting local roads as of: Crook County 2016