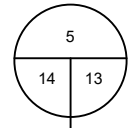
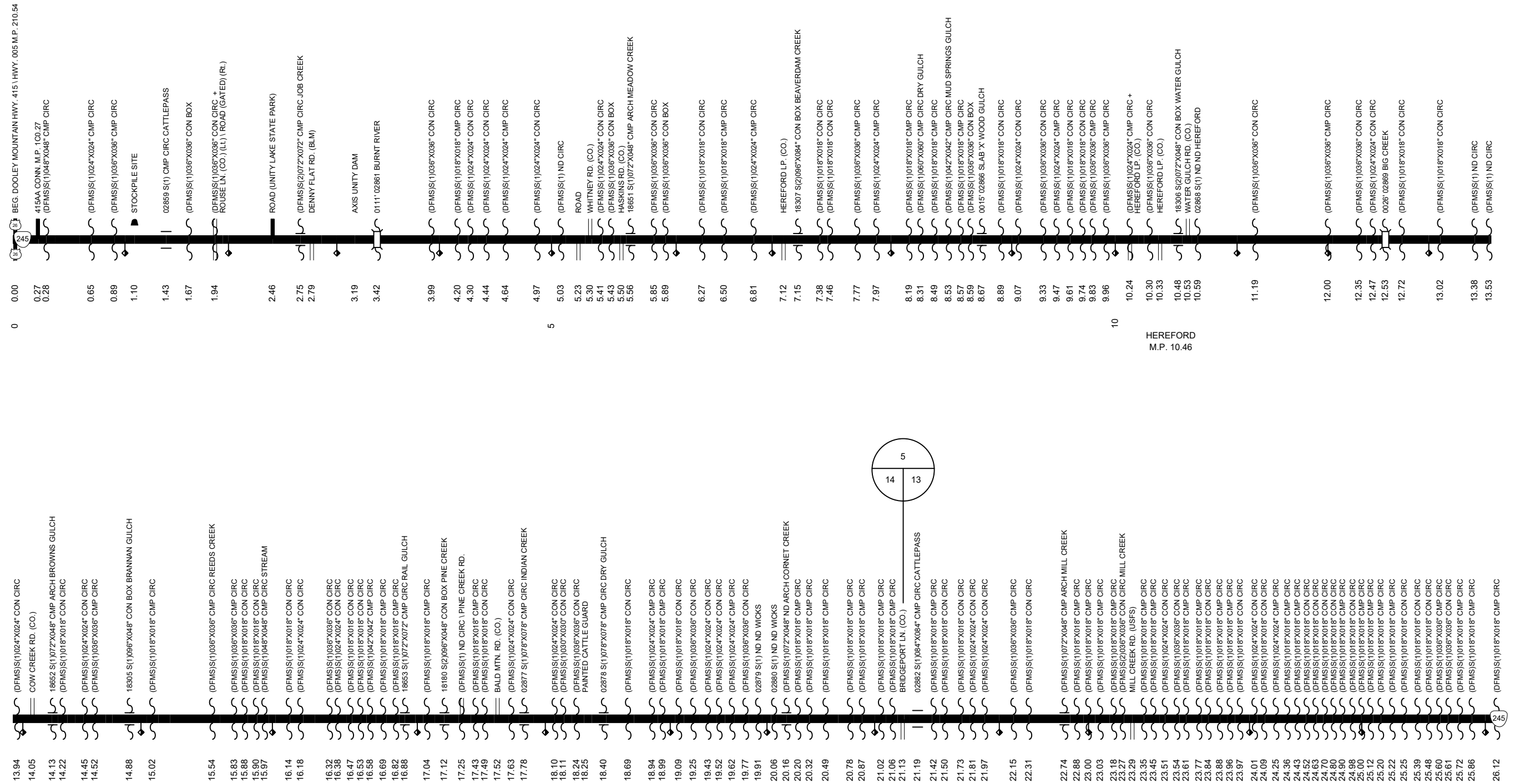


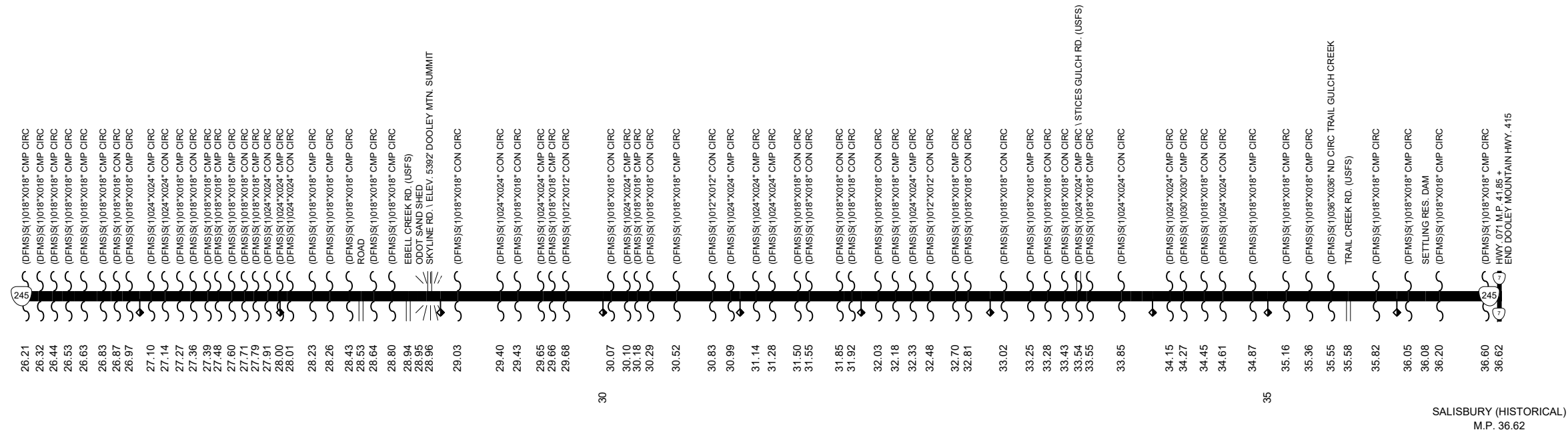
Region 5 District 14 / District 13


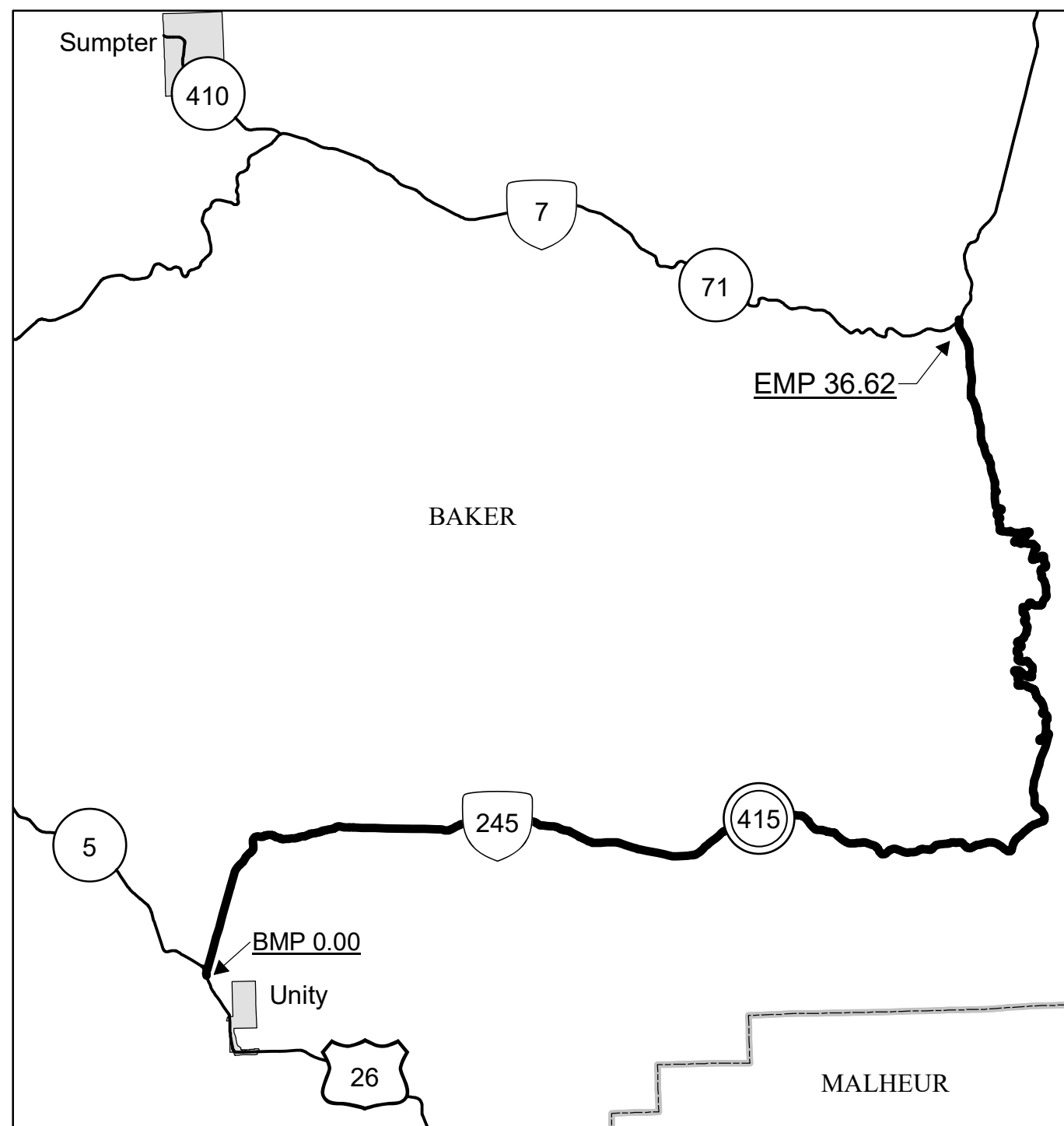
DOOLEY MOUNTAIN HIGHWAY No. 415



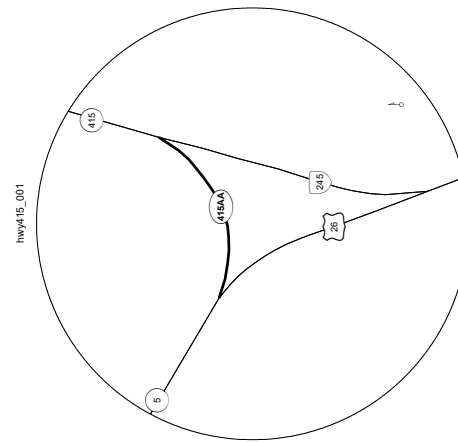
Region 5 District 13

DOOLEY MOUNTAIN HIGHWAY No. 415

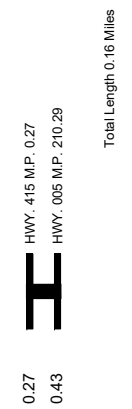




JOHN DAY HIGHWAY CONNECTION



CONNECTION No. 1 (415AA)



The same information displayed on the Straightline Charts is updated monthly and available in tabular form on ODOT's Internet site. Use the Highway Inventory Summary report for more detailed information.

<https://www.oregon.gov/ODOT/DATA/Pages/Road-Assets-Mileage.aspx>

NOTE: Milepoints on Straightline Chart are not to scale.

Note:

Jurisdiction of intersecting local roads as of:

Baker County 2016