


Region 5 District 14

FRENCHGLEN HIGHWAY No. 440


Sheet 1 of 4
April 2015



Region 5 District 14

FRENCHGLEN HIGHWAY No. 440

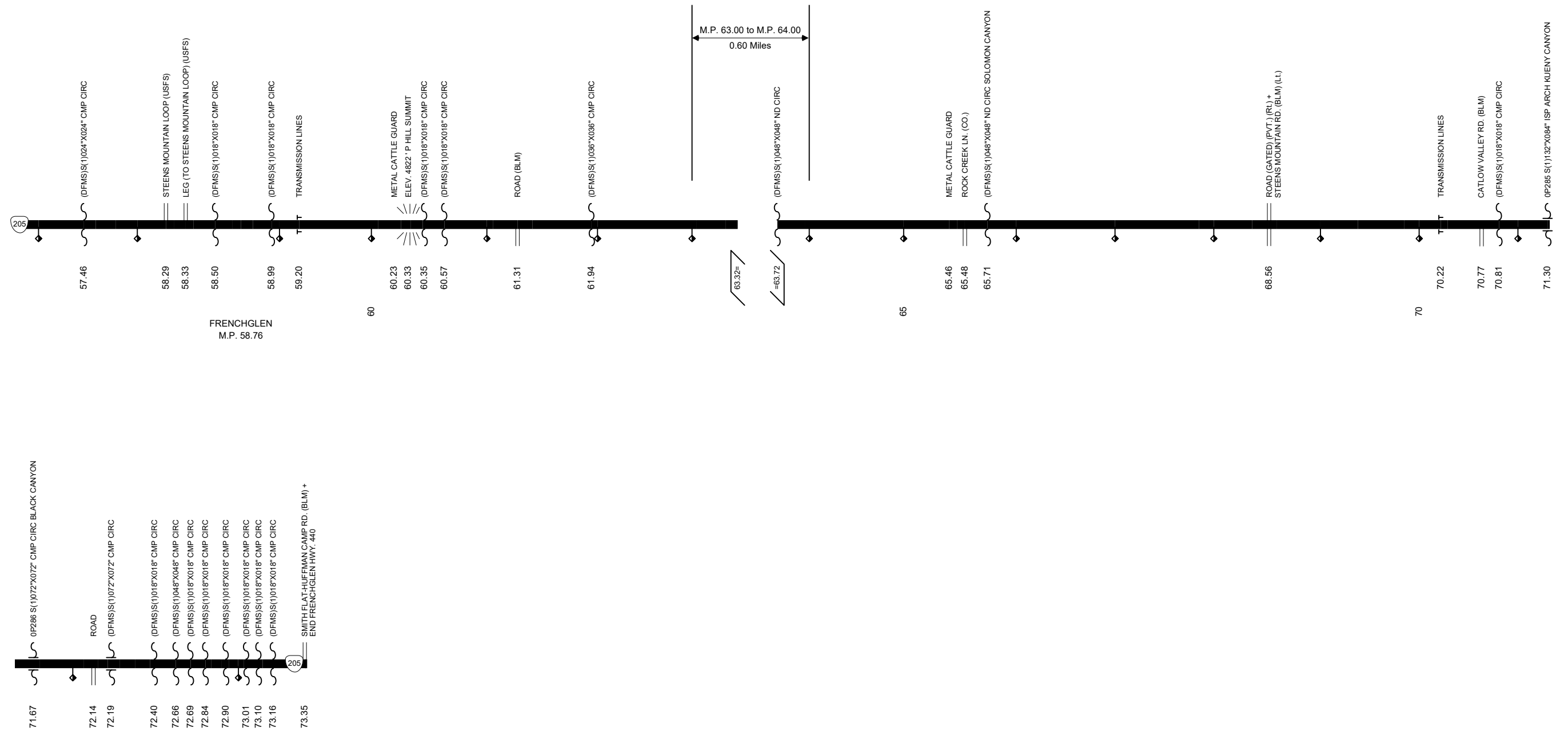
Sheet 2 of 4
April 2015

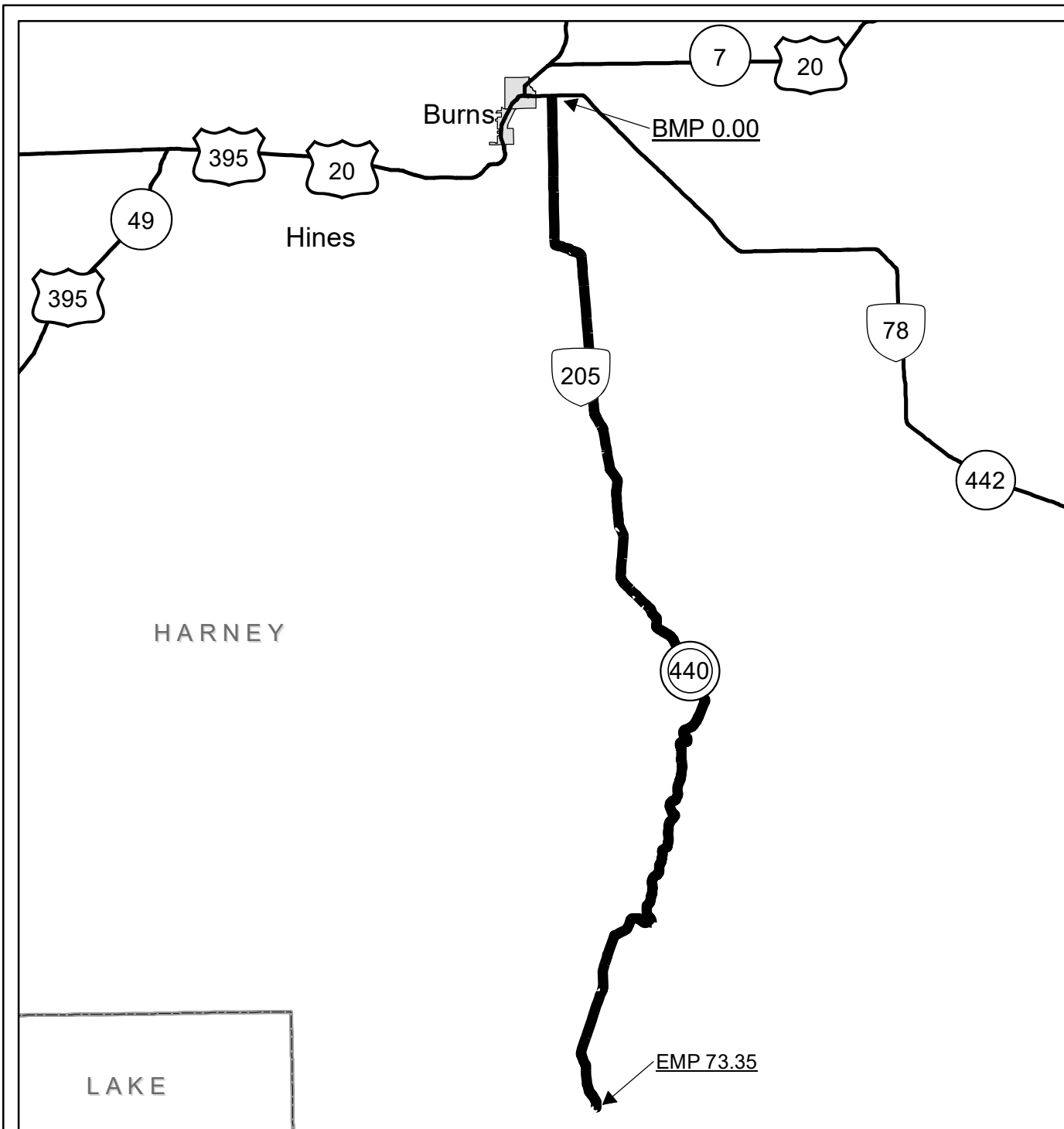


Region 5 District 14

FRENCHGLEN HIGHWAY No. 440

Sheet 3 of 4
April 2015





Legend	
State Highway No. 440	State Highways
County Boundaries	Interstate, US Route, State Route Markers
City Boundaries	State Highways

0 3.5 7 14 Miles

The same information displayed on the Straightline Charts is updated monthly and available in tabular form on ODOT's Internet site. Use the Highway Inventory Summary report for more detailed information.
<https://www.oregon.gov/ODOT/DATA/Pages/Road-Assets-Mileage.aspx>
 NOTE: Milepoints on Straightline Chart are not to scale.

Note:
 Jurisdiction of intersecting local roads as of: Harney County 2014