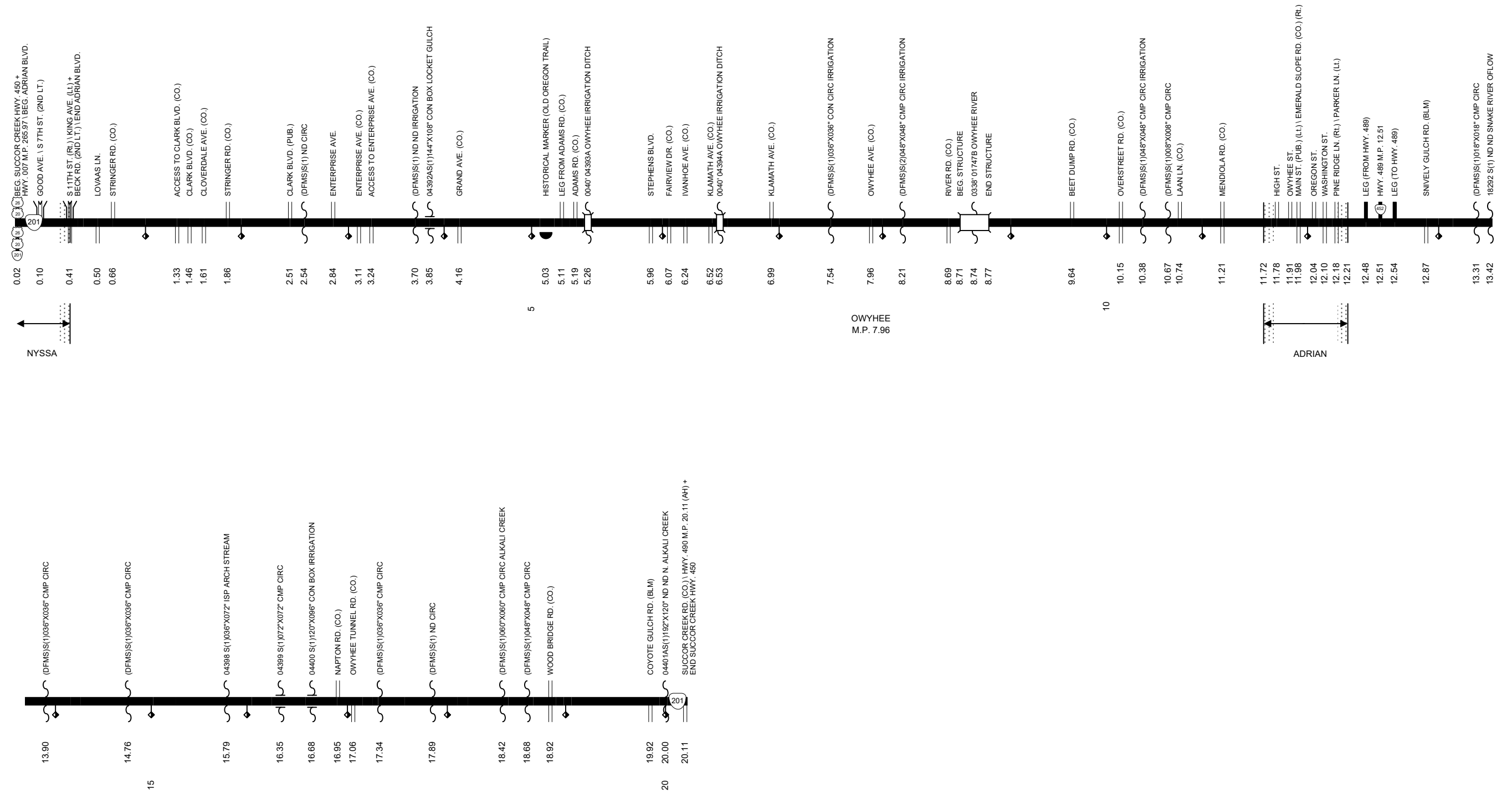
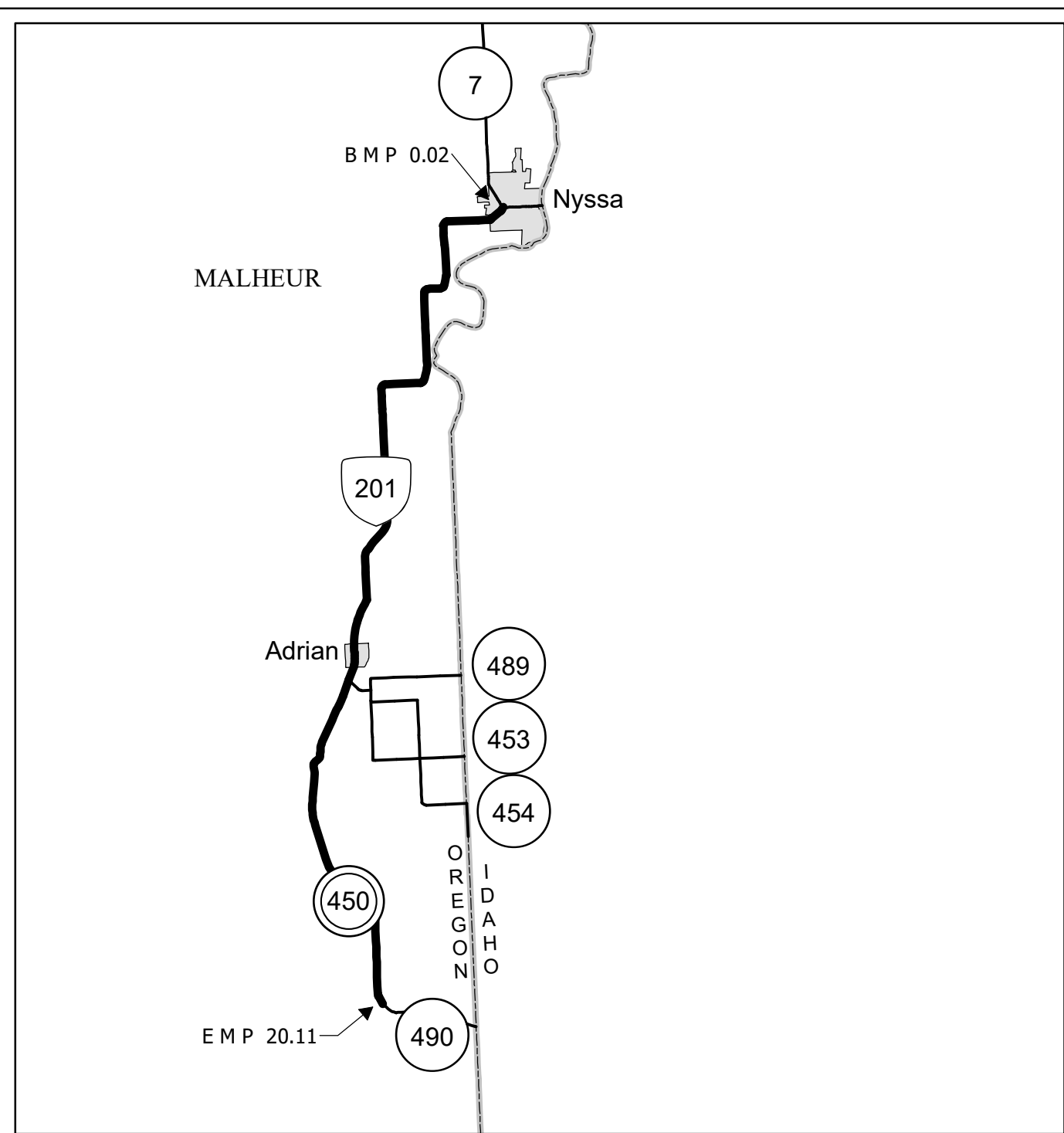






Region 5 District 14






SUCCOR CREEK HIGHWAY No. 450






Legend

-  State Hwy No. 450
-  State Highways
-  County Boudaries
-  City Boundaries

			Interstate, US Route, State Route Markers
			State Highways



The same information displayed on the Straightline Charts is updated monthly and available in tabular form on ODOT's Internet site. Use the Highway Inventory Summary report for more detailed information.

<https://www.oregon.gov/ODOT/DATA/Pages/Road-Assets-Mileage.aspx>

NOTE: Milepoints on Straightline Chart are not to scale.

Note:

Jurisdiction of intersecting local roads as of:

Malheur County 2016