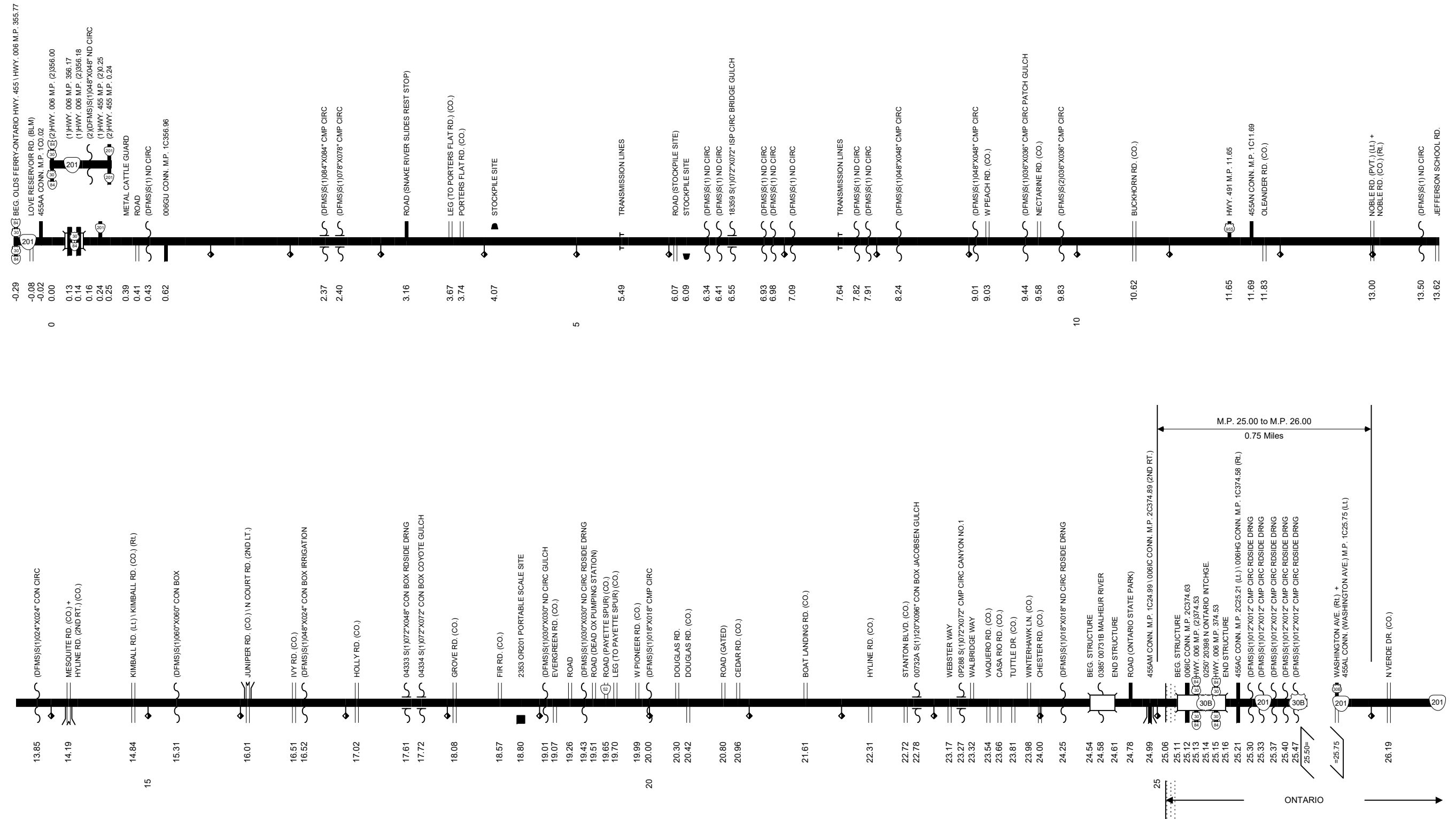


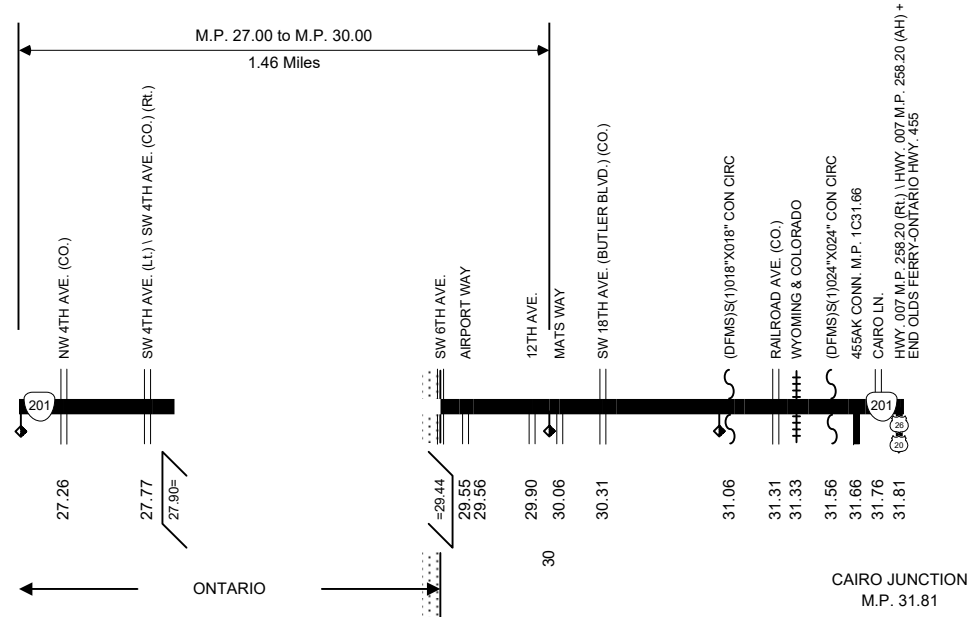
# Region 5 District 14

# OLDS FERRY-ONTARIO HIGHWAY No. 455

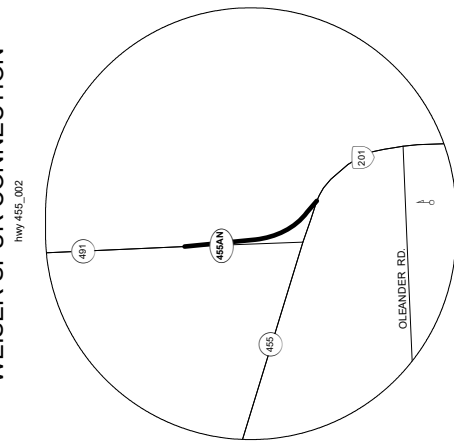


# Region 5 District 14

# OLDS FERRY-ONTARIO HIGHWAY No. 455



## WEISER SPUR CONNECTION



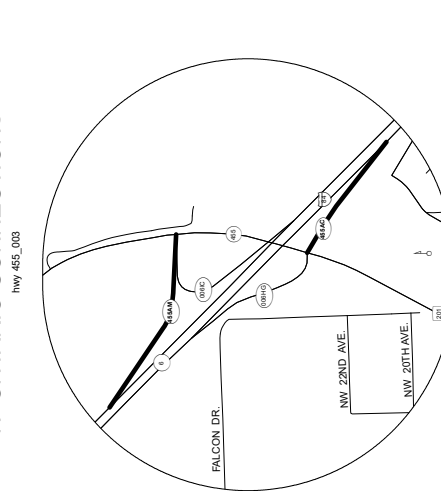
### CONNECTION No. 1 (455AN)

11.69 HWY. 455 M.P. 11.69  
11.77 HWY. 491 M.P. 11.77



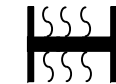
Total Length 0.08 Miles

## N ONTARIO CONNECTIONS



### CONNECTION No. 1 (455AM)

24.99 HWY. 455 M.P. 24.99  
25.04 (DFMS)S(1)12'x012' CMP CIRC RDSIDE DRNG  
25.11 (DFMS)S(1)12'x012' CMP CIRC RDSIDE DRNG  
25.14 (DFMS)S(1)018'x018' CAP CIRC RDSIDE DRNG  
25.30 HWY. 006 M.P. (2)374.15



Total Length 0.31 Miles

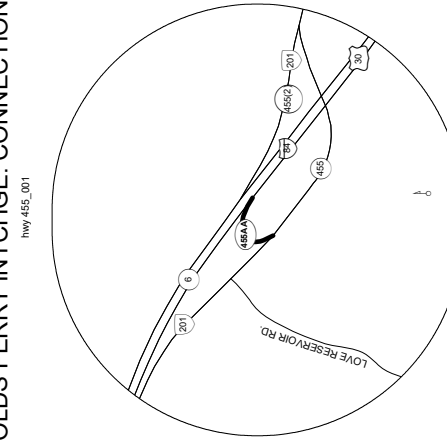
### CONNECTION No. 2 (455AC)

25.21 HWY. 455 M.P. 25.21  
25.43 HWY. 006 M.P. 374.78



Total Length 0.22 Miles

## OLDS FERRY INTCHGE. CONNECTION



### CONNECTION No. 1 (455AA)

0.02 HWY. 455 M.P. -0.02  
0.14 HWY. 006 M.P. 366.11

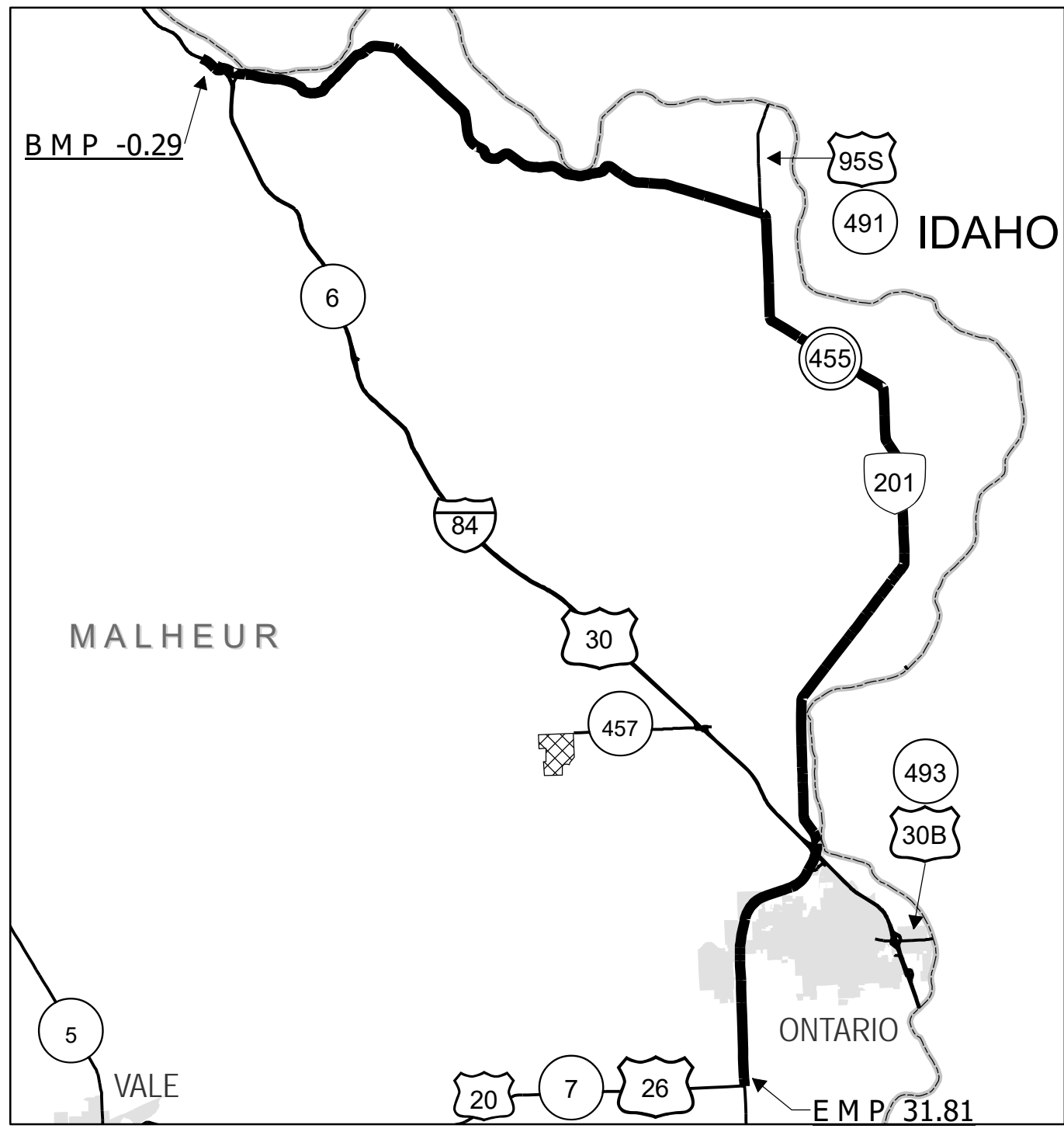


Total Length 0.12 Miles

# Region 5 District 14

# OLDS FERRY-ONTARIO HIGHWAY No. 455

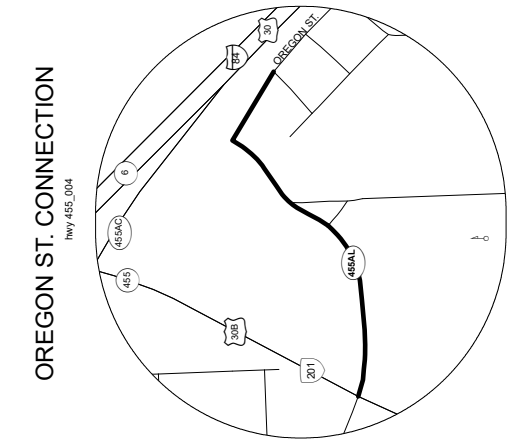
Sheet 3 of 3  
November 2014



**Legend**

- State Highway No. 455
- State Highways
- City Limits
- Snake River Corr. Institute
- County Boundaries
- Interstate, US Route, State Route Markers
- State Highways

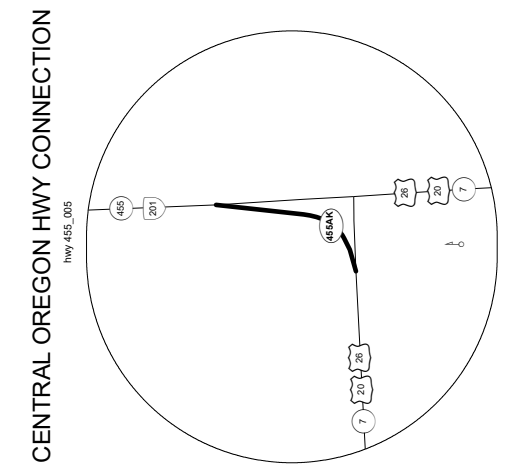
0 1.25 2.5 5 Miles



CONNECTION No. 1 (455AL)

25.75	HWY. 455 M.P. 25.75
25.93	LEG. TO N PARK BLVD.
25.99	N PARK BLVD.
26.08	00733 S(1)144°X096° CON BOX DORK CANAL
26.14	D PL.

Total Length 0.39 Miles



CONNECTION No. 1 (455AK)

31.66	HWY. 455 M.P. 31.66
31.83	HWY. 007 M.P. 258.12

Total Length 0.17 Miles

The same information displayed on the Straightline Charts is updated monthly and available in tabular form on ODOT's Internet site. Use the Highway Inventory Summary report for more detailed information.

<https://www.oregon.gov/ODOT/DATA/Pages/Road-Assets-Mileage.aspx>

NOTE: Milepoints on Straightline Chart are not to scale.

Note:  
Jurisdiction of intersecting local roads as of: Malheur County 2011