Google Maps

Address **Airport Dr**
Cave Junction, OR 97523

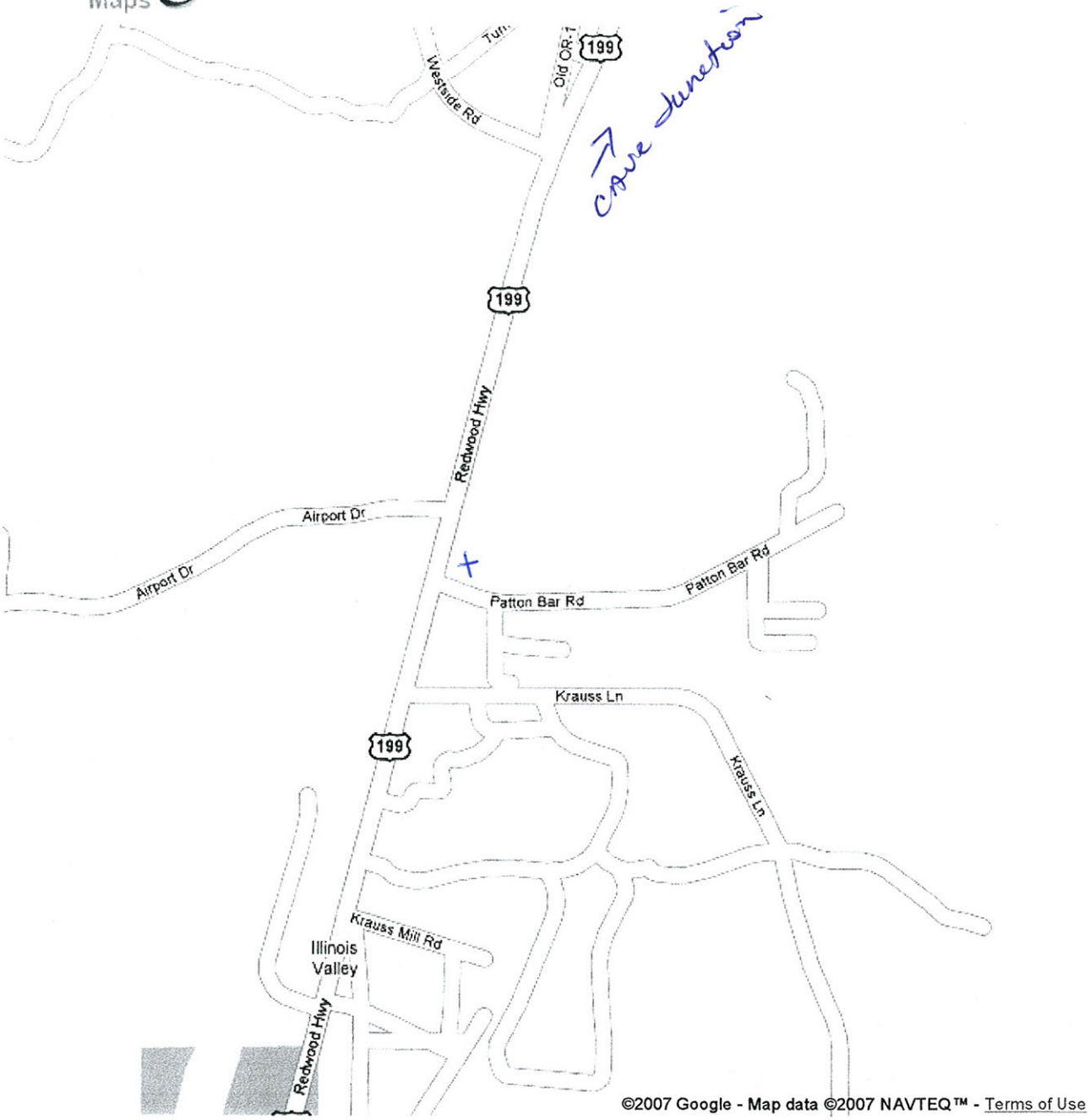

Sorry! When printing directly from the browser your map may be incorrectly cropped. To print the entire map, try clicking the **"Printer-Friendly"** link at the top of your results page.

MAPQUEST.

[15-105] Patton Bar Rd
Cave Junction, OR 97523, US

Sorry! When printing directly from the browser your map may be incorrectly cropped. To print the entire map, try clicking the **"Printer-Friendly"** link at the top of your results page.

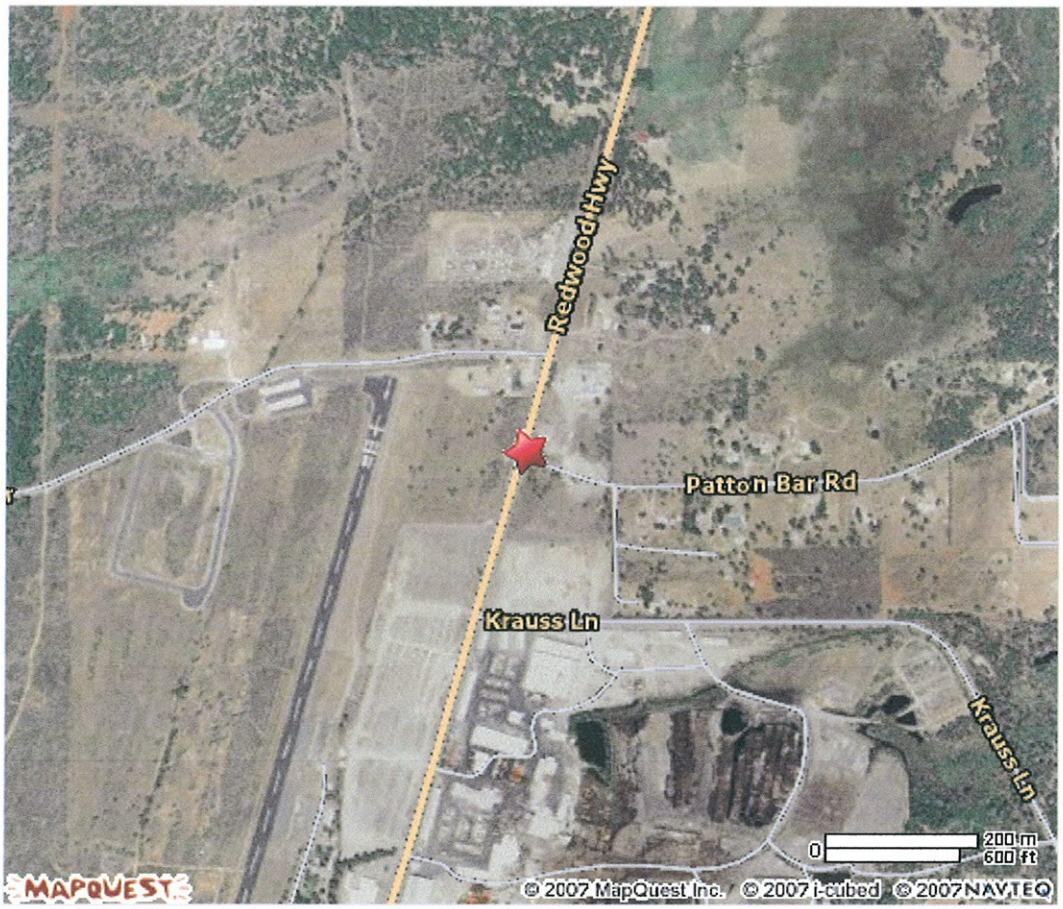

All rights reserved. Use Subject to License/Copyright
This map is informational only. No representation is made or warranty given as to its content. User assumes all risk of use. MapQuest and its suppliers assume no responsibility for any loss or delay resulting from such use.

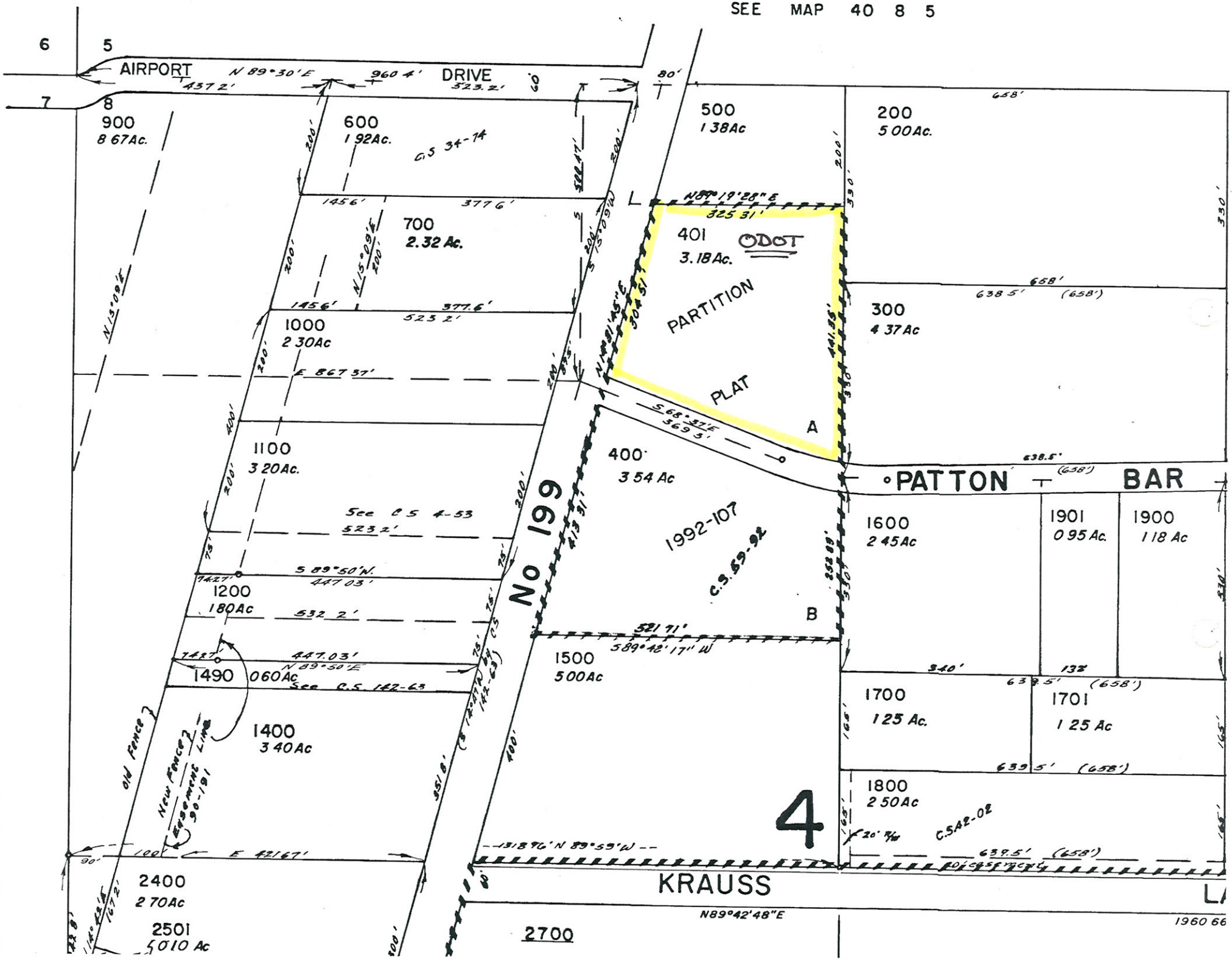
SEE MAP 40 8 5
6
5
AIRPORT
DRIVE
N 89°30'E
960 4'
437 2'
523.2'
80'
7
8
900
8 67Ac.
600
1 92Ac.
C.S 34-74
500
1 38Ac
200
5 00Ac.
700
2.32 Ac.
1456'
377 6'
N89°19'28"E
325 31'
401
3.18Ac.
ODOT
PARTITION
PLAT
A
1000
2 30Ac
1456'
377.6'
523 2'
E 867 37'
300
4 37Ac
638 5'
(658')
1100
3 20Ac.
400
3 54 Ac
S 68°37'E
369 3'
PATTON
BAR
See C S 4-53
523 2'
No 199
1992-107
C.S. 59-92
1600
2 45Ac
1901
0 95 Ac.
1900
1 18 Ac
S 89°50'W.
447 03'
1200
1 80Ac
532 2'
B
521 71'
S89°42'17" W
1500
5 00Ac
447.03'
N 89°50'E
1490
0 60Ac
See C.S. 142-63
1700
1 25 Ac.
1701
1 25 Ac
1400
3 40Ac
old Fence
New Fence
Easement Line
90-191
1800
2 50Ac
4
C.S.42-02
E 421 67'
2400
2 70Ac
KRAUSS
N89°42'48"E
2501
5 010 Ac
2700
1960 66
EE MAP 40 8 7