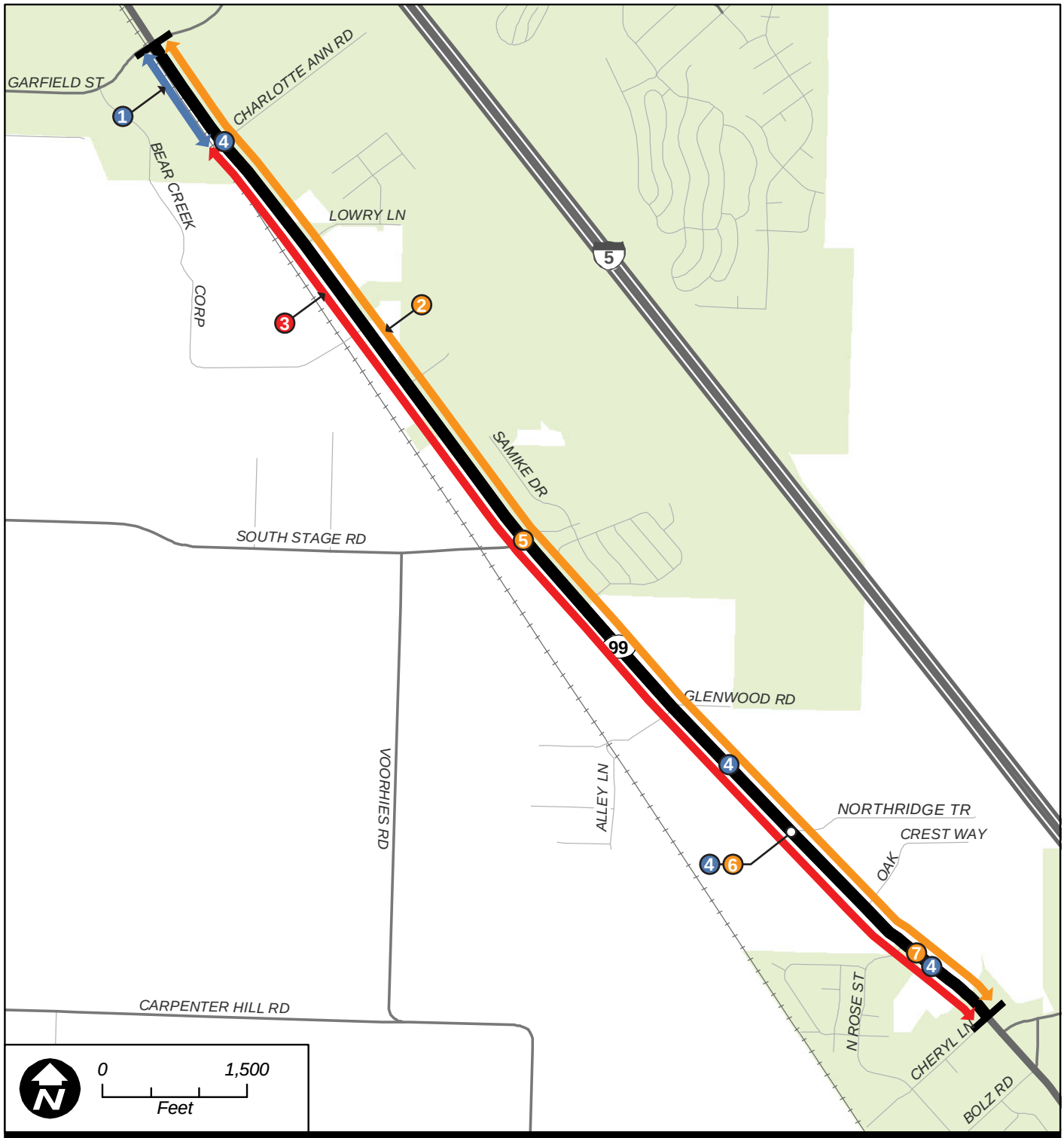

OR 99 Corridor Plan

Legend

Segment

Types of Improvements

- Roadway
- Safety
- Pedestrian
- Bike and Shoulder
- Operational

Figure 5-1

Concept Locations

South Medford and Transition to Phoenix Segments

Source Data:
Jackson County, ESRI, Oregon GEO

Path: P:\O\ODOT00000711\0600INFO\GS\arcmap\Fig_01_Improvements.mxd
Date: 3/7/2012 Time: 1:18:00 PM User: mmf

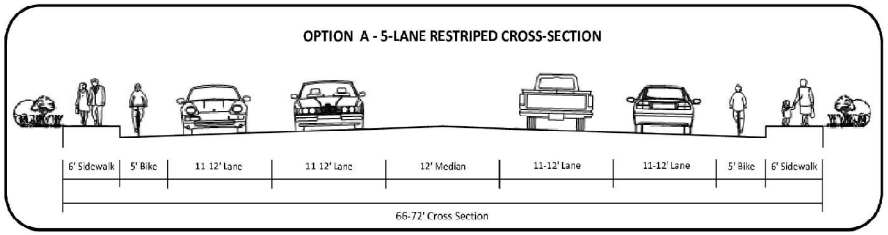

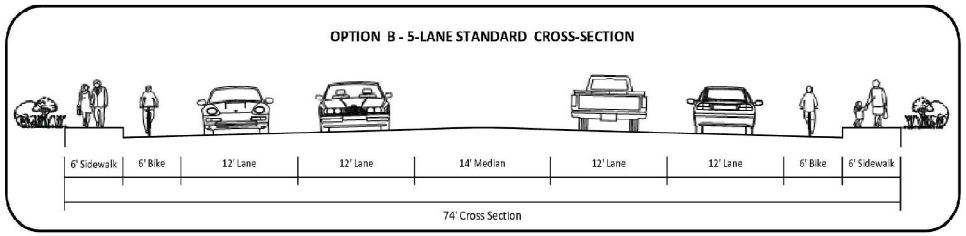

OR 99 Corridor Plan

Legend

- Edge of Sidewalk
- Edge of Pavement
- Median Lane
- Traffic Signal

DRAFT Figure 5-2

Concept 3
Charlotte Anne Rd to Cheryl Ave
Add Bike Lanes and Sidewalks

OR 99 Corridor Plan

Legend

Segment

Types of Improvements

- Roadway
- Safety
- Pedestrian
- Bike and Shoulder
- Operational

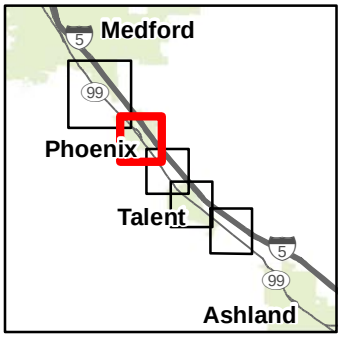

Figure 5-3

Concept Locations

Phoenix Segment

Source Data:
Jackson County, ESRI, Oregon GEO

Path: P:\O\ODOT00000711\0600INFO\GS\arcmap\Fig_Improvements_BASE.mxd
Date: 3/8/2012 Time: 10:57:44 AM User: mmf

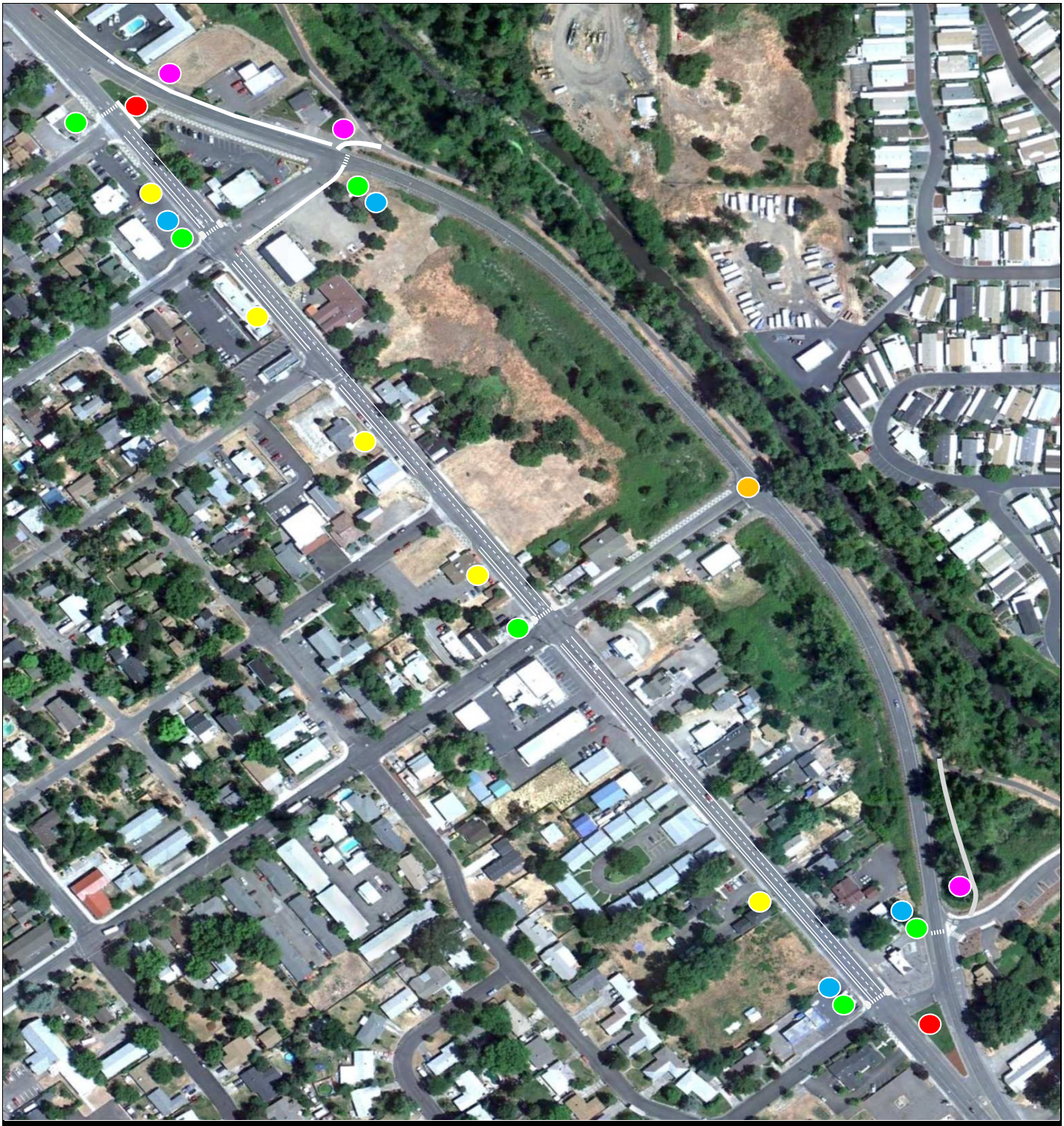

OR 99 Corridor Plan

- Concept 9 - Create New Gateway Features
- Concept 10 - Restripe Road to Add Bike Lanes & Define Parking
- Concept 13 - Create New/Improved Trail Connections
- Concepts 12 & 14 - Add Crosswalks & Possibly Curb Extensions
- Concepts 15 & 16 - Add Pedestrian-Activated Crossing Beacons
- Concept 17 - Install Emergency Vehicle Traffic Signal

DRAFT Figure 5-4

Overview of Downtown Phoenix Potential Improvement Concepts

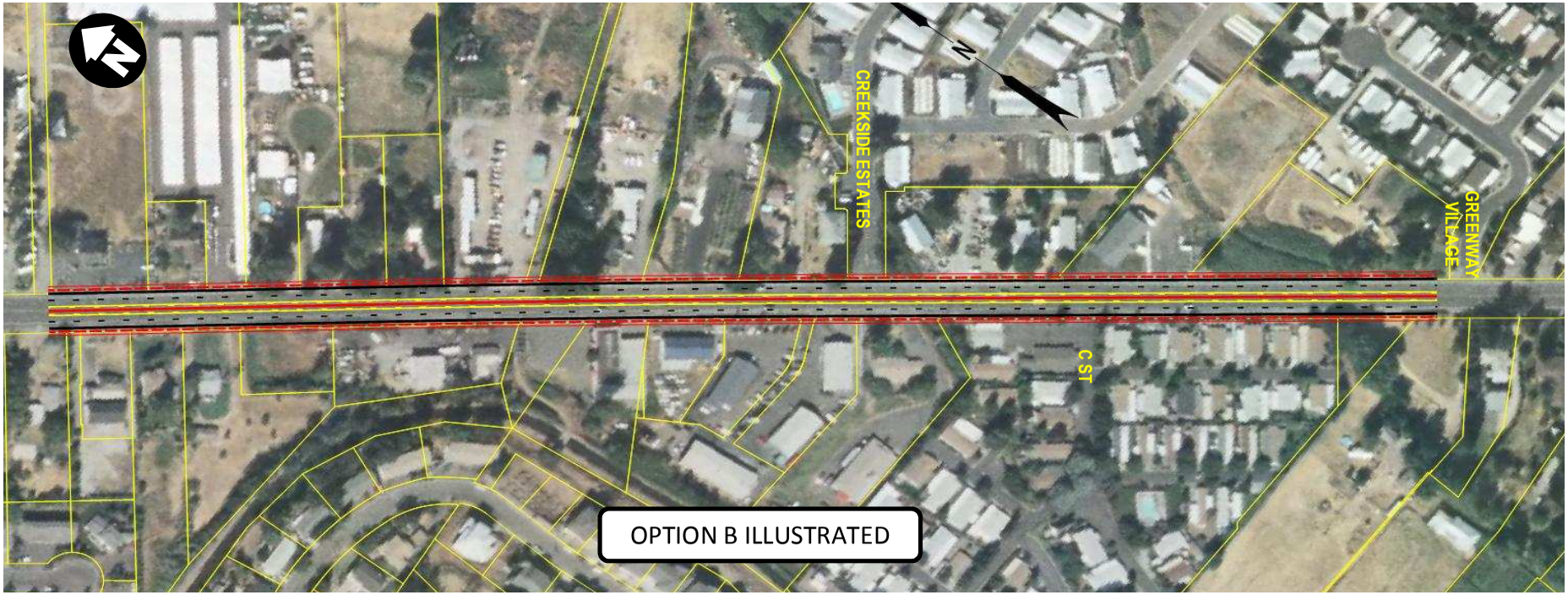

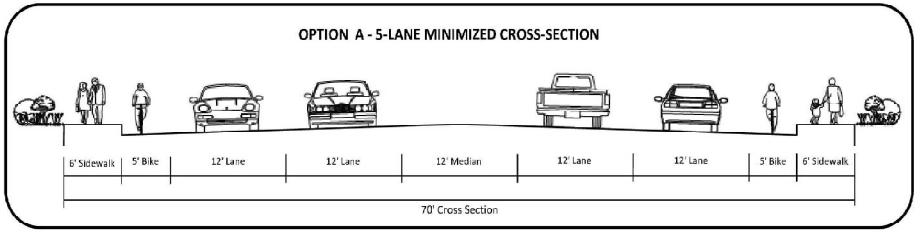

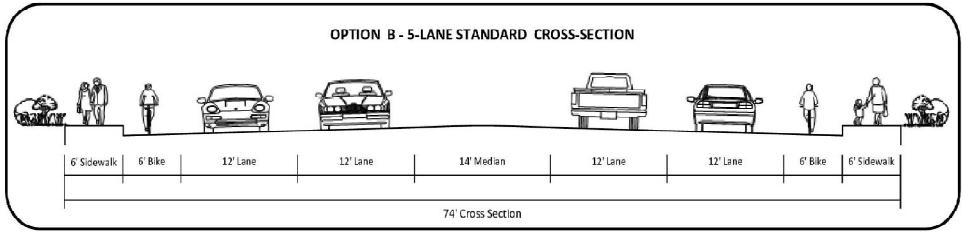

OR 99 Corridor Plan

Legend

- Edge of Sidewalk
- Edge of Pavement
- Median Lane

DRAFT Figure 5-5

Concept 18

South end of Couplet to South Phoenix City Limits

Add Center Median, Bike Lanes, and Sidewalk

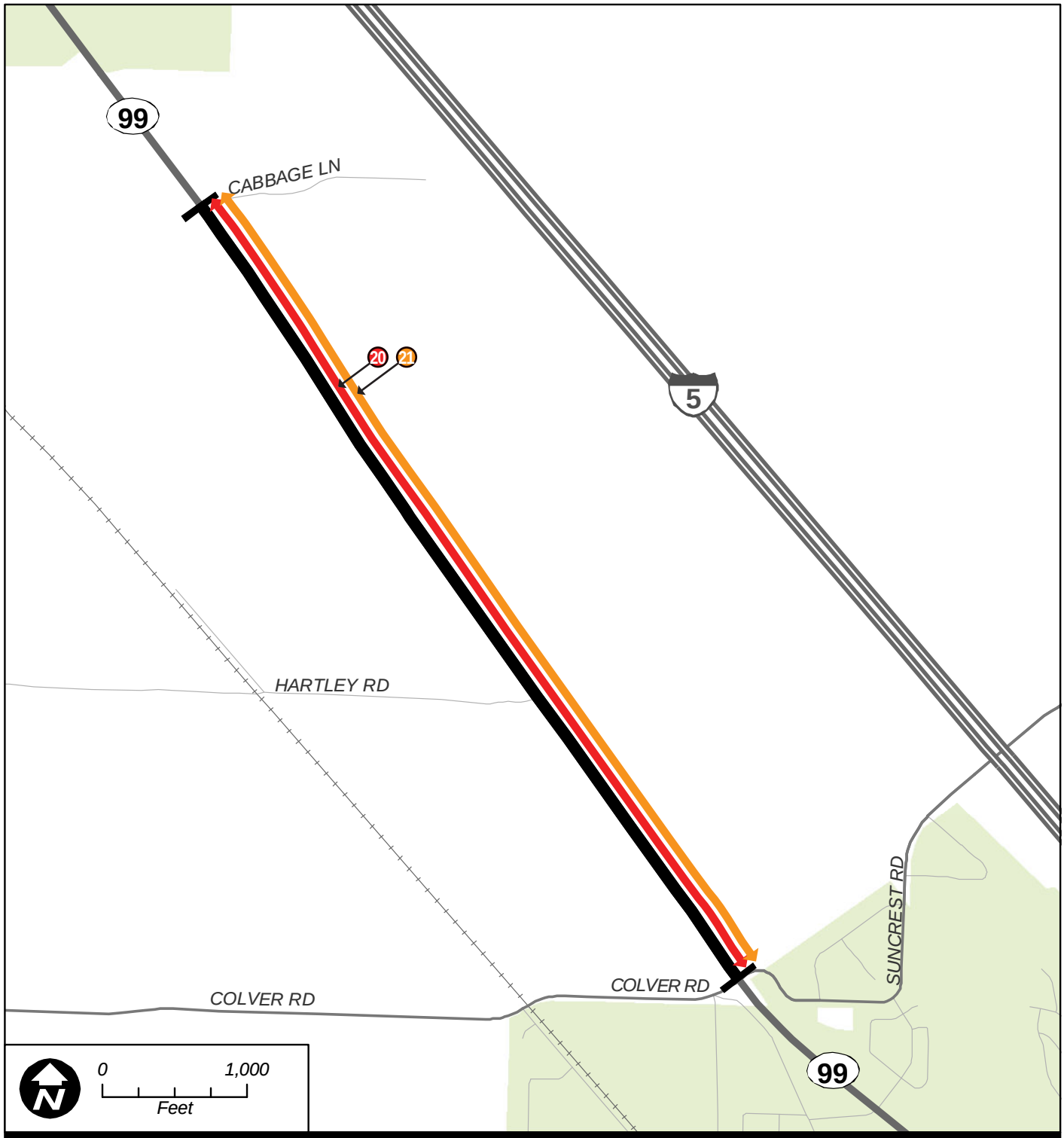

OR 99 Corridor Plan

Legend

Segment

Types of Improvements

- Roadway
- Safety
- Pedestrian
- Bike and Shoulder
- Operational

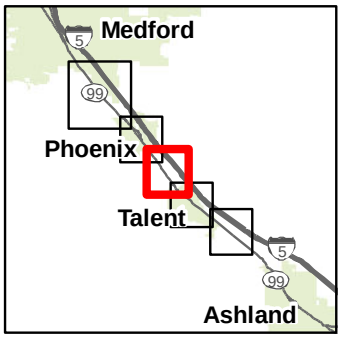

Figure 5-6

Concept Locations

Transition Segment: Phoenix to Talent

Source Data:
Jackson County, ESRI, Oregon GEO

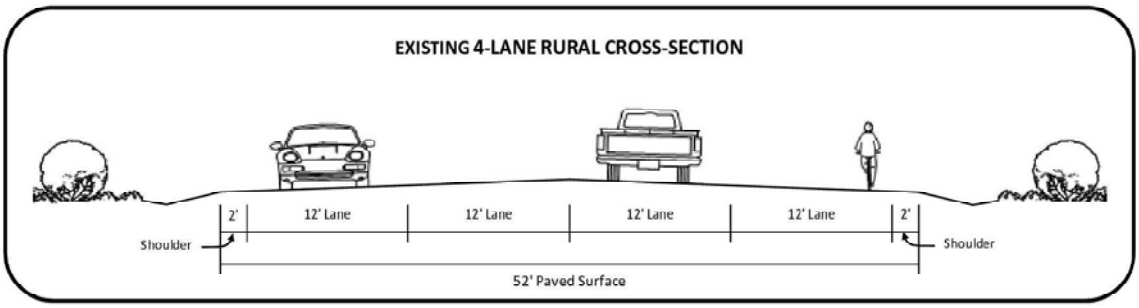

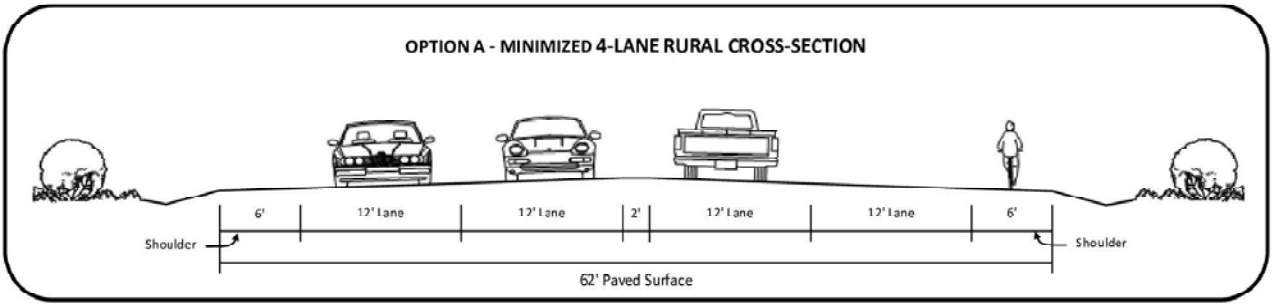

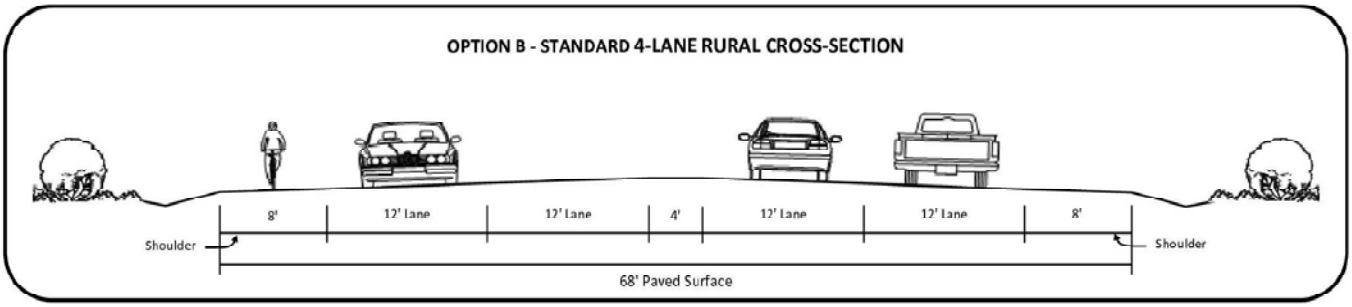

OR 99 Corridor Plan

DRAFT Figure 5-7

Concept 20

Phoenix South City Limits to Colver/Suncrest Rd

Widen Shoulders

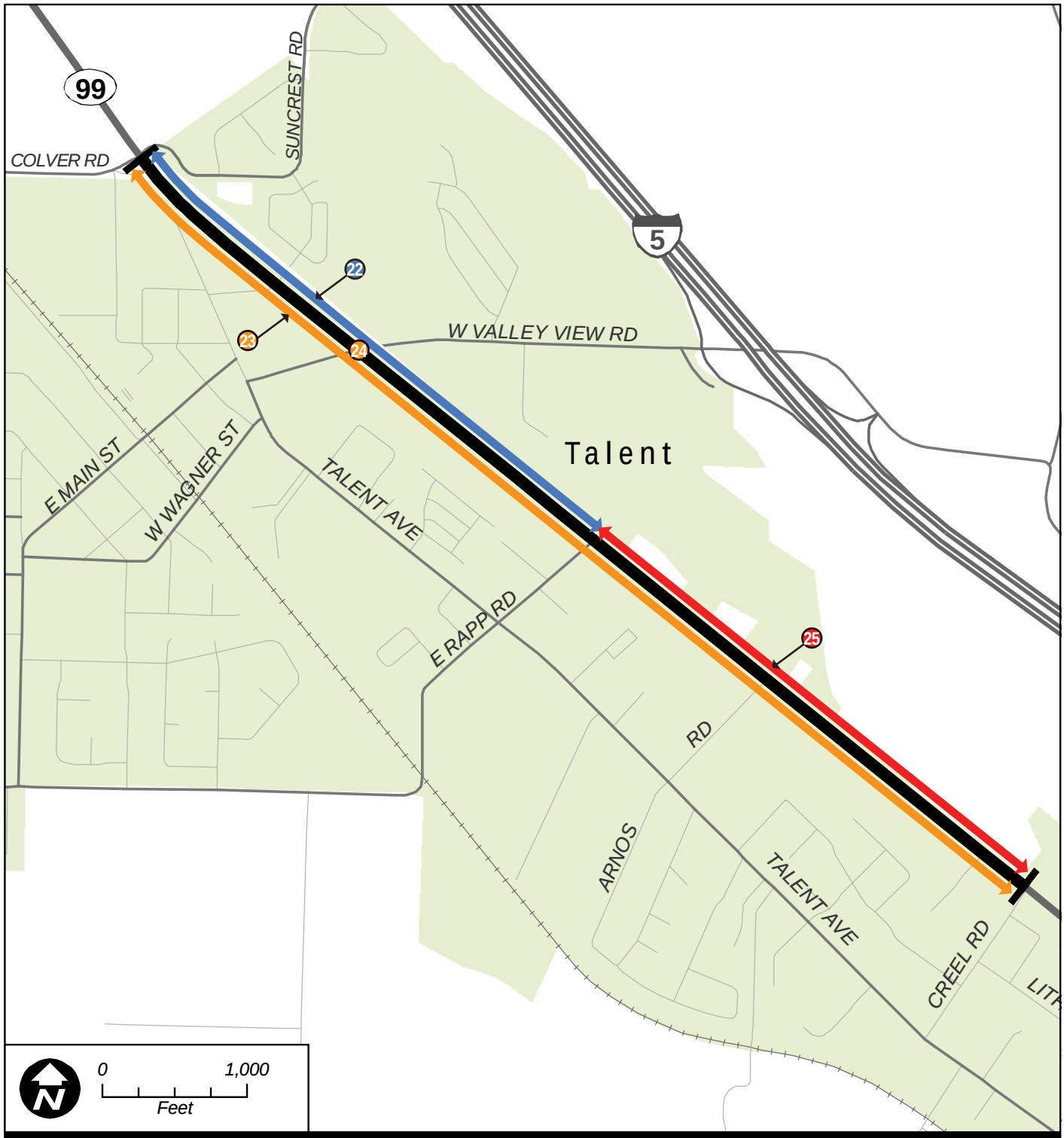

OR 99 Corridor Plan

Legend

Segment

Types of Improvements

- Roadway
- Safety
- Pedestrian
- Bike and Shoulder
- Operational

Figure 5-8

Concept Locations

Talent Segment

Source Data:
Jackson County, ESRI, Oregon GEO

Path: P:\O\ODOT00000711\0600INFO\GS\arcmap\Fig_01_Improvements.mxd
Date: 3/7/2012 Time: 1:20:23 PM User: mmf

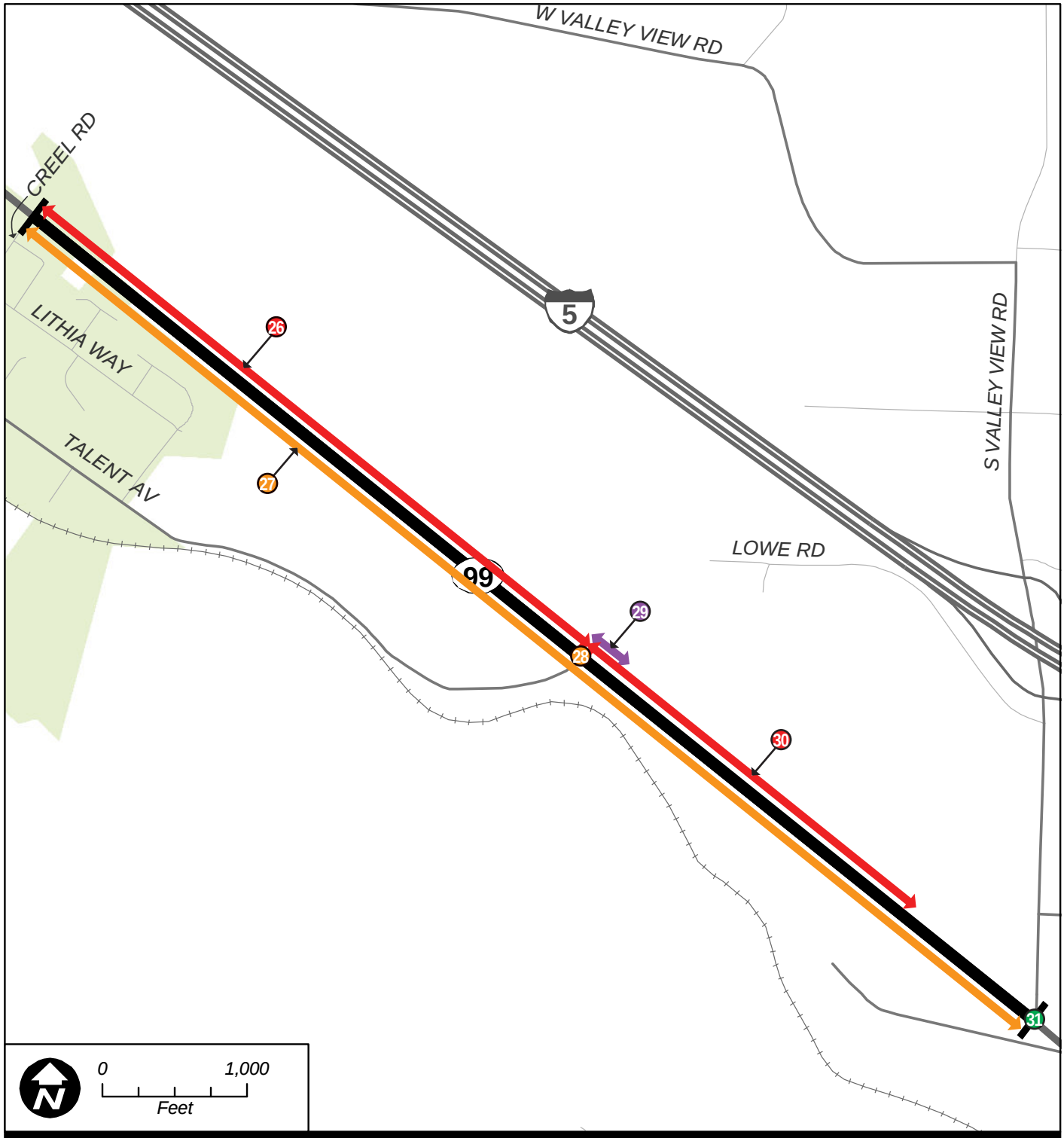

OR 99 Corridor Plan

Legend

Segment

Types of Improvements

- Roadway
- Safety
- Pedestrian
- Bike and Shoulder
- Operational

Figure 5-9

Concept Locations

Transition Segment: Talent to Ashland

Source Data:
Jackson County, ESRI, Oregon GEO

Path: P:\O\ODOT00000711\0600INFO\GS\arcmap\Fig_01_Improvements.mxd
Date: 3/7/2012 Time: 1:21:01 PM User: mmf