■ TRANSPORTATION DEVELOPMENT DIVISION ■

2004 OREGON MILEAGE REPORT

Published by

Transportation Data Section
Road Inventory & Classification Services
http://www.oregon.gov/ODOT/TD/TDATA/pages/rics/PublicRoadsInventory.aspx#Oregon_Mileage_Report

July 2005

OREGON DEPARTMENT OF TRANSPORTATION

Introduction

The Oregon Mileage Report is the Oregon Department of Transportation's official report of public road mileage. This publication is updated annually and is a snapshot of public road mileage as reported by Oregon counties, cities and miscellaneous agencies as of December 31, 2004.

The Oregon Mileage Report is available online at:

http://www.oregon.gov/ODOT/TD/TDATA/pages/rics/PublicRoadsInventory.aspx#Oregon_Mileage_Report

Other data about Oregon's transportation system is also available on the web at:

http://www.oregon.gov/ODOT/TD/TDATA/pages/index.aspx

It is our goal to continuously improve this document and we encourage your feedback. If you have questions or suggestions for this report please contact either:

Billie J. Larson, Public Road Inventory Coordinator
503-986-4138 or billie.j.larson@odot.state.or.us

Heather L. King, Road Inventory and Classification Services Unit Manager
503-986-4157 or heather.l.king@odot.state.or.us

Or you can write to:

Road Inventory and Classification Services
555 13th St NE, Suite 2
Salem, Oregon 97301-4178

2004

Oregon Mileage Report

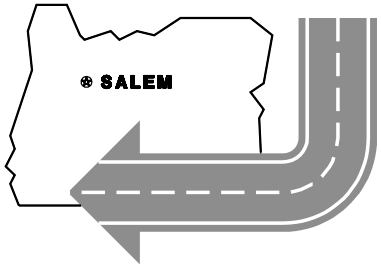

Prepared by:
Road Inventory & Classification Services
in cooperation with the
U.S. Department of Transportation
Federal Highway Administration
July, 2005

These and other mileage statistics may be obtained from:

Transportation Development Division
Transportation Data Section
555 13th St. NE, Suite 2
Salem, Oregon 97301–4178
Phone (503) 986–4251
www.oregon.gov/ODOT/TD/TDATA

Table of Contents

2 Introduction
3 Definitions

Summary Reports

4 Summary of Mileages
5 Summary by County

7 State Mileage (White)

8 Posted Route No. to State Hwy. No.
10 State Hwy. No. to Posted Route No.
12 Oregon State Highway System
13 State Highway System Mileage
14 Highway Mileage by County
25 Highway Mileage by Highway
71 Highway Mileage by ODOT Region
94 Highway Mileage by ODOT District
126 Campus
127 Fish and Wildlife
127 State Institutions
128 State Forest
129 Other Local Agencies
130 State Park

131 County Mileage (Green)

132 County Roads
137 Municipal Extensions
145 Local Access Roads

147 City Mileage (Yellow)

148 City Streets

159 Miscellaneous Mileage (Blue)

160 Army Corp of Engineers
160 Bureau of Indian Affairs
161 Bureau of Land Management
162 National Park Service
162 Other Federal Agencies
163 U.S. National Forest

DEFINITIONS

ADD-MILE
Milepoints Having Increasing Values in the Direction of All Roadways that are not Non-Add

ASPHALT (AC)
A Mixture of Mineral Aggregate and Bituminous Materials Used in Pavement Structure

CONCRETE
A Portland Cement Concrete, Aggregate and Water Used in Pavement Structure

CONNECTION
Road Connecting a State Highway to Other Roadway System.

DISTRICT
Identifies an ODOT Maintenance District

FRONTAGE ROAD
A Secondary Road Generally Parallel to a Highway Providing Service to Adjacent Property Owners and for Access Control.

GRADED
"Natural Earth Aligned and Graded to Permit Reasonably Convenient use by Motor Vehicles and with Drainage Systems sufficient to Prevent Serious Impairment of the Road by Surface Water" *

GRAVEL
"Consists of Mixed Soil, Stabilized Soil, Gravel or Stone" *

LANE
A Portion of a Roadway Indicated by Pavement Markings Designated for Travel by One Line of Vehicles in One Direction.

LANEMILE
The Product of Distance Times Number of Lanes

MILEPOINT
Number of Miles from the Beginning of the Road after Additions and or Subtractions due to Milepoint Equations

MUNICIPAL EXTENSION
A Portion of a County Road That Lies Within the Limits of an Incorporated City

NON-ADD MILE
Roadways with one Direction of Travel and Milepoints that Decrease in the Direction of Travel

OIL MAT
An Earth or Gravel Road to Which has been Added a Bituminous Surface With or Without a Seal Coat

PRIMITIVE
No Public Maintenance and Usable by 4-Wheel Drive Vehicles Only and Traveled by a Small Number of Vehicle

REGION
Identifies an ODOT Maintenance Region

UNIMPROVED
"Natural Surface and Maintained to Permit Bare Passabilit Motor Vehicles"* May have been Bladed and Minor Impro may have been made locally.

CERTIFIED PUBLIC MILES
Total Road Miles Certified to FHWA which are Public Roa Jurisdiction of and Maintained by a Public Authority and O Travel by 2-Wheel Drive Passenger Vehicles

STATE HIGHWAY MILEAGE
Reported as Lane Mileage and as Centerline Mileage. (All jurisdiction mileage is reported as Centerline Mileage only.

State highway centerline mileage is the number of miles o roads. A road with a lane in each direction, a road with tw direction and a turn lane in the middle, and a divided freew lanes in each direction all count equally in terms of centerli Centerline mileage for roadways other than State highway include one way and one lane roads.

Lane mileage counts a mile for each lane in each direction of street with a lane in each direction counts as two lane m

* FEDERAL HIGHWAY HPMS MANUAL

2004 OREGON MILEAGE REPORT

SUMMARY OF MILEAGES

Primitive Mileage not included.

State Highway System Mileage

Total Add Miles	**7,441.44**
Connection & Frontage =	**620.41**
Total State Highway System =	**8,061.85**

	Miles	C & F	Lanemiles
Baker	302.15	15.56	755.18
Benton	120.17	3.27	263.33
Clackamas	221.53	32.07	706.25
Clatsop	166.57	5.48	375.87
Columbia	93.02	3.34	229.99
Coos	161.00	5.55	406.28
Crook	174.06	0.06	336.76
Curry	109.12	5.16	263.48
Deschutes	222.58	15.59	563.58
Douglas	329.03	44.77	971.60
Gilliam	134.61	6.36	348.24
Grant	233.42	0.99	472.63
Harney	292.66	1.23	601.66
Hood River	89.58	12.11	259.73
Jackson	278.29	35.56	791.20
Jefferson	95.37	0.50	220.33
Josephine	133.97	18.79	390.86
Klamath	382.95	10.85	840.52
Lake	306.27	0.09	616.73
Lane	436.94	46.59	1165.86
Lincoln	173.53	10.61	397.38
Linn	249.58	25.19	713.45
Malheur	398.31	12.84	875.13
Marion	208.10	45.57	688.17
Morrow	176.89	8.91	420.45
Multnomah	170.05	87.04	851.00
Polk	120.31	5.07	287.35
Sherman	115.75	10.71	287.02
Tillamook	146.47	0.51	314.51
Umatilla	382.23	55.21	1083.94
Union	195.99	34.48	538.20
Wallowa	117.38	0.62	236.94
Wasco	247.52	13.09	610.11
Washington	154.09	39.98	546.26
Wheeler	155.14	0.66	313.27
Yamhill	146.81	6.00	337.14

Total Interstate miles = 729.56

By Region

Region 1	892.14
Region 2	1,940.90
Region 3	1,135.32
Region 4	1,865.27
Region 5	2,228.22

By District

District 1	276.44
District 2A	375.45
District 2B	223.97
District 2C	292.72
District 3	545.62
District 4	623.15
District 5	495.69
District 7	577.47
District 8	557.85
District 9	550.23
District 10	822.46
District 11	502.27
District 12	764.11
District 13	562.46
District 14	891.96

Total Miles include State Hwy. Connections & Frontage Roads

Total Miles	**94,731**
Certified Public Road Miles	**65,861**

Certified Mileage does not include primitive and BLM roads.

Other State Mileage

Total Mileage	**4,663.96**
Campus	97.28
Fish and Wildlife	43.00
State Forests	4,140.28
State Institutions	37.78
State Parks	250.05
Other Local Agencies	95.57

County Mileage

Total Mileage	**33,328.72**
County Rural Roads	26,250.60
County Within a City	610.70
Total	26,861.30
Local Access	6,467.42

Miscellaneous Agencies

Total Mileage	**38,665.89**
By Agency	
Army Corps of Engineers	116.95
Indian Affairs	759.00
BLM	28,553.00
National Parks	109.27
Other Federal Agencies	287.67
U.S. National Forest	8,840.00

City Owned Mileage

Total Mileage **10,011.03**

By County

Baker	115.89	Douglas	237.74	Lake	22.32	Sherman	20.60
Benton	245.24	Gilliam	24.88	Lane	922.23	Tillamook	90.40
Clackamas	728.49	Grant	63.92	Lincoln	166.21	Umatilla	251.65
Clatsop	154.04	Harney	44.70	Linn	343.75	Union	150.65
Columbia	120.21	Hood River	35.52	Malheur	109.29	Wallowa	40.25
Coos	219.92	Jackson	538.28	Marion	778.28	Wasco	103.03
Crook	50.66	Jefferson	55.42	Morrow	52.87	Washington	791.11
Curry	60.67	Josephine	96.28	Multnomah	2,258.37	Wheeler	13.85
Deschutes	490.53	Klamath	160.26	Polk	218.42	Yamhill	235.10

MILEAGE SUMMARY BY COUNTY

County	City	County			State	Other State						Miscellaneous Agency						Total
	City Streets	County Rural Roads	County Rds Inside Cities	Local Access	State Highway	Campus	State Fish and Wildlife	State Institution	State Forest	State Park	Other Local Agency	Army Corps of Engineers	Indian Affairs	BLM	National Park	Other Federal Agency	U.S. National Forest	
Baker	115.89	904.27	0.00	12.21	317.71					2.00				332.00			265.00	**1,949.08**
Benton	245.24	437.53	22.66	78.96	123.44	8.27			68.26	0.30				425.00		3.36	15.00	**1,428.02**
Clackamas	728.49	1,334.29	88.04	108.00	253.60	2.94			57.45	8.90	0.20		25.00	428.00			311.00	**3,345.91**
Clatsop	154.04	235.52	6.34	9.41	172.05				921.33	44.85	2.00				1.33	10.00		**1,556.87**
Columbia	120.21	526.00	16.15	18.59	96.36		5.90		69.82	1.50				67.00				**921.53**
Coos	219.92	533.24	9.49	59.23	166.55	2.64		1.00	331.11	12.40	2.00		10.00	1,435.00			82.00	**2,864.58**
Crook	50.66	520.10	5.40	104.00	174.12					3.30				293.00			180.00	**1,330.58**
Curry	60.67	223.98	5.65	40.77	114.28				6.05	13.15	3.70			556.00			327.00	**1,351.25**
Deschutes	490.53	988.00	0.00	509.05	238.17	1.55				29.20				336.00			272.00	**2,864.50**
Douglas	237.74	1,098.48	31.79	334.96	373.80				252.13	1.00				6,570.00		3.05	570.00	**9,472.95**
Gilliam	24.88	400.68	1.13	0.36	140.97													**568.02**
Grant	63.92	493.17	1.99	383.02	234.41					0.40				94.00	15.20		1,045.00	**2,331.11**
Harney	44.70	805.47	0.00	1,503.89	293.89	52.00				1.10	52.00		1.00	3,735.00		66.00	339.00	**6,894.05**
Hood River	35.52	209.44	1.80	35.89	101.69					2.90	2.59						130.00	**519.83**
Jackson	538.28	909.72	37.89	121.47	313.85	2.54	2.00		13.90	12.25	1.50	7.00		2,958.00		3.40	432.00	**5,353.80**
Jefferson	55.42	598.06	7.24	210.26	95.87					10.60	1.00		286.00				92.00	**1,356.45**
Josephine	96.28	556.38	19.93	130.06	152.76	1.30			23.10	1.10				1,518.00	1.82		154.00	**2,654.73**
Klamath	160.26	859.83	7.58	891.82	393.80	4.64	2.00		259.00	3.20	0.50			699.00	83.64		875.00	**4,240.27**
Lake	22.32	704.77	0.70	387.71	306.36		12.50			1.40				2,066.00		169.00	670.00	**4,340.76**
Lane	922.23	1,404.00	31.14	145.00	483.53	4.80		5.79	58.00	13.80		45.20		2,878.00			1,153.00	**7,144.49**
Lincoln	166.21	330.06	9.96	90.48	184.14				149.59	14.70	0.93		2.00	282.00			88.00	**1,318.07**
Linn	343.75	1,088.10	26.81	35.21	274.77	1.45			138.55	1.90		17.00		698.00			463.00	**3,088.54**
Malheur	109.29	1,731.61	1.63	377.87	411.15	0.50		6.00		1.50				1,846.00			2.00	**4,487.55**
Marion	778.28	1,087.02	27.62	68.80	253.67	2.20		19.09	126.90	34.10		7.00	3.00	131.00		0.40	127.00	**2,666.08**
Morrow	52.87	944.91	2.89	22.31	185.80						7.10						60.00	**1,275.88**
Multnomah	2,258.37	258.00	77.01	100.00	257.09	7.61	1.80	0.85		8.35	11.10	3.20		16.00		7.76	32.00	**3,039.14**
Polk	218.42	506.94	1.97	32.67	125.38	1.18			57.94	1.50			4.00	504.00		2.30		**1,456.30**
Sherman	20.60	458.40	2.49	1.07	126.46					0.40	2.59	20.00						**632.01**
Tillamook	90.40	327.39	11.55	40.32	146.98				1,383.22	6.20	3.25			304.00			30.00	**2,343.31**
Umatilla	251.65	1,649.56	20.20	185.08	437.44	1.75		5.05		5.10	3.21	9.00	17.00	28.00		22.40	240.00	**2,875.44**
Union	150.65	589.18	6.03	17.50	230.47	0.86	0.50			1.35				3.00			320.00	**1,319.54**
Wallowa	40.25	656.03	2.74	8.13	118.00					7.20							329.00	**1,161.35**
Wasco	103.03	665.45	8.81	92.41	260.61		18.30			2.20	1.00	8.55	389.00	33.00			148.00	**1,730.36**
Washington	791.11	1,293.00	106.83	126.00	194.07	1.05			223.93	0.50	0.90			54.00				**2,791.39**
Wheeler	13.85	259.11	0.51	135.54	155.80					1.20				34.00	7.28		59.00	**666.29**
Yamhill	235.10	662.91	8.73	49.37	152.81					0.50			22.00	230.00			30.00	**1,391.42**
Total	10,011.03	26,250.60	610.70	6,467.42	8,061.85	97.28	43.00	37.78	4,140.28	250.05	95.57	116.95	759.00	28,553.00	109.27	287.67	8,840.00	94,731.45

Primitive Mileage not included.

CROSS REFERENCE TABLE OF POSTED HIGHWAY ROUTE NUMBER TO STATE HIGHWAY NUMBER

INTERSTATE	HIGHWAY NAME	HWY. #
I-5	Pacific Highway	1
I-82	McNary	70
I-84	Columbia River	2
I-84	Old Oregon Trail	6
I-84	Baker-Copperfield	12
I-84	Historic Columbia River	100
I-105	Eugene-Springfield Highway	227
I-205	East Portland Freeway	64
I-405	Stadium	61

US ROUTE	HIGHWAY NAME	HWY. #
US 101	Oregon Coast	9
US 101 Bus	Nehalem	102
US 101 Bus.	Warrenton-Astoria	105
US 197	The Dalles-California	4
US 199	Redwood	25
US 20	The Dalles-California	4
US 20	Central Oregon	7
US 20	Santiam	16
US 20	McKenzie-Bend	17
US 20	Albany-Corvallis	31
US 20	Corvallis-Newport	33
US 26	The Dalles-California	4
US 26	John Day	5
US 26	Central Oregon	7
US 26	Mt. Hood	26
US 26	Ochoco	41
US 26	Sunset	47
US 26	Warm Springs	53
US 26	Nehalem	102
US 26	Madras-Prineville	360
US 30	Columbia River	2
US 30	Lower Columbia River	2W
US 30	Old Oregon Trail	6
US 30	Mt. Hood	26
US 30	Stadium	61
US 30	La Grande-Baker	66
US 30	Pendleton	67
US 30	Historic Columbia River	100
US 30	Mosier-The Dalles	292
US 30	Huntington	449
US 30	Olds Ferry-Ontario	455
US 30 Bus.	Sandy Boulevard	59
US 30 Bypass	Northeast Portland	123
US 395	Columbia River	2
US 395	John Day	5
US 395	Old Oregon Trail	6
US 395	Central Oregon	7
US 395	Fremont	19
US 395	Pendleton-John Day	28
US 395	John Day-Burns	48

US ROUTE	HIGHWAY NAME	HWY. #
US 395	Lakeview-Burns	49
US 395	Umatilla-Stanfield	54
US 730	Columbia River	2
US 95	I.O.N	456
US 97	The Dalles-California	4
US 97	Sherman	42
US 97 Bus.	Klamath Falls-Malin	50

OR ROUTE	HIGHWAY NAME	HWY #
OR 3	Enterprise-Lewiston	11
OR 6	Wilson River	37
OR 7	Baker-Copperfield	12
OR 7	Whitney	71
OR 8	Tualatin Valley	29
OR 10	Pacific Highway West	1W
OR 10	Farmington	142
OR 11	Oregon-Washington	8
OR 18	Salmon River	39
OR 18 Bus.	Willamina-Sheridan	157
OR 19	John Day	5
OR 22	Willamina-Salem	30
OR 22	Three Rivers	32
OR 22	Salmon River	39
OR 22	Salem	72
OR 22	North Santiam	162
OR 27	Crooked River	14
OR 31	Fremont	19
OR 34	Alsea	27
OR 34	Corvallis-Newport	33
OR 34	Corvallis-Lebanon	210
OR 35	Mt. Hood	26
OR 36	Territorial	200
OR 36	Mapleton-Junction City	229
OR 37	Pendleton-John Day	28
OR 37	Pendleton-Cold Springs	36
OR 38	Umpqua	45
OR 39	Klamath Falls-Lakeview	20
OR 39	Klamath Falls-Malin	50
OR 39	Hatfield	426
OR 42	Coos Bay-Roseburg	35
OR 42	Coquille-Bandon	244
OR 43	Oswego	3
OR 46	Oregon Caves	38
OR 47	Sunset	47
OR 47	Nehalem	102
OR 47	Mist-Clatskanie	110
OR 51	Monmouth-Independence	43
OR 51	Independence	193
OR 53	Necanicum	46
OR 58	Willamette	18
OR 62	Crater Lake	22

OR ROUTE	HIGHWAY NAME	HWY #
OR 66	Green Springs	21
OR 69	Beltline	69
OR 70	Dairy-Bonanza	23
OR 74	Heppner	52
OR 78	Steens	442
OR 82	Wallowa Lake	10
OR 86	Baker-Copperfield	12
OR 99	Pacific Highway	1
OR 99	Pacific Highway West	1W
OR 99	Redwood	25
OR 99	Coos Bay-Roseburg	35
OR 99	Umpqua	45
OR 99	Rogue River	60
OR 99	Rogue Valley	63
OR 99	Goshen-Divide	226
OR 99	Sams Valley	271
OR 99E	Pacific Highway East	1E
OR 99E	Albany-Junction City	58
OR 99E Bus.	Salem	72
OR 99E	Hillsboro-Silverton	140
OR 99W	Pacific Highway West	1W
OR 126	Pacific Highway West	1W
OR 126 Bus.	Pacific Highway West	1W
OR 126	McKenzie	15
OR 126 Bus.	McKenzie	15
OR 126	Santiam	16
OR 126	Ochoco	41
OR 126	Florence-Eugene	62
OR 126	Clear Lake-Belknap Springs	215
OR 126	Eugene-Springfield	227
OR 138	Pacific Highway	1
OR 138	North Umpqua	138
OR 138	Elkton-Sutherlin	231
OR 140	The Dalles-California	4
OR 140	Fremont	19
OR 140	Klamath Falls-Lakeview	20
OR 140	Klamath Falls-Malin	50
OR 140	Lake of the Woods	270
OR 140	South Klamath Falls	424
OR 140	Warner	431
OR 201	Central Oregon	7
OR 201	Succor Creek	450
OR 201	Olds Ferry-Ontario	455
OR 202	Nehalem	102
OR 203	La Grande-Baker	66
OR 203	Medical Springs	340
OR 204	Weston-Elgin	330
OR 205	Frenchglen	440
OR 206	Wasco-Heppner	300
OR 206	Celilo-Wasco	301
OR 207	John Day	5

CROSS REFERENCE TABLE OF POSTED HIGHWAY ROUTE NUMBER TO STATE HIGHWAY NUMBER

OR ROUTE	HIGHWAY NAME	HWY #
OR 207	Heppner	52
OR 207	Wasco-Heppner	300
OR 207	Lexington-Echo	320
OR 207	Heppner-Spray	321
OR 207	Hermiston	333
OR 207	Service Creek-Mitchell	390
OR 210	Scholls	143
OR 211	Woodburn-Estacada	161
OR 211	Clackamas	171
OR 211	Eagle Creek-Sandy	172
OR 212	Clackamas	171
OR 212	Clackamas-Boring	174
OR 213	East Portland Freeway	64
OR 213	Cascade (N. Section)	68
OR 213	Cascade (S. Section)	160
OR 214	Hillsboro-Silverton	140
OR 214	Silver Creek Falls	163
OR 216	The Dalles-California	4
OR 216	Wapinitia	44
OR 216	Sherars Bridge	290
OR 217	Beaverton-Tigard	144
OR 218	Shaniko-Fossil	291
OR 219	Hillsboro-Silverton	140
OR 221	Salem-Dayton	150
OR 223	Dallas-Rickreall	189
OR 223	Kings Valley	191
OR 224	Clackamas	171
OR 226	Albany-Lyons	211
OR 227	Tiller-Trail	230
OR 228	Halsey-Sweet Home	212
OR 229	Siletz	181
OR 230	West Diamond Lake	233
OR 233	Salmon River	39
OR 233	Lafayette	153
OR 233	Amity-Dayton	155
OR 234	Sams Valley	271
OR 237	Cove	342
OR 238	Jacksonville	272
OR 240	Yamhill-Newberg	151
OR 242	McKenzie	15
OR 244	Ukiah-Hilgard	341
OR 245	Dooley Mountain	415

This cross reference lists the Posted Highway Route Number, Highway Name and State Highway Number. A state highway may traverse all or a portion of the posted Highway Route Number A route common with a highway for less than one mile is not shown.

CROSS REFERENCE TABLE OF STATE HIGHWAY NUMBER TO POSTED ROUTE NUMBERS

Hwy. #	Highway Name	Posted Route Number(s)
1	Pacific Highway	I-5, OR 99, OR 138
1E	Pacific Highway East	OR 99E
1W	Pacific Highway West	OR 10, OR 99, OR 126, OR 126Bus, OR 99W
2	Columbia River	I-84, US 30, US 395, US 730
2W	Lower Columbia River	US 30
3	Oswego	OR 43
4	The Dalles-California	US 20, US 26, US 97, US 197, OR 140, OR 216
5	John Day	US 26, US 395, OR 19, OR 207
6	Old Oregon Trail	I-84, US 30, US 395
7	Central Oregon	US 20, US 26, US 395, OR 201
8	Oregon-Washington	OR 11
9	Oregon Coast	US 101
10	Wallowa Lake	OR 82
11	Enterprise-Lewiston	OR 3
12	Baker-Copperfield	I-84, OR 7, OR 86
14	Crooked River	OR 27
15	McKenzie	OR 126, OR 242, OR 126Bus
16	Santiam	US 20, OR 126
17	McKenzie-Bend	US 20
18	Willamette	OR 58
19	Fremont	OR 31, OR 140, US 395
20	Klamath Falls-Lakeview	OR 39, OR 140
21	Green Springs	OR 66
22	Crater Lake	OR 62
23	Dairy-Bonanza	OR 70
25	Redwood	US 199, OR 99
26	Mt. Hood	US 26, US 30, OR 35
27	Alsea	OR 34
28	Pendleton-John Day	OR 37, US 395
29	Tualatin Valley	OR 8
30	Willamina-Salem	OR 22
31	Albany-Corvallis	US 20
32	Three Rivers	OR 22
33	Corvallis-Newport	US 20, OR 34
35	Coos Bay-Roseburg	OR 42, OR 99
36	Pendleton-Cold Springs	OR 37
37	Wilson River	OR 6
38	Oregon Caves	OR 46
39	Salmon River	OR 18, OR 22, OR 233
40	Beaverton-Hillsdale	OR 10
41	Ochoco	US 26, OR 126
42	Sherman	US 97
43	Monmouth-Independence	OR 51
44	Wapinitia	OR 216
45	Umpqua	OR 38, OR 99
46	Necanicum	OR 53
47	Sunset	US 26, OR 47
48	John Day-Burns	US 395
49	Lakeview-Burns	US 395
50	Klamath Falls-Malin	OR 39, OR 140, US 97Bus
51	Wilsonville-Hubbard	NONE
52	Heppner	OR 74, OR 207
53	Warm Springs	US 26
54	Umatilla-Stanfield	US 395
58	Albany-Junction City	OR 99E
60	Rogue River	OR 99
61	Stadium	I-405, US 30
62	Florence-Eugene	OR 126
63	Rogue Valley	OR 99
64	East Portland Freeway	I-205, OR 213
66	La Grande-Baker	US 30, OR 203
67	Pendleton	US 30
68	Cascade (N. Section)	OR 213
69	Beltline	OR 69, OR 126
70	McNary	I-82
71	Whitney	OR 7
72	Salem	OR 22, OR 99EBus
100	Historic Columbia River	I-84, US 30
102	Nehalem	US 26, OR 47, OR 202, US 101Bus
103	Fishhawk Falls	NONE
104	Ft. Stevens	NONE
105	Warrenton-Astoria	US 101Bus
110	Mist-Clatskanie	OR 47
120	Swift	NONE
123	Northeast Portland	US 30 Bypass
130	Little Nestucca	NONE
131	Netarts	NONE
138	North Umpqua	OR 138
140	Hillsboro-Silverton	OR 219, OR 214
141	Beaverton-Tualatin	NONE
142	Farmington	OR 10
143	Scholls	OR 210
144	Beaverton-Tigard	OR 217
150	Salem-Dayton	OR 221
151	Yamhill-Newberg	OR 240
153	Bellevue-Hopewell	NONE
154	Lafayette	OR 233
155	Amity-Dayton	OR 233
157	Willamina-Sheridan	OR 18Bus.
160	Cascade (S. Section)	OR 213
161	Woodburn-Estacada	OR 211
162	North Santiam	OR 22
163	Silver Creek Falls	OR 214
164	Jefferson	NONE
171	Clackamas	OR 211, OR 212, OR 224
172	Eagle Creek-Sandy	OR 211
173	Timberline	NONE
174	Clackamas-Boring	OR 212
180	Eddyville-Blodgett	NONE
181	Siletz	OR 229
182	Otter Rock	NONE
189	Dallas-Rickreall	OR 223

CROSS REFERENCE TABLE OF STATE HIGHWAY NUMBER TO POSTED ROUTE NUMBERS

Hwy. #	Highway Name	Posted Route Number(s)
191	Kings Valley	OR 223
193	Independence	OR 51
194	Monmouth	NONE
200	Territorial	OR 36
201	Alsea-Deadwood	NONE
210	Corvallis-Lebanon	OR 34
211	Albany-Lyons	OR 226
212	Halsey-Sweet Home	OR 228
215	Clear Lake-Belknap Springs	OR 126
222	Springfield-Creswell	NONE
225	McVay	NONE
226	Goshen-Divide	OR 99
227	Eugene-Springfield	I-105, OR 126
228	Springfield	NONE
229	Mapleton-Junction City	OR 36
230	Tiller-Trail	OR 227
231	Elkton-Sutherlin	OR 138
233	West Diamond Lake	OR 230
240	Cape Arago	NONE
241	Coos River	NONE
242	Powers	NONE
244	Coquille-Bandon	OR 42
250	Cape Blanco	NONE
251	Port Orford	NONE
255	Carpenterville	NONE
260	Rogue River Loop	NONE
270	Lake of the Woods	OR 140
271	Sams Valley	OR 99, OR 234
272	Jacksonville	OR 238
273	Siskiyou	NONE
281	Hood River	NONE
282	Odell	NONE
290	Sherars Bridge	OR 216
291	Shaniko-Fossil	OR 218
292	Mosier-The Dalles	US 30
293	Antelope	NONE
300	Wasco-Heppner	OR 206, OR 207
301	Celilo-Wasco	OR 206
320	Lexington-Echo	OR 207
321	Heppner-Spray	OR 207
330	Weston-Elgin	OR 204
331	Umatilla Mission	NONE
332	Sunnyside-Umapine	NONE
333	Hermiston	OR 207
334	Athena-Holdman	NONE
335	Havana-Helix	NONE
339	Freewater	NONE
340	Medical Springs	OR 203
341	Ukiah-Hilgard	OR 244
342	Cove	OR 237
350	Little Sheep Creek	NONE
351	Joseph-Wallowa Lake	NONE
360	Madras-Prineville	US 26
361	Culver	NONE
370	O'Neil	NONE
371	Powell Butte	NONE
372	Century Drive	NONE
380	Paulina	NONE
390	Service Creek-Mitchell	OR 207
402	Kimberly-Long Creek	NONE
410	Sumpter	NONE
413	Halfway-Cornucopia	NONE
414	Pine Creek	NONE
415	Dooley Mountain	OR 245
420	Midland	NONE
422	Chiloquin	NONE
424	South Klamath Falls	OR 140
426	Hatfield	OR 39
429	Crescent Lake	NONE
431	Warner	OR 140
440	Frenchglen	OR 205
442	Steens	OR 78
449	Huntington	US 30
450	Succor Creek	OR 201
451	Vale-West	NONE
453	Adrian-Arena Valley	NONE
454	Adrian-Caldwell	NONE
455	Olds Ferry-Ontario	US 30, OR 201
456	I.O.N	US 95

This cross reference lists the State Highway Number, Highway Name and posted Highway Route Numbers that traverse all of or a portion of each State Highway. A route common with another for less than one mile is not shown.

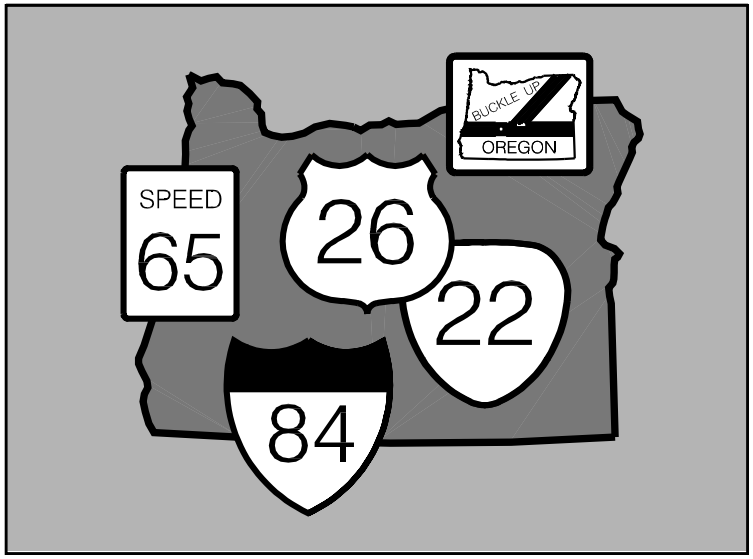

State Mileage

2004 Oregon State Highway System

NUMERIC ORDER

1	Pacific
1E	Pacific Hwy. East [81]
1W	Pacific Hwy. West [91]
2	Columbia River
2W	Columbia River (Lower)[92]
3	Oswego
4	The Dalles-California
5	John Day
6	Old Oregon Trail
7	Central Oregon
8	Oregon-Washington
9	Oregon Coast
10	Wallowa Lake
11	Enterprise-Lewiston
12	Baker-Copperfield
14	Crooked River
15	McKenzie
16	Santiam
17	McKenzie-Bend
18	Willamette
19	Fremont
20	Klamath Falls-Lakeview
21	Green Springs
22	Crater Lake
23	Dairy-Bonanza
25	Redwood
26	Mt. Hood
27	Alsea
28	Pendleton-John Day
29	Tualatin Valley
30	Willamina-Salem
31	Albany-Corvallis
32	Three Rivers
33	Corvallis-Newport
35	Coos Bay-Roseburg
36	Pendleton-Cold Springs
37	Wilson River
38	Oregon Caves
39	Salmon River
40	Beaverton-Hillsdale
41	Ochoco
42	Sherman
43	Monmouth-Independence
44	Wapinitia
45	Umpqua
46	Necanicum
47	Sunset
48	John Day-Burns
49	Lakeview-Burns
50	Klamath Falls-Malin
51	Wilsonville-Hubbard
52	Heppner
53	Warm Springs
54	Umatilla-Stanfield
58	Albany-Junction City
60	Rogue River
61	Stadium Freeway
62	Florence-Eugene
63	Rogue Valley
64	East Portland Freeway
66	La Grande-Baker
67	Pendleton
68	Cascade Highway North
69	Belt Line
70	McNary
71	Whitney
72	Salem
100	Historic Columbia River
102	Nehalem
103	Fishhawk Falls
104	Fort Stevens
105	Warrenton-Astoria
110	Mist-Clatskanie
120	Swift
123	Northeast Portland
130	Little Nestucca
131	Netarts
138	North Umpqua
140	Hillsboro-Silverton
141	Beaverton-Tualatin
142	Farmington
143	Scholls
144	Beaverton-Tigard
150	Salem-Dayton
151	Yamhill-Newberg
153	Bellevue-Hopewell
154	Lafayette
155	Amity-Dayton
157	Willamina-Sheridan
160	Cascade Highway South
161	Woodburn-Estacada
162	North Santiam
163	Silver Creek Falls
164	Jefferson
171	Clackamas
172	Eagle Creek-Sandy
173	Timberline
174	Clackamas-Boring
180	Eddyville-Blodgett
181	Siletz
182	Otter Rock
189	Dallas-Rickreall
191	Kings Valley
193	Independence
194	Monmouth
200	Territorial
201	Alsea-Deadwood
210	Corvallis-Lebanon
211	Albany-Lyons
212	Halsey-Sweet Home
215	Clear Lake-Belknap Springs
222	Springfield-Creswell
225	McVay
226	Goshen-Divide
227	Eugene-Springfield
228	Springfield
229	Mapleton-Junction City
230	Tiller-Trail
231	Elkton-Sutherlin
233	West Diamond Lake
240	Cape Arago
241	Coos River
242	Powers
244	Coquille-Bandon
250	Cape Blanco
251	Port Orford
255	Carpenterville
260	Rogue River Loop
270	Lake of the Woods
271	Sams Valley
272	Jacksonville
273	Siskiyou
281	Hood River
282	Odell
290	Sherars Bridge
291	Shaniko-Fossil
292	Mosier-The Dalles
293	Antelope
300	Wasco-Heppner
301	Celilo-Wasco
320	Lexington-Echo
321	Heppner-Spray
330	Weston-Elgin
331	Umatilla Mission
332	Sunnyside-Umapine
333	Hermiston
334	Athena-Holdman
335	Havana-Helix
339	Freewater
340	Medical Springs
341	Ukiah-Hilgard
342	Cove
350	Little Sheep Creek
351	Joseph-Wallowa Lake
360	Madras-Prineville
361	Culver
370	O'Neil
371	Powell Butte
372	Century Drive
380	Paulina
390	Service Creek-Mitchell
402	Kimberly-Long Creek
410	Sumpter
413	Halfway-Cornucopia
414	Pine Creek
415	Dooley Mountain
420	Midland
422	Chiloquin
424	South Klamath Falls
426	Hatfield
429	Crescent Lake
431	Warner
440	Frenchglen
442	Steens
449	Huntington
450	Succor Creek
451	Vale-West
453	Adrain-Arena Valley
454	Adrian-Caldwell
455	Olds Ferry-Ontario
456	I.O.N.

ALPHABETIC ORDER

453	Adrain-Arena Valley
454	Adrian-Caldwell
31	Albany-Corvallis
58	Albany-Junction City
211	Albany-Lyons
27	Alsea
201	Alsea-Deadwood
155	Amity-Dayton
293	Antelope
334	Athena-Holdman
12	Baker-Copperfield
40	Beaverton-Hillsdale
144	Beaverton-Tigard
141	Beaverton-Tualatin
153	Bellevue-Hopewell
69	Belt Line
240	Cape Arago
250	Cape Blanco
255	Carpenterville
68	Cascade Highway North
160	Cascade Highway South
301	Celilo-Wasco
7	Central Oregon
372	Century Drive
422	Chiloquin
171	Clackamas
174	Clackamas-Boring
215	Clear Lake-Belknap Springs
2	Columbia River
35	Coos Bay-Roseburg
241	Coos River
244	Coquille-Bandon
210	Corvallis-Lebanon
33	Corvallis-Newport
342	Cove
22	Crater Lake
429	Crescent Lake
14	Crooked River
361	Culver
23	Dairy-Bonanza
189	Dallas-Rickreall
415	Dooley Mountain
172	Eagle Creek-Sandy
64	East Portland Freeway
180	Eddyville-Blodgett
231	Elkton-Sutherlin
11	Enterprise-Lewiston
227	Eugene-Springfield
142	Farmington
103	Fishhawk Falls
62	Florence-Eugene
104	Fort Stevens
339	Freewater
19	Fremont
440	Frenchglen
226	Goshen-Divide
21	Green Springs
413	Halfway-Cornucopia
212	Halsey-Sweet Home
426	Hatfield
335	Havana-Helix
52	Heppner
321	Heppner-Spray
333	Hermiston
140	Hillsboro-Silverton
100	Historic Columbia River
281	Hood River
449	Huntington
456	I.O.N.
193	Independence
272	Jacksonville
164	Jefferson
5	John Day
48	John Day-Burns
351	Joseph-Wallowa Lake
402	Kimberly-Long Creek
191	Kings Valley
20	Klamath Falls-Lakeview
50	Klanath Falls-Malin
66	La Grande-Baker
154	Lafayette
270	Lake of the Woods
49	Lakeview-Burns
320	Lexington-Echo
130	Little Nestucca
350	Little Sheep Creek
2W	Lower Columbia River
360	Madras-Prineville
229	Mapleton-Junction City
15	McKenzie
17	McKenzie-Bend
70	McNary
225	McVay
340	Medical Springs
420	Midland
110	Mist-Clatskanie
194	Monmouth
43	Monmouth-Independence
292	Mosier-The Dalles
26	Mt. Hood
46	Necanicum
102	Nehalem
131	Netarts
162	North Santiam
73	North Umpqua
123	Northeast Portland
41	Ochoco
282	Odell
6	Old Oregon Trail
455	Olds Ferry-Ontario
370	O'Neil
38	Oregon Caves
9	Oregon Coast
8	Oregon-Washington
3	Oswego
182	Otter Rock
1	Pacific
1E	Pacific Hwy. East (81)
1W	Pacific Hwy. West
380	Paulina
67	Pendleton
36	Pendleton-Cold Springs
28	Pendleton-John Day
414	Pine Creek
251	Port Orford
371	Powell Butte
242	Powers
25	Redwood
60	Rogue River
260	Rogue River Loop
63	Rogue Valley
72	Salem
150	Salem-Dayton
39	Salmon River
271	Sams Valley
16	Santiam
143	Scholls
390	Service Creek-Mitchell
291	Shaniko-Fossil
290	Sherars Bridge
42	Sherman
181	Siletz
163	Silver Creek Falls
273	Siskiyou
424	South Klamath Falls
228	Springfield
222	Springfield-Creswell
61	Stadium Freeway
442	Steens
450	Succor Creek
410	Sumpter
332	Sunnyside-Umapine
47	Sunset
120	Swift
200	Territorial
4	The Dalles-California
32	Three Rivers
230	Tiller-Trail
173	Timberline
29	Tualatin Valley
341	Ukiah-Hilgard
331	Umatilla Mission
54	Umatilla-Stanfield
45	Umpqua
451	Vale-West
10	Wallowa Lake
44	Wapinitia
53	Warm Springs
431	Warner
105	Warrenton-Astoria
300	Wasco-Heppner
233	West Diamond Lake
330	Weston-Elgin
71	Whitney
18	Willamette
30	Willamina-Salem
157	Willamina-Sheridan
37	Wilson River
51	Wilsonville-Hubbard
161	Woodburn-Estacada
151	Yamhill-Newberg

[ ] Highway numbers used in the Integrated Transportation Information System (ITIS) database.

2004 STATE HIGHWAYS

By Number, Name, and Length of Centerline Miles

Hwys (7,441.41) + Conn. + Front. (620.41) = 8,061.85 Total

001	PACIFIC	308.37
002	COLUMBIA RIVER	200.95
003	OSWEGO	11.60
004	THE DALLES-CALIFORNIA	281.25
005	JOHN DAY	273.48
006	OLD OREGON TRAIL	210.43
007	CENTRAL OREGON	263.92
008	OREGON-WASHINGTON	34.06
009	OREGON COAST	346.71
010	WALLOWA LAKE	70.74
011	ENTERPRISE-LEWISTON	43.11
012	BAKER-COPPERFIELD	70.34
014	CROOKED RIVER	44.78
015	MCKENZIE	111.16
016	SANTIAM	100.36
017	MCKENZIE-BEND	20.99
018	WILLAMETTE	86.75
019	FREMONT	157.73
020	KLAMATH FALLS-LAKEVIEW	95.68
021	GREEN SPRINGS	58.95
022	CRATER LAKE	83.47
023	DAIRY-BONANZA	6.97
025	REDWOOD	46.56
026	MT. HOOD	89.62
027	ALSEA	56.61
028	PENDLETON-JOHN DAY	118.47
029	TUALATIN VALLEY	40.94
030	WILLAMINA-SALEM	26.31
031	ALBANY-CORVALLIS	11.17
032	THREE RIVERS	24.97
033	CORVALLIS-NEWPORT	52.28
035	COOS BAY-ROSEBURG	73.31
036	PENDLETON-COLD SPRINGS	30.41
037	WILSON RIVER	51.25
038	OREGON CAVES	19.33
039	SALMON RIVER	53.36
040	BEAVERTON-HILLSDALE	2.44
041	OCHOCO	97.32
042	SHERMAN	68.37
043	MONMOUTH-INDEPENDENCE	2.35
044	WAPINITIA	25.85
045	UMPQUA	56.89
046	NECANICUM	18.91
047	SUNSET	74.71
048	JOHN DAY-BURNS	67.43
049	LAKEVIEW-BURNS	89.67
050	KLAMATH FALLS-MALIN	31.86
051	WILSONVILLE-HUBBARD	5.94
052	HEPPNER	83.05
053	WARM SPRINGS	60.00
054	UMATILLA-STANFIELD	12.86
058	ALBANY-JUNCTION CITY	32.34
060	ROGUE RIVER	14.95
061	STADIUM FREEWAY	4.25
062	FLORENCE-EUGENE	52.65
063	ROGUE VALLEY	20.09
064	EAST PORTLAND FREEWAY	26.56
066	LA GRANDE-BAKER	54.45
067	PENDLETON	5.93
068	CASCADE HWY NORTH	10.18
069	BELTLINE	13.00
070	MCNARY	11.21
071	WHITNEY	50.96
072	SALEM	8.48
081	PACIFIC HIGHWAY EAST	48.25
091	PACIFIC HIGHWAY WEST	126.80
092	LOWER COLUMBIA RIVER	94.89
100	HISTORIC COLUMBIA RIVER	42.79
102	NEHALEM	86.44
103	FISHHAWK FALLS	9.02
104	FORT STEVENS	6.97
105	WARRENTON-ASTORIA	7.25
110	MIST-CLATSKANIE	11.89
120	SWIFT	2.71
123	NORTHEAST PORTLAND	16.81
130	LITTLE NESTUCCA	9.40
131	NETARTS	9.08
138	NORTH UMPQUA	101.95
140	HILLSBORO-SILVERTON	50.05
141	BEAVERTON-TUALATIN	7.30
142	FARMINGTON	2.86
143	SCHOLLS	0.57
144	BEAVERTON-TIGARD	7.52
150	SALEM-DAYTON	20.74
151	YAMHILL-NEWBERG	11.50
153	BELLEVUE-HOPEWELL	14.27
154	LAFAYETTE	6.26
155	AMITY-DAYTON	9.19
157	WILLAMINA-SHERIDAN	8.56
160	CASCADE HWY SOUTH	29.93
161	WOODBURN-ESTACADA	33.28
162	NORTH SANTIAM	80.64
163	SILVER CREEK FALLS	32.06
164	JEFFERSON	8.54
171	CLACKAMAS	48.53
172	EAGLE CREEK-SANDY	6.17
173	TIMBERLINE	5.32
174	CLACKAMAS-BORING	8.84
180	EDDYVILLE-BLODGETT	19.16
181	SILETZ	31.45
182	OTTER ROCK	0.75
189	DALLAS-RICKREALL	4.01
191	KINGS VALLEY	31.40
193	INDEPENDENCE	6.34
194	MONMOUTH	7.56
200	TERRITORIAL	42.14
201	ALSEA-DEADWOOD	9.49
210	CORVALLIS-LEBANON	18.09
211	ALBANY-LYONS	25.28
212	HALSEY-SWEET HOME	21.40
215	CLEAR LAKE-BELKNAP SPRINGS	19.81
222	SPRINGFIELD-CRESWELL	10.33
225	MCVAY	2.52
226	GOSHEN-DIVIDE	19.87
227	EUGENE-SPRINGFIELD	9.97
228	SPRINGFIELD	1.40
229	MAPLETON-JUNCTION CITY	50.14
230	TILLER-TRAIL	11.25
231	ELKTON-SUTHERLIN	25.39
233	WEST DIAMOND LAKE	23.80
240	CAPE ARAGO	11.95
241	COOS RIVER	17.41
242	POWERS	18.68
244	COQUILLE-BANDON	16.93
250	CAPE BLANCO	5.41
251	PORT ORFORD	0.76
255	CARPENTERVILLE	25.86
260	ROGUE RIVER LOOP	20.79
270	LAKE OF THE WOODS	68.76
271	SAMS VALLEY	18.74
272	JACKSONVILLE	38.67
273	SISKIYOU	12.42
281	HOOD RIVER	19.01
282	ODELL	3.45
290	SHERARS BRIDGE	28.47
291	SHANIKO-FOSSIL	42.25
292	MOSIER-THE DALLES	4.98
293	ANTELOPE	13.58
300	WASCO-HEPPNER	85.82
301	CELILO-WASCO	18.39
320	LEXINGTON-ECHO	35.60
321	HEPPNER-SPRAY	40.87
330	WESTON-ELGIN	41.89
331	UMATILLA MISSION	4.84
332	SUNNYSIDE-UMAPINE	7.93
333	HERMISTON	18.12
334	ATHENA-HOLDMAN	18.12
335	HAVANA-HELIX	8.66
339	FREEWATER	3.43
340	MEDICAL SPRINGS	38.70
341	UKIAH-HILGARD	47.22
342	COVE	22.07
350	LITTLE SHEEP CREEK	29.36
351	JOSEPH-WALLOWA LAKE	6.94
360	MADRAS-PRINEVILLE	26.19
361	CULVER	11.62
370	O'NEIL	17.67
371	POWELL BUTTE	7.57
372	CENTURY DRIVE	17.35
380	PAULINA	55.49
390	SERVICE CREEK-MITCHELL	23.79
402	KIMBERLY-LONG CREEK	34.88
410	SUMPTER	3.71
413	HALFWAY-CORNUCOPIA	11.28
414	PINE CREEK	0.91
415	DOOLEY MOUNTAIN	36.62
420	MIDLAND	4.32
422	CHILOQUIN	5.48
424	SOUTH KLAMATH FALLS	5.91
426	HATFIELD	2.42
429	CRESCENT LAKE	2.39
431	WARNER	65.02
440	FRENCHGLEN	72.95
442	STEENS	91.55
449	HUNTINGTON	11.09
450	SUCCOR CREEK	24.97
451	VALE-WEST	10.36
453	ADRIAN-ARENA VALLEY	3.19
454	ADRIAN-CALDWELL	5.09
455	OLDS FERRY-ONTARIO	35.22
456	I.O.N.	121.30

2004 OREGON MILEAGE REPORT
State Highways by County and Surface Type (Add Miles Only)

COUNTY	HWY	HIGHWAY NAME	GRAVEL	ASPHALT	CONCRETE	TOTAL
BAKER						
	005	JOHN DAY	0.00	22.57	0.00	22.57
	006	OLD OREGON TRAIL	0.00	37.93	27.87	65.80
	012	BAKER-COPPERFIELD	0.00	70.10	0.24	70.34
	066	LA GRANDE-BAKER	0.00	21.35	0.25	21.60
	071	WHITNEY	0.00	43.40	0.00	43.40
	340	MEDICAL SPRINGS	0.00	15.94	0.00	15.94
	410	SUMPTER	0.00	3.71	0.00	3.71
	413	HALFWAY-CORNUCOPIA	5.46	5.82	0.00	11.28
	414	PINE CREEK	0.00	0.91	0.00	0.91
	415	DOOLEY MOUNTAIN	0.00	36.62	0.00	36.62
	449	HUNTINGTON	0.00	9.98	0.00	9.98
		BAKER COUNTY TOTALS	**5.46**	**268.33**	**28.36**	**302.15**
BENTON						
	027	ALSEA	0.00	29.12	0.00	29.12
	031	ALBANY-CORVALLIS	0.00	10.22	0.11	10.33
	033	CORVALLIS-NEWPORT	0.00	20.06	0.29	20.35
	091	PACIFIC HIGHWAY WEST	0.00	32.08	0.00	32.08
	180	EDDYVILLE-BLODGETT	0.00	6.65	0.00	6.65
	191	KINGS VALLEY	0.00	9.83	0.00	9.83
	200	TERRITORIAL	0.00	2.09	0.00	2.09
	201	ALSEA-DEADWOOD	0.00	9.49	0.00	9.49
	210	CORVALLIS-LEBANON	0.00	0.23	0.00	0.23
		BENTON COUNTY TOTALS	**0.00**	**119.77**	**0.40**	**120.17**
CLACKAMAS						
	001	PACIFIC	0.00	2.34	2.73	5.07
	003	OSWEGO	0.00	6.40	0.16	6.56
	026	MT. HOOD	0.00	40.72	0.00	40.72
	051	WILSONVILLE-HUBBARD	0.00	1.78	0.00	1.78
	053	WARM SPRINGS	0.00	4.62	0.00	4.62
	064	EAST PORTLAND FREEWAY	0.00	0.00	15.30	15.30
	068	CASCADE HWY NORTH	0.00	2.95	0.00	2.95
	081	PACIFIC HIGHWAY EAST	0.00	20.36	0.14	20.50
	160	CASCADE HWY SOUTH	0.00	24.42	0.00	24.42
	161	WOODBURN-ESTACADA	0.00	30.73	0.02	30.75
	171	CLACKAMAS	0.00	48.40	0.13	48.53
	172	EAGLE CREEK-SANDY	0.00	6.17	0.00	6.17
	173	TIMBERLINE	0.00	5.32	0.00	5.32
	174	CLACKAMAS-BORING	0.00	8.84	0.00	8.84
		CLACKAMAS COUNTY TOTALS	**0.00**	**203.05**	**18.48**	**221.53**

Connections and Frontage Roads Not Included

2004 OREGON MILEAGE REPORT
State Highways by County and Surface Type (Add Miles Only)

COUNTY	HWY	HIGHWAY NAME	GRAVEL	ASPHALT	CONCRETE	TOTAL
CLATSOP						
	009	OREGON COAST	0.00	29.78	5.12	34.90
	046	NECANICUM	0.00	11.26	0.00	11.26
	047	SUNSET	0.00	30.85	0.00	30.85
	092	LOWER COLUMBIA RIVER	0.00	26.94	0.54	27.48
	102	NEHALEM	0.00	38.49	0.35	38.84
	103	FISHHAWK FALLS	0.00	8.95	0.07	9.02
	104	FORT STEVENS	0.00	6.97	0.00	6.97
	105	WARRENTON-ASTORIA	0.00	6.75	0.50	7.25
		CLATSOP COUNTY TOTALS	**0.00**	**159.99**	**6.58**	**166.57**
COLUMBIA						
	047	SUNSET	0.00	0.80	0.00	0.80
	092	LOWER COLUMBIA RIVER	0.00	41.74	8.64	50.38
	102	NEHALEM	0.00	29.71	0.24	29.95
	110	MIST-CLATSKANIE	0.00	11.89	0.00	11.89
		COLUMBIA COUNTY TOTALS	**0.00**	**84.14**	**8.88**	**93.02**
COOS						
	009	OREGON COAST	0.00	52.18	1.22	53.40
	035	COOS BAY-ROSEBURG	0.00	42.03	0.60	42.63
	240	CAPE ARAGO	0.00	11.72	0.23	11.95
	241	COOS RIVER	0.20	16.60	0.61	17.41
	242	POWERS	0.00	18.60	0.08	18.68
	244	COQUILLE-BANDON	0.00	16.81	0.12	16.93
		COOS COUNTY TOTALS	**0.20**	**157.94**	**2.86**	**161.00**
CROOK						
	014	CROOKED RIVER	12.65	28.11	0.00	40.76
	041	OCHOCO	0.00	46.43	0.00	46.43
	360	MADRAS-PRINEVILLE	0.00	9.98	0.00	9.98
	370	O'NEIL	0.00	13.83	0.00	13.83
	371	POWELL BUTTE	0.00	7.57	0.00	7.57
	380	PAULINA	0.00	55.49	0.00	55.49
		CROOK COUNTY TOTALS	**12.65**	**161.41**	**0.00**	**174.06**

Connections and Frontage Roads Not Included

2004 OREGON MILEAGE REPORT
State Highways by County and Surface Type (Add Miles Only)

COUNTY	HWY	HIGHWAY NAME	GRAVEL	ASPHALT	CONCRETE	TOTAL
CURRY						
	009	OREGON COAST	0.00	75.56	1.53	77.09
	250	CAPE BLANCO	0.00	5.41	0.00	5.41
	251	PORT ORFORD	0.00	0.76	0.00	0.76
	255	CARPENTERVILLE	0.00	25.86	0.00	25.86
		CURRY COUNTY TOTALS	**0.00**	**107.59**	**1.53**	**109.12**
DESCHUTES						
	004	THE DALLES-CALIFORNIA	0.00	58.10	0.59	58.69
	007	CENTRAL OREGON	0.00	67.61	0.00	67.61
	014	CROOKED RIVER	3.97	0.05	0.00	4.02
	015	MCKENZIE	0.00	34.62	0.00	34.62
	016	SANTIAM	0.00	9.51	0.00	9.51
	017	MCKENZIE-BEND	0.00	20.99	0.00	20.99
	019	FREMONT	0.00	2.31	0.00	2.31
	041	OCHOCO	0.00	3.64	0.00	3.64
	370	O'NEIL	0.00	3.84	0.00	3.84
	372	CENTURY DRIVE	0.00	17.35	0.00	17.35
		DESCHUTES COUNTY TOTALS	**3.97**	**218.02**	**0.59**	**222.58**
DOUGLAS						
	001	PACIFIC	0.00	69.18	18.57	87.75
	009	OREGON COAST	0.00	21.28	0.72	22.00
	035	COOS BAY-ROSEBURG	0.00	30.49	0.19	30.68
	045	UMPQUA	0.00	56.87	0.02	56.89
	138	NORTH UMPQUA	0.00	88.37	0.14	88.51
	231	ELKTON-SUTHERLIN	0.00	25.06	0.33	25.39
	233	WEST DIAMOND LAKE	0.00	17.81	0.00	17.81
		DOUGLAS COUNTY TOTALS	**0.00**	**309.06**	**19.97**	**329.03**
GILLIAM						
	002	COLUMBIA RIVER	0.00	34.95	0.00	34.95
	005	JOHN DAY	0.00	51.49	0.09	51.58
	052	HEPPNER	0.00	8.44	0.00	8.44
	300	WASCO-HEPPNER	0.00	39.64	0.00	39.64
		GILLIAM COUNTY TOTALS	**0.00**	**134.52**	**0.09**	**134.61**

Connections and Frontage Roads Not Included

2004 OREGON MILEAGE REPORT
State Highways by County and Surface Type (Add Miles Only)

COUNTY	HWY	HIGHWAY NAME	GRAVEL	ASPHALT	CONCRETE	TOTAL
GRANT						
	005	JOHN DAY	0.00	93.98	0.32	94.30
	028	PENDLETON-JOHN DAY	0.00	55.01	0.00	55.01
	041	OCHOCO	0.00	1.47	0.00	1.47
	048	JOHN DAY-BURNS	0.00	40.20	0.00	40.20
	071	WHITNEY	0.00	7.56	0.00	7.56
	402	KIMBERLY-LONG CREEK	0.00	34.82	0.06	34.88
		GRANT COUNTY TOTALS	**0.00**	**233.04**	**0.38**	**233.42**
HARNEY						
	007	CENTRAL OREGON	0.00	96.29	0.00	96.29
	048	JOHN DAY-BURNS	0.00	27.23	0.00	27.23
	049	LAKEVIEW-BURNS	0.00	32.80	0.00	32.80
	431	WARNER	0.00	2.56	0.00	2.56
	440	FRENCHGLEN	0.00	72.95	0.00	72.95
	442	STEENS	0.00	60.83	0.00	60.83
		HARNEY COUNTY TOTALS	**0.00**	**292.66**	**0.00**	**292.66**
HOOD RIVER						
	002	COLUMBIA RIVER	0.00	25.57	0.07	25.64
	026	MT. HOOD	0.00	36.40	0.00	36.40
	100	HISTORIC COLUMBIA RIVER	0.00	4.97	0.11	5.08
	281	HOOD RIVER	0.00	19.01	0.00	19.01
	282	ODELL	0.00	3.45	0.00	3.45
		HOOD RIVER COUNTY TOTALS	**0.00**	**89.40**	**0.18**	**89.58**
JACKSON						
	001	PACIFIC	0.00	34.68	17.51	52.19
	021	GREEN SPRINGS	0.00	27.77	0.00	27.77
	022	CRATER LAKE	0.00	63.09	0.10	63.19
	060	ROGUE RIVER	0.00	9.44	0.00	9.44
	063	ROGUE VALLEY	0.00	19.52	0.57	20.09
	230	TILLER-TRAIL	0.00	11.25	0.00	11.25
	233	WEST DIAMOND LAKE	0.00	5.99	0.00	5.99
	270	LAKE OF THE WOODS	0.00	32.25	0.00	32.25
	271	SAMS VALLEY	0.00	18.62	0.12	18.74
	272	JACKSONVILLE	0.00	24.87	0.09	24.96
	273	SISKIYOU	0.00	12.42	0.00	12.42
		JACKSON COUNTY TOTALS	**0.00**	**259.90**	**18.39**	**278.29**

Connections and Frontage Roads Not Included

2004 OREGON MILEAGE REPORT
State Highways by County and Surface Type (Add Miles Only)

COUNTY	HWY	HIGHWAY NAME	GRAVEL	ASPHALT	CONCRETE	TOTAL
JEFFERSON						
	004	THE DALLES-CALIFORNIA	0.00	35.54	0.11	35.65
	016	SANTIAM	0.00	10.06	0.00	10.06
	053	WARM SPRINGS	0.00	21.12	0.00	21.12
	293	ANTELOPE	0.00	0.71	0.00	0.71
	360	MADRAS-PRINEVILLE	0.00	16.21	0.00	16.21
	361	CULVER	0.00	11.62	0.00	11.62
		JEFFERSON COUNTY TOTALS	**0.00**	**95.26**	**0.11**	**95.37**
JOSEPHINE						
	001	PACIFIC	0.00	28.07	0.00	28.07
	025	REDWOOD	0.00	46.56	0.00	46.56
	038	OREGON CAVES	0.00	19.31	0.02	19.33
	060	ROGUE RIVER	0.00	5.51	0.00	5.51
	260	ROGUE RIVER LOOP	0.00	20.61	0.18	20.79
	272	JACKSONVILLE	0.00	13.53	0.18	13.71
		JOSEPHINE COUNTY TOTALS	**0.00**	**133.59**	**0.38**	**133.97**
KLAMATH						
	004	THE DALLES-CALIFORNIA	0.00	117.33	1.78	119.11
	018	WILLAMETTE	0.00	24.38	0.00	24.38
	019	FREMONT	0.00	15.97	0.00	15.97
	020	KLAMATH FALLS-LAKEVIEW	0.00	62.73	0.00	62.73
	021	GREEN SPRINGS	0.00	31.18	0.00	31.18
	022	CRATER LAKE	0.00	20.28	0.00	20.28
	023	DAIRY-BONANZA	0.00	6.97	0.00	6.97
	050	KLAMATH FALLS-MALIN	0.00	31.71	0.15	31.86
	138	NORTH UMPQUA	0.00	13.44	0.00	13.44
	270	LAKE OF THE WOODS	0.00	36.51	0.00	36.51
	420	MIDLAND	0.00	4.32	0.00	4.32
	422	CHILOQUIN	0.00	5.48	0.00	5.48
	424	SOUTH KLAMATH FALLS	0.00	5.73	0.18	5.91
	426	HATFIELD	0.00	2.42	0.00	2.42
	429	CRESCENT LAKE	0.00	2.39	0.00	2.39
		KLAMATH COUNTY TOTALS	**0.00**	**380.84**	**2.11**	**382.95**

Connections and Frontage Roads Not Included

2004 OREGON MILEAGE REPORT
State Highways by County and Surface Type (Add Miles Only)

COUNTY	HWY	HIGHWAY NAME	GRAVEL	ASPHALT	CONCRETE	TOTAL
LAKE						
	007	CENTRAL OREGON	0.00	14.54	0.00	14.54
	019	FREMONT	0.00	139.45	0.00	139.45
	020	KLAMATH FALLS-LAKEVIEW	0.00	32.95	0.00	32.95
	049	LAKEVIEW-BURNS	0.00	56.87	0.00	56.87
	431	WARNER	0.00	62.46	0.00	62.46
		LAKE COUNTY TOTALS	**0.00**	**306.27**	**0.00**	**306.27**
LANE						
	001	PACIFIC	0.00	30.18	5.36	35.54
	009	OREGON COAST	0.00	30.61	0.31	30.92
	015	MCKENZIE	0.00	75.75	0.30	76.05
	018	WILLAMETTE	0.00	62.37	0.00	62.37
	058	ALBANY-JUNCTION CITY	0.00	2.75	0.53	3.28
	062	FLORENCE-EUGENE	0.00	52.52	0.13	52.65
	069	BELTLINE	0.00	12.39	0.61	13.00
	091	PACIFIC HIGHWAY WEST	0.00	22.06	0.00	22.06
	200	TERRITORIAL	0.00	40.05	0.00	40.05
	215	CLEAR LAKE-BELKNAP SPRINGS	0.00	6.79	0.00	6.79
	222	SPRINGFIELD-CRESWELL	0.00	10.17	0.16	10.33
	225	MCVAY	0.00	2.52	0.00	2.52
	226	GOSHEN-DIVIDE	0.00	19.03	0.84	19.87
	227	EUGENE-SPRINGFIELD	0.00	3.88	6.09	9.97
	228	SPRINGFIELD	0.00	1.40	0.00	1.40
	229	MAPLETON-JUNCTION CITY	0.00	45.38	4.76	50.14
		LANE COUNTY TOTALS	**0.00**	**417.85**	**19.09**	**436.94**
LINCOLN						
	009	OREGON COAST	0.00	58.87	0.71	59.58
	027	ALSEA	0.00	27.49	0.00	27.49
	033	CORVALLIS-NEWPORT	0.00	31.27	0.00	31.27
	039	SALMON RIVER	0.00	10.45	0.03	10.48
	180	EDDYVILLE-BLODGETT	0.00	12.51	0.00	12.51
	181	SILETZ	0.00	31.45	0.00	31.45
	182	OTTER ROCK	0.00	0.75	0.00	0.75
		LINCOLN COUNTY TOTALS	**0.00**	**172.79**	**0.74**	**173.53**

Connections and Frontage Roads Not Included

2004 OREGON MILEAGE REPORT
State Highways by County and Surface Type (Add Miles Only)

COUNTY	HWY	HIGHWAY NAME	GRAVEL	ASPHALT	CONCRETE	TOTAL
LINN						
	001	PACIFIC	0.00	18.52	18.59	37.11
	015	MCKENZIE	0.00	0.49	0.00	0.49
	016	SANTIAM	0.00	80.71	0.08	80.79
	031	ALBANY-CORVALLIS	0.00	0.72	0.12	0.84
	033	CORVALLIS-NEWPORT	0.00	0.59	0.07	0.66
	058	ALBANY-JUNCTION CITY	0.00	28.50	0.56	29.06
	162	NORTH SANTIAM	0.00	21.02	0.00	21.02
	164	JEFFERSON	0.00	2.20	0.10	2.30
	210	CORVALLIS-LEBANON	0.00	14.32	3.54	17.86
	211	ALBANY-LYONS	0.00	23.88	1.15	25.03
	212	HALSEY-SWEET HOME	0.00	21.40	0.00	21.40
	215	CLEAR LAKE-BELKNAP SPRINGS	0.00	13.02	0.00	13.02
		LINN COUNTY TOTALS	**0.00**	**225.37**	**24.21**	**249.58**
MALHEUR						
	005	JOHN DAY	0.00	54.86	0.00	54.86
	006	OLD OREGON TRAIL	0.00	24.77	1.24	26.01
	007	CENTRAL OREGON	0.00	85.25	0.23	85.48
	442	STEENS	0.00	30.72	0.00	30.72
	449	HUNTINGTON	0.00	1.11	0.00	1.11
	450	SUCCOR CREEK	0.00	24.83	0.14	24.97
	451	VALE-WEST	0.00	10.36	0.00	10.36
	453	ADRIAN-ARENA VALLEY	0.00	3.19	0.00	3.19
	454	ADRIAN-CALDWELL	0.00	5.09	0.00	5.09
	455	OLDS FERRY-ONTARIO	0.00	35.22	0.00	35.22
	456	I.O.N.	0.00	121.30	0.00	121.30
		MALHEUR COUNTY TOTALS	**0.00**	**396.70**	**1.61**	**398.31**
MARION						
	001	PACIFIC	0.00	28.34	11.80	40.14
	030	WILLAMINA-SALEM	0.00	0.24	0.00	0.24
	051	WILSONVILLE-HUBBARD	0.00	1.67	2.49	4.16
	072	SALEM	0.00	8.25	0.23	8.48
	081	PACIFIC HIGHWAY EAST	0.00	21.72	0.10	21.82
	140	HILLSBORO-SILVERTON	0.00	26.94	0.11	27.05
	160	CASCADE HWY SOUTH	0.00	5.51	0.00	5.51
	161	WOODBURN-ESTACADA	0.00	2.51	0.02	2.53
	162	NORTH SANTIAM	0.00	59.41	0.21	59.62
	163	SILVER CREEK FALLS	0.00	32.06	0.00	32.06
	164	JEFFERSON	0.00	6.19	0.05	6.24
	211	ALBANY-LYONS	0.00	0.22	0.03	0.25
		MARION COUNTY TOTALS	**0.00**	**193.06**	**15.04**	**208.10**

Connections and Frontage Roads Not Included

2004 OREGON MILEAGE REPORT
State Highways by County and Surface Type (Add Miles Only)

COUNTY	HWY	HIGHWAY NAME	GRAVEL	ASPHALT	CONCRETE	TOTAL
MORROW						
	002	COLUMBIA RIVER	0.00	29.20	0.00	29.20
	006	OLD OREGON TRAIL	0.00	9.78	0.00	9.78
	052	HEPPNER	0.00	64.19	0.00	64.19
	300	WASCO-HEPPNER	0.00	29.26	0.00	29.26
	320	LEXINGTON-ECHO	0.00	19.81	0.00	19.81
	321	HEPPNER-SPRAY	0.00	24.65	0.00	24.65
		MORROW COUNTY TOTALS	**0.00**	**176.89**	**0.00**	**176.89**
MULTNOMAH						
	001	PACIFIC	0.00	10.03	4.92	14.95
	002	COLUMBIA RIVER	0.00	29.80	9.95	39.75
	003	OSWEGO	0.00	4.80	0.24	5.04
	026	MT. HOOD	0.00	11.44	1.06	12.50
	047	SUNSET	0.00	3.70	0.00	3.70
	061	STADIUM FREEWAY	0.00	0.72	3.53	4.25
	064	EAST PORTLAND FREEWAY	0.00	3.92	6.07	9.99
	068	CASCADE HWY NORTH	0.00	7.23	0.00	7.23
	081	PACIFIC HIGHWAY EAST	0.00	5.47	0.46	5.93
	091	PACIFIC HIGHWAY WEST	0.00	6.83	1.08	7.91
	092	LOWER COLUMBIA RIVER	0.00	15.52	1.51	17.03
	100	HISTORIC COLUMBIA RIVER	0.00	22.18	0.07	22.25
	120	SWIFT	0.00	2.49	0.22	2.71
	123	NORTHEAST PORTLAND	0.00	16.02	0.79	16.81
		MULTNOMAH COUNTY TOTALS	**0.00**	**140.15**	**29.90**	**170.05**
POLK						
	030	WILLAMINA-SALEM	0.00	25.98	0.09	26.07
	032	THREE RIVERS	0.00	1.13	0.00	1.13
	039	SALMON RIVER	0.00	14.63	0.07	14.70
	043	MONMOUTH-INDEPENDENCE	0.00	2.35	0.00	2.35
	091	PACIFIC HIGHWAY WEST	0.00	24.77	0.00	24.77
	150	SALEM-DAYTON	0.00	9.76	0.00	9.76
	157	WILLAMINA-SHERIDAN	0.00	2.05	0.00	2.05
	189	DALLAS-RICKREALL	0.00	4.01	0.00	4.01
	191	KINGS VALLEY	0.00	21.57	0.00	21.57
	193	INDEPENDENCE	0.00	6.34	0.00	6.34
	194	MONMOUTH	0.00	7.56	0.00	7.56
		POLK COUNTY TOTALS	**0.00**	**120.15**	**0.16**	**120.31**

Connections and Frontage Roads Not Included

2004 OREGON MILEAGE REPORT
State Highways by County and Surface Type (Add Miles Only)

COUNTY	HWY	HIGHWAY NAME	GRAVEL	ASPHALT	CONCRETE	TOTAL
SHERMAN						
	002	COLUMBIA RIVER	0.00	14.70	0.00	14.70
	042	SHERMAN	0.00	48.54	0.00	48.54
	290	SHERARS BRIDGE	0.00	20.12	0.00	20.12
	300	WASCO-HEPPNER	0.00	16.92	0.00	16.92
	301	CELILO-WASCO	0.00	15.42	0.05	15.47
		SHERMAN COUNTY TOTALS	**0.00**	**115.70**	**0.05**	**115.75**
TILLAMOOK						
	009	OREGON COAST	0.00	68.82	0.00	68.82
	032	THREE RIVERS	0.00	10.96	0.00	10.96
	037	WILSON RIVER	0.00	32.21	0.30	32.51
	039	SALMON RIVER	0.00	4.64	0.00	4.64
	046	NECANICUM	0.00	7.58	0.07	7.65
	047	SUNSET	0.00	3.41	0.00	3.41
	130	LITTLE NESTUCCA	0.00	9.40	0.00	9.40
	131	NETARTS	0.00	8.96	0.12	9.08
		TILLAMOOK COUNTY TOTALS	**0.00**	**145.98**	**0.49**	**146.47**
UMATILLA						
	002	COLUMBIA RIVER	0.00	24.58	0.00	24.58
	006	OLD OREGON TRAIL	0.00	30.86	35.77	66.63
	008	OREGON-WASHINGTON	0.00	33.76	0.30	34.06
	028	PENDLETON-JOHN DAY	0.00	63.46	0.00	63.46
	036	PENDLETON-COLD SPRINGS	0.88	29.48	0.05	30.41
	052	HEPPNER	0.00	10.42	0.00	10.42
	054	UMATILLA-STANFIELD	0.00	12.77	0.09	12.86
	067	PENDLETON	0.00	5.93	0.00	5.93
	070	MCNARY	0.00	0.00	11.21	11.21
	320	LEXINGTON-ECHO	0.00	15.79	0.00	15.79
	330	WESTON-ELGIN	0.00	22.24	0.00	22.24
	331	UMATILLA MISSION	0.00	4.84	0.00	4.84
	332	SUNNYSIDE-UMAPINE	0.00	7.93	0.00	7.93
	333	HERMISTON	0.00	18.12	0.00	18.12
	334	ATHENA-HOLDMAN	0.00	18.12	0.00	18.12
	335	HAVANA-HELIX	0.00	8.66	0.00	8.66
	339	FREEWATER	0.00	3.43	0.00	3.43
	341	UKIAH-HILGARD	0.00	23.54	0.00	23.54
		UMATILLA COUNTY TOTALS	**0.88**	**333.93**	**47.42**	**382.23**

Connections and Frontage Roads Not Included

2004 OREGON MILEAGE REPORT
State Highways by County and Surface Type (Add Miles Only)

COUNTY	HWY	HIGHWAY NAME	GRAVEL	ASPHALT	CONCRETE	TOTAL
UNION						
	006	OLD OREGON TRAIL	0.00	26.61	15.60	42.21
	010	WALLOWA LAKE	0.00	32.73	0.04	32.77
	066	LA GRANDE-BAKER	0.00	32.28	0.57	32.85
	330	WESTON-ELGIN	0.00	19.65	0.00	19.65
	340	MEDICAL SPRINGS	0.00	22.76	0.00	22.76
	341	UKIAH-HILGARD	0.00	23.68	0.00	23.68
	342	COVE	0.00	22.07	0.00	22.07
		UNION COUNTY TOTALS	**0.00**	**179.78**	**16.21**	**195.99**
WALLOWA						
	010	WALLOWA LAKE	0.00	37.97	0.00	37.97
	011	ENTERPRISE-LEWISTON	0.00	43.11	0.00	43.11
	350	LITTLE SHEEP CREEK	0.00	29.36	0.00	29.36
	351	JOSEPH-WALLOWA LAKE	0.00	6.94	0.00	6.94
		WALLOWA COUNTY TOTALS	**0.00**	**117.38**	**0.00**	**117.38**
WASCO						
	002	COLUMBIA RIVER	0.00	28.39	3.74	32.13
	004	THE DALLES-CALIFORNIA	0.00	67.80	0.00	67.80
	042	SHERMAN	0.00	19.83	0.00	19.83
	044	WAPINITIA	0.00	25.85	0.00	25.85
	053	WARM SPRINGS	0.00	33.09	1.17	34.26
	100	HISTORIC COLUMBIA RIVER	0.00	15.46	0.00	15.46
	290	SHERARS BRIDGE	0.00	8.35	0.00	8.35
	291	SHANIKO-FOSSIL	0.00	23.07	0.00	23.07
	292	MOSIER-THE DALLES	0.00	4.98	0.00	4.98
	293	ANTELOPE	0.00	12.87	0.00	12.87
	301	CELILO-WASCO	0.00	2.84	0.08	2.92
		WASCO COUNTY TOTALS	**0.00**	**242.53**	**4.99**	**247.52**

Connections and Frontage Roads Not Included

2004 OREGON MILEAGE REPORT
State Highways by County and Surface Type (Add Miles Only)

COUNTY	HWY	HIGHWAY NAME	GRAVEL	ASPHALT	CONCRETE	TOTAL
WASHINGTON						
	001	PACIFIC	0.00	3.94	3.61	7.55
	029	TUALATIN VALLEY	0.00	24.99	0.00	24.99
	037	WILSON RIVER	0.00	18.74	0.00	18.74
	040	BEAVERTON-HILLSDALE	0.00	2.44	0.00	2.44
	047	SUNSET	0.00	35.80	0.15	35.95
	064	EAST PORTLAND FREEWAY	0.00	0.10	1.17	1.27
	091	PACIFIC HIGHWAY WEST	0.00	12.26	0.00	12.26
	102	NEHALEM	0.00	17.65	0.00	17.65
	140	HILLSBORO-SILVERTON	0.00	14.99	0.00	14.99
	141	BEAVERTON-TUALATIN	0.00	7.02	0.28	7.30
	142	FARMINGTON	0.00	2.86	0.00	2.86
	143	SCHOLLS	0.00	0.57	0.00	0.57
	144	BEAVERTON-TIGARD	0.00	7.52	0.00	7.52
		WASHINGTON COUNTY TOTALS	**0.00**	**148.88**	**5.21**	**154.09**
WHEELER						
	005	JOHN DAY	0.00	50.17	0.00	50.17
	041	OCHOCO	0.00	45.78	0.00	45.78
	291	SHANIKO-FOSSIL	0.00	19.18	0.00	19.18
	321	HEPPNER-SPRAY	0.00	16.22	0.00	16.22
	390	SERVICE CREEK-MITCHELL	0.00	23.73	0.06	23.79
		WHEELER COUNTY TOTALS	**0.00**	**155.08**	**0.06**	**155.14**
YAMHILL						
	029	TUALATIN VALLEY	0.00	15.95	0.00	15.95
	032	THREE RIVERS	0.00	12.88	0.00	12.88
	039	SALMON RIVER	0.00	22.95	0.59	23.54
	091	PACIFIC HIGHWAY WEST	0.00	27.33	0.39	27.72
	140	HILLSBORO-SILVERTON	0.00	7.91	0.10	8.01
	150	SALEM-DAYTON	0.00	10.98	0.00	10.98
	151	YAMHILL-NEWBERG	0.00	11.41	0.09	11.50
	153	BELLEVUE-HOPEWELL	0.00	14.22	0.05	14.27
	154	LAFAYETTE	0.00	6.26	0.00	6.26
	155	AMITY-DAYTON	0.00	9.19	0.00	9.19
	157	WILLAMINA-SHERIDAN	0.00	6.47	0.04	6.51
		YAMHILL COUNTY TOTALS	**0.00**	**145.55**	**1.26**	**146.81**

STATE TOTALS BY SURFACE TYPE			
GRAVEL	**ASPHALT**	**CONCRETE**	**TOTAL**
23.16	**7,142.55**	**275.73**	**7,441.44**

Connections and Frontage Roads Not Included

2004 OREGON MILEAGE REPORT
STATE HIGHWAY MILEAGE BY HIGHWAY

Highway No.		Region 1	Region 2	Region 3	Region 4	Region 5	All Main Line	All Conn.	All Frontage Roads	Total Miles Across
001	**PACIFIC**									
	ADD MILES	25.73	114.63	168.01	0.00	0.00	308.37	127.55	52.74	488.66
	LANEMILE	78.69	260.32	336.21	0.00	0.00	675.22	163.67	90.06	928.95
	NON ADD	25.71	114.64	167.97	0.00	0.00	308.32	0.00	0.00	308.32
	LANEMILE	78.34	266.70	336.45	0.00	0.00	681.49	0.00	0.00	681.49
				Miles Add & Non-add	**616.69**			+ Frontage Roads and Connections		**796.98**
				Lane Miles Add & Non-add	**1,356.71**			+ Frontage Roads and Connections		**1,610.44**
002	**COLUMBIA RIVER**									
	ADD MILES	62.11	0.00	0.00	85.06	53.78	200.95	51.14	19.42	271.51
	LANEMILE	136.88	0.00	0.00	170.37	112.17	419.42	62.62	34.87	516.91
	NON ADD	62.04	0.00	0.00	85.16	18.65	165.85	0.00	0.23	166.08
	LANEMILE	137.59	0.00	0.00	170.32	36.89	344.80	0.00	0.23	345.03
				Miles Add & Non-add	**366.80**			+ Frontage Roads and Connections		**437.59**
				Lane Miles Add & Non-add	**764.22**			+ Frontage Roads and Connections		**861.94**
003	**OSWEGO**									
	ADD MILES	11.60	0.00	0.00	0.00	0.00	11.60	2.12	0.00	13.72
	LANEMILE	34.03	0.00	0.00	0.00	0.00	34.03	2.12	0.00	36.15
	NON ADD	0.91	0.00	0.00	0.00	0.00	0.91	0.00	0.00	0.91
	LANEMILE	1.94	0.00	0.00	0.00	0.00	1.94	0.00	0.00	1.94
				Miles Add & Non-add	**12.51**			+ Frontage Roads and Connections		**14.63**
				Lane Miles Add & Non-add	**35.97**			+ Frontage Roads and Connections		**38.09**
004	**THE DALLES-CALIFORNIA**									
	ADD MILES	0.00	0.00	0.00	281.25	0.00	281.25	12.31	2.61	296.17
	LANEMILE	0.00	0.00	0.00	690.52	0.00	690.52	15.23	3.02	708.77
	NON ADD	0.00	0.00	0.00	7.24	0.00	7.24	0.00	0.00	7.24
	LANEMILE	0.00	0.00	0.00	13.38	0.00	13.38	0.00	0.00	13.38
				Miles Add & Non-add	**288.49**			+ Frontage Roads and Connections		**303.41**
				Lane Miles Add & Non-add	**703.90**			+ Frontage Roads and Connections		**722.15**

2004 OREGON MILEAGE REPORT
STATE HIGHWAY MILEAGE BY HIGHWAY

Highway No.		Region 1	Region 2	Region 3	Region 4	Region 5	All Main Line	All Conn.	All Frontage Roads	Total Miles Across
005	**JOHN DAY**									
	ADD MILES	0.00	0.00	0.00	101.75	171.73	273.48	0.78	0.06	274.32
	LANEMILE	0.00	0.00	0.00	203.19	346.08	549.27	1.30	0.06	550.63
	NON ADD	0.00	0.00	0.00	0.76	0.00	0.76	0.00	0.00	0.76
	LANEMILE	0.00	0.00	0.00	0.76	0.00	0.76	0.00	0.00	0.76
			Miles Add & Non-add		**274.24**			+ Frontage Roads and Connections		**275.08**
			Lane Miles Add & Non-add		**550.03**			+ Frontage Roads and Connections		**551.39**
006	**OLD OREGON TRAIL**									
	ADD MILES	0.00	0.00	0.00	0.00	210.43	210.43	46.69	45.26	302.38
	LANEMILE	0.00	0.00	0.00	0.00	428.19	428.19	53.15	77.87	559.21
	NON ADD	0.00	0.00	0.00	0.00	209.68	209.68	0.00	0.00	209.68
	LANEMILE	0.00	0.00	0.00	0.00	429.19	429.19	0.00	0.00	429.19
			Miles Add & Non-add		**420.11**			+ Frontage Roads and Connections		**512.06**
			Lane Miles Add & Non-add		**857.38**			+ Frontage Roads and Connections		**988.40**
007	**CENTRAL OREGON**									
	ADD MILES	0.00	0.00	0.00	82.15	181.77	263.92	0.01	7.35	271.28
	LANEMILE	0.00	0.00	0.00	169.32	378.56	547.88	0.01	12.83	560.72
	NON ADD	0.00	0.00	0.00	0.00	1.11	1.11	0.00	0.00	1.11
	LANEMILE	0.00	0.00	0.00	0.00	2.02	2.02	0.00	0.00	2.02
			Miles Add & Non-add		**265.03**			+ Frontage Roads and Connections		**272.39**
			Lane Miles Add & Non-add		**549.90**			+ Frontage Roads and Connections		**562.74**
008	**OREGON-WASHINGTON**									
	ADD MILES	0.00	0.00	0.00	0.00	34.06	34.06	0.98	0.82	35.86
	LANEMILE	0.00	0.00	0.00	0.00	88.84	88.84	1.30	1.64	91.78
	NON ADD	0.00	0.00	0.00	0.00	0.29	0.29	0.00	0.00	0.29
	LANEMILE	0.00	0.00	0.00	0.00	0.29	0.29	0.00	0.00	0.29
			Miles Add & Non-add		**34.35**			+ Frontage Roads and Connections		**36.15**
			Lane Miles Add & Non-add		**89.13**			+ Frontage Roads and Connections		**92.07**

2004 OREGON MILEAGE REPORT
STATE HIGHWAY MILEAGE BY HIGHWAY

Highway No.		Region 1	Region 2	Region 3	Region 4	Region 5	All Main Line	All Conn.	All Frontage Roads	Total Miles Across
009	**OREGON COAST**									
	ADD MILES	0.00	194.22	152.49	0.00	0.00	346.71	5.14	13.79	365.64
	LANEMILE	0.00	435.31	379.16	0.00	0.00	814.47	7.09	23.47	845.03
	NON ADD	0.00	2.27	5.72	0.00	0.00	7.99	0.00	0.00	7.99
	LANEMILE	0.00	4.52	11.32	0.00	0.00	15.84	0.00	0.00	15.84
				Miles Add & Non-add	**354.70**			+ Frontage Roads and Connections		**373.63**
				Lane Miles Add & Non-add	**830.31**			+ Frontage Roads and Connections		**860.87**
010	**WALLOWA LAKE**									
	ADD MILES	0.00	0.00	0.00	0.00	70.74	70.74	0.74	1.42	72.90
	LANEMILE	0.00	0.00	0.00	0.00	153.12	153.12	0.79	2.84	156.75
	NON ADD	0.00	0.00	0.00	0.00	0.00	0.00	0.00	0.00	0.00
	LANEMILE	0.00	0.00	0.00	0.00	0.00	0.00	0.00	0.00	0.00
				Miles Add & Non-add	**70.74**			+ Frontage Roads and Connections		**72.90**
				Lane Miles Add & Non-add	**153.12**			+ Frontage Roads and Connections		**156.75**
011	**ENTERPRISE-LEWISTON**									
	ADD MILES	0.00	0.00	0.00	0.00	43.11	43.11	0.00	0.00	43.11
	LANEMILE	0.00	0.00	0.00	0.00	86.22	86.22	0.00	0.00	86.22
	NON ADD	0.00	0.00	0.00	0.00	0.00	0.00	0.00	0.00	0.00
	LANEMILE	0.00	0.00	0.00	0.00	0.00	0.00	0.00	0.00	0.00
				Miles Add & Non-add	**43.11**			+ Frontage Roads and Connections		**43.11**
				Lane Miles Add & Non-add	**86.22**			+ Frontage Roads and Connections		**86.22**
012	**BAKER-COPPERFIELD**									
	ADD MILES	0.00	0.00	0.00	0.00	70.34	70.34	0.73	0.67	71.74
	LANEMILE	0.00	0.00	0.00	0.00	141.59	141.59	0.73	1.34	143.66
	NON ADD	0.00	0.00	0.00	0.00	0.72	0.72	0.00	0.00	0.72
	LANEMILE	0.00	0.00	0.00	0.00	0.88	0.88	0.00	0.00	0.88
				Miles Add & Non-add	**71.06**			+ Frontage Roads and Connections		**72.46**
				Lane Miles Add & Non-add	**142.47**			+ Frontage Roads and Connections		**144.54**

2004 OREGON MILEAGE REPORT
STATE HIGHWAY MILEAGE BY HIGHWAY

Highway No.		Region 1	Region 2	Region 3	Region 4	Region 5	All Main Line	All Conn.	All Frontage Roads	Total Miles Across
014	**CROOKED RIVER**									
	ADD MILES	0.00	0.00	0.00	44.78	0.00	44.78	0.13	0.00	44.91
	LANEMILE	0.00	0.00	0.00	72.73	0.00	72.73	0.13	0.00	72.86
	NON ADD	0.00	0.00	0.00	0.00	0.00	0.00	0.00	0.00	0.00
	LANEMILE	0.00	0.00	0.00	0.00	0.00	0.00	0.00	0.00	0.00
			Miles Add & Non-add		**44.78**			+ Frontage Roads and Connections		**44.91**
			Lane Miles Add & Non-add		**72.73**			+ Frontage Roads and Connections		**72.86**
015	**MCKENZIE**									
	ADD MILES	0.00	76.05	0.00	35.11	0.00	111.16	0.60	1.24	113.00
	LANEMILE	0.00	167.51	0.00	72.35	0.00	239.86	0.88	2.48	243.22
	NON ADD	0.00	2.47	0.00	0.00	0.00	2.47	0.00	0.00	2.47
	LANEMILE	0.00	4.94	0.00	0.00	0.00	4.94	0.00	0.00	4.94
			Miles Add & Non-add		**113.63**			+ Frontage Roads and Connections		**115.47**
			Lane Miles Add & Non-add		**244.80**			+ Frontage Roads and Connections		**248.16**
016	**SANTIAM**									
	ADD MILES	0.00	88.19	0.00	12.17	0.00	100.36	1.09	0.66	102.11
	LANEMILE	0.00	222.26	0.00	25.82	0.00	248.08	1.41	0.66	250.15
	NON ADD	0.00	1.43	0.00	0.00	0.00	1.43	0.00	0.00	1.43
	LANEMILE	0.00	2.86	0.00	0.00	0.00	2.86	0.00	0.00	2.86
			Miles Add & Non-add		**101.79**			+ Frontage Roads and Connections		**103.54**
			Lane Miles Add & Non-add		**250.94**			+ Frontage Roads and Connections		**253.01**
017	**MCKENZIE-BEND**									
	ADD MILES	0.00	0.00	0.00	20.99	0.00	20.99	0.94	0.60	22.53
	LANEMILE	0.00	0.00	0.00	55.86	0.00	55.86	1.01	0.60	57.47
	NON ADD	0.00	0.00	0.00	0.58	0.00	0.58	0.00	0.00	0.58
	LANEMILE	0.00	0.00	0.00	0.70	0.00	0.70	0.00	0.00	0.70
			Miles Add & Non-add		**21.57**			+ Frontage Roads and Connections		**23.11**
			Lane Miles Add & Non-add		**56.56**			+ Frontage Roads and Connections		**58.17**

2004 OREGON MILEAGE REPORT
STATE HIGHWAY MILEAGE BY HIGHWAY

Highway No.		Region 1	Region 2	Region 3	Region 4	Region 5	All Main Line	All Conn.	All Frontage Roads	Total Miles Across
018	**WILLAMETTE**									
	ADD MILES	0.00	70.30	0.00	16.45	0.00	86.75	0.77	1.81	89.33
	LANEMILE	0.00	160.79	0.00	34.82	0.00	195.61	0.77	3.62	200.00
	NON ADD	0.00	0.46	0.00	0.51	0.00	0.97	0.00	0.00	0.97
	LANEMILE	0.00	0.74	0.00	0.51	0.00	1.25	0.00	0.00	1.25
			Miles Add & Non-add		**87.72**			+ Frontage Roads and Connections		**90.30**
			Lane Miles Add & Non-add		**196.86**			+ Frontage Roads and Connections		**201.25**
019	**FREMONT**									
	ADD MILES	0.00	0.00	0.00	157.73	0.00	157.73	0.11	0.00	157.84
	LANEMILE	0.00	0.00	0.00	315.46	0.00	315.46	0.22	0.00	315.68
	NON ADD	0.00	0.00	0.00	0.00	0.00	0.00	0.00	0.00	0.00
	LANEMILE	0.00	0.00	0.00	0.00	0.00	0.00	0.00	0.00	0.00
			Miles Add & Non-add		**157.73**			+ Frontage Roads and Connections		**157.84**
			Lane Miles Add & Non-add		**315.46**			+ Frontage Roads and Connections		**315.68**
020	**KLAMATH FALLS-LAKEVIEW**									
	ADD MILES	0.00	0.00	0.00	95.68	0.00	95.68	0.72	0.00	96.40
	LANEMILE	0.00	0.00	0.00	204.75	0.00	204.75	1.01	0.00	205.76
	NON ADD	0.00	0.00	0.00	0.34	0.00	0.34	0.00	0.00	0.34
	LANEMILE	0.00	0.00	0.00	0.34	0.00	0.34	0.00	0.00	0.34
			Miles Add & Non-add		**96.02**			+ Frontage Roads and Connections		**96.74**
			Lane Miles Add & Non-add		**205.09**			+ Frontage Roads and Connections		**206.10**
021	**GREEN SPRINGS**									
	ADD MILES	0.00	0.00	43.76	15.19	0.00	58.95	0.71	0.00	59.66
	LANEMILE	0.00	0.00	88.63	31.02	0.00	119.65	0.71	0.00	120.36
	NON ADD	0.00	0.00	0.00	0.30	0.00	0.30	0.00	0.00	0.30
	LANEMILE	0.00	0.00	0.00	0.30	0.00	0.30	0.00	0.00	0.30
			Miles Add & Non-add		**59.25**			+ Frontage Roads and Connections		**59.96**
			Lane Miles Add & Non-add		**119.95**			+ Frontage Roads and Connections		**120.66**

2004 OREGON MILEAGE REPORT
STATE HIGHWAY MILEAGE BY HIGHWAY

Highway No.		Region 1	Region 2	Region 3	Region 4	Region 5	All Main Line	All Conn.	All Frontage Roads	Total Miles Across
022	**CRATER LAKE**									
	ADD MILES	0.00	0.00	63.19	20.28	0.00	83.47	1.92	4.95	90.34
	LANEMILE	0.00	0.00	151.79	40.33	0.00	192.12	2.72	9.94	204.78
	NON ADD	0.00	0.00	2.53	0.07	0.00	2.60	0.00	0.00	2.60
	LANEMILE	0.00	0.00	5.03	0.14	0.00	5.17	0.00	0.00	5.17
			Miles Add & Non-add		**86.07**			+ Frontage Roads and Connections		**92.94**
			Lane Miles Add & Non-add		**197.29**			+ Frontage Roads and Connections		**209.95**
023	**DAIRY-BONANZA**									
	ADD MILES	0.00	0.00	0.00	6.97	0.00	6.97	0.00	0.00	6.97
	LANEMILE	0.00	0.00	0.00	13.94	0.00	13.94	0.00	0.00	13.94
	NON ADD	0.00	0.00	0.00	0.00	0.00	0.00	0.00	0.00	0.00
	LANEMILE	0.00	0.00	0.00	0.00	0.00	0.00	0.00	0.00	0.00
			Miles Add & Non-add		**6.97**			+ Frontage Roads and Connections		**6.97**
			Lane Miles Add & Non-add		**13.94**			+ Frontage Roads and Connections		**13.94**
025	**REDWOOD**									
	ADD MILES	0.00	0.00	46.56	0.00	0.00	46.56	0.63	2.64	49.83
	LANEMILE	0.00	0.00	119.27	0.00	0.00	119.27	1.06	5.05	125.38
	NON ADD	0.00	0.00	5.10	0.00	0.00	5.10	0.00	0.00	5.10
	LANEMILE	0.00	0.00	11.26	0.00	0.00	11.26	0.00	0.00	11.26
			Miles Add & Non-add		**51.66**			+ Frontage Roads and Connections		**54.93**
			Lane Miles Add & Non-add		**130.53**			+ Frontage Roads and Connections		**136.64**
026	**MT. HOOD**									
	ADD MILES	89.62	0.00	0.00	0.00	0.00	89.62	2.08	3.87	95.57
	LANEMILE	254.50	0.00	0.00	0.00	0.00	254.50	3.24	7.07	264.81
	NON ADD	5.81	0.00	0.00	0.00	0.00	5.81	0.00	0.00	5.81
	LANEMILE	11.21	0.00	0.00	0.00	0.00	11.21	0.00	0.00	11.21
			Miles Add & Non-add		**95.43**			+ Frontage Roads and Connections		**101.38**
			Lane Miles Add & Non-add		**265.71**			+ Frontage Roads and Connections		**276.02**

2004 OREGON MILEAGE REPORT
STATE HIGHWAY MILEAGE BY HIGHWAY

Highway No.		Region 1	Region 2	Region 3	Region 4	Region 5	All Main Line	All Conn.	All Frontage Roads	Total Miles Across
027	**ALSEA**									
	ADD MILES	0.00	56.61	0.00	0.00	0.00	56.61	0.05	0.32	56.98
	LANEMILE	0.00	113.28	0.00	0.00	0.00	113.28	0.10	0.32	113.70
	NON ADD	0.00	0.00	0.00	0.00	0.00	0.00	0.00	0.00	0.00
	LANEMILE	0.00	0.00	0.00	0.00	0.00	0.00	0.00	0.00	0.00
				Miles Add & Non-add	**56.61**			+ Frontage Roads and Connections		**56.98**
				Lane Miles Add & Non-add	**113.28**			+ Frontage Roads and Connections		**113.70**
028	**PENDLETON-JOHN DAY**									
	ADD MILES	0.00	0.00	0.00	0.00	118.47	118.47	0.65	8.15	127.27
	LANEMILE	0.00	0.00	0.00	0.00	242.25	242.25	0.65	12.13	255.03
	NON ADD	0.00	0.00	0.00	0.00	1.66	1.66	0.00	0.00	1.66
	LANEMILE	0.00	0.00	0.00	0.00	3.32	3.32	0.00	0.00	3.32
				Miles Add & Non-add	**120.13**			+ Frontage Roads and Connections		**128.93**
				Lane Miles Add & Non-add	**245.57**			+ Frontage Roads and Connections		**258.35**
029	**TUALATIN VALLEY**									
	ADD MILES	24.99	15.95	0.00	0.00	0.00	40.94	0.54	0.00	41.48
	LANEMILE	78.53	31.85	0.00	0.00	0.00	110.38	0.85	0.00	111.23
	NON ADD	4.39	0.05	0.00	0.00	0.00	4.44	0.00	0.00	4.44
	LANEMILE	9.64	0.05	0.00	0.00	0.00	9.69	0.00	0.00	9.69
				Miles Add & Non-add	**45.38**			+ Frontage Roads and Connections		**45.92**
				Lane Miles Add & Non-add	**120.07**			+ Frontage Roads and Connections		**120.92**
030	**WILLAMINA-SALEM**									
	ADD MILES	0.00	26.31	0.00	0.00	0.00	26.31	2.32	1.11	29.74
	LANEMILE	0.00	66.95	0.00	0.00	0.00	66.95	3.80	2.07	72.82
	NON ADD	0.00	5.18	0.00	0.00	0.00	5.18	0.00	0.00	5.18
	LANEMILE	0.00	10.90	0.00	0.00	0.00	10.90	0.00	0.00	10.90
				Miles Add & Non-add	**31.49**			+ Frontage Roads and Connections		**34.92**
				Lane Miles Add & Non-add	**77.85**			+ Frontage Roads and Connections		**83.72**

2004 OREGON MILEAGE REPORT
STATE HIGHWAY MILEAGE BY HIGHWAY

Highway No.		Region 1	Region 2	Region 3	Region 4	Region 5	All Main Line	All Conn.	All Frontage Roads	Total Miles Across
031	**ALBANY-CORVAL**									
	ADD MILES	0.00	11.17	0.00	0.00	0.00	11.17	0.11	0.00	11.28
	LANEMILE	0.00	23.04	0.00	0.00	0.00	23.04	0.11	0.00	23.15
	NON ADD	0.00	0.87	0.00	0.00	0.00	0.87	0.00	0.00	0.87
	LANEMILE	0.00	1.54	0.00	0.00	0.00	1.54	0.00	0.00	1.54
			Miles Add & Non-add		**12.04**			+ Frontage Roads and Connections		**12.15**
			Lane Miles Add & Non-add		**24.58**			+ Frontage Roads and Connections		**24.69**
032	**THREE RIVERS**									
	ADD MILES	0.00	24.97	0.00	0.00	0.00	24.97	0.00	0.00	24.97
	LANEMILE	0.00	49.94	0.00	0.00	0.00	49.94	0.00	0.00	49.94
	NON ADD	0.00	0.00	0.00	0.00	0.00	0.00	0.00	0.00	0.00
	LANEMILE	0.00	0.00	0.00	0.00	0.00	0.00	0.00	0.00	0.00
			Miles Add & Non-add		**24.97**			+ Frontage Roads and Connections		**24.97**
			Lane Miles Add & Non-add		**49.94**			+ Frontage Roads and Connections		**49.94**
033	**CORVALLIS-NEWPORT**									
	ADD MILES	0.00	52.28	0.00	0.00	0.00	52.28	1.16	4.83	58.27
	LANEMILE	0.00	117.81	0.00	0.00	0.00	117.81	1.51	9.54	128.86
	NON ADD	0.00	0.32	0.00	0.00	0.00	0.32	0.00	0.00	0.32
	LANEMILE	0.00	0.32	0.00	0.00	0.00	0.32	0.00	0.00	0.32
			Miles Add & Non-add		**52.60**			+ Frontage Roads and Connections		**58.59**
			Lane Miles Add & Non-add		**118.13**			+ Frontage Roads and Connections		**129.18**
035	**COOS BAY-ROSEBURG**									
	ADD MILES	0.00	0.00	73.31	0.00	0.00	73.31	0.81	1.24	75.36
	LANEMILE	0.00	0.00	197.11	0.00	0.00	197.11	1.23	2.40	200.74
	NON ADD	0.00	0.00	2.92	0.00	0.00	2.92	0.00	0.00	2.92
	LANEMILE	0.00	0.00	5.40	0.00	0.00	5.40	0.00	0.00	5.40
			Miles Add & Non-add		**76.23**			+ Frontage Roads and Connections		**78.28**
			Lane Miles Add & Non-add		**202.51**			+ Frontage Roads and Connections		**206.14**

2004 OREGON MILEAGE REPORT
STATE HIGHWAY MILEAGE BY HIGHWAY

Highway No.		Region 1	Region 2	Region 3	Region 4	Region 5	All Main Line	All Conn.	All Frontage Roads	Total Miles Across
036	**PENDLETON-COLD SPRINGS**									
	ADD MILES	0.00	0.00	0.00	0.00	30.41	30.41	0.32	0.23	30.96
	LANEMILE	0.00	0.00	0.00	0.00	60.01	60.01	0.60	0.23	60.84
	NON ADD	0.00	0.00	0.00	0.00	0.00	0.00	0.00	0.00	0.00
	LANEMILE	0.00	0.00	0.00	0.00	0.00	0.00	0.00	0.00	0.00
			Miles Add & Non-add		**30.41**			+ Frontage Roads and Connections		**30.96**
			Lane Miles Add & Non-add		**60.01**			+ Frontage Roads and Connections		**60.84**
037	**WILSON RIVER**									
	ADD MILES	23.82	27.43	0.00	0.00	0.00	51.25	0.30	0.00	51.55
	LANEMILE	51.03	57.86	0.00	0.00	0.00	108.89	0.34	0.00	109.23
	NON ADD	0.47	0.25	0.00	0.00	0.00	0.72	0.00	0.00	0.72
	LANEMILE	0.47	0.50	0.00	0.00	0.00	0.97	0.00	0.00	0.97
			Miles Add & Non-add		**51.97**			+ Frontage Roads and Connections		**52.27**
			Lane Miles Add & Non-add		**109.86**			+ Frontage Roads and Connections		**110.20**
038	**OREGON CAVES**									
	ADD MILES	0.00	0.00	19.33	0.00	0.00	19.33	0.00	0.00	19.33
	LANEMILE	0.00	0.00	38.56	0.00	0.00	38.56	0.00	0.00	38.56
	NON ADD	0.00	0.00	0.00	0.00	0.00	0.00	0.00	0.00	0.00
	LANEMILE	0.00	0.00	0.00	0.00	0.00	0.00	0.00	0.00	0.00
			Miles Add & Non-add		**19.33**			+ Frontage Roads and Connections		**19.33**
			Lane Miles Add & Non-add		**38.56**			+ Frontage Roads and Connections		**38.56**
039	**SALMON RIVER**									
	ADD MILES	0.00	53.36	0.00	0.00	0.00	53.36	4.05	1.47	58.88
	LANEMILE	0.00	119.93	0.00	0.00	0.00	119.93	6.03	2.23	128.19
	NON ADD	0.00	2.48	0.00	0.00	0.00	2.48	0.00	0.00	2.48
	LANEMILE	0.00	3.63	0.00	0.00	0.00	3.63	0.00	0.00	3.63
			Miles Add & Non-add		**55.84**			+ Frontage Roads and Connections		**61.36**
			Lane Miles Add & Non-add		**123.56**			+ Frontage Roads and Connections		**131.82**

2004 OREGON MILEAGE REPORT
STATE HIGHWAY MILEAGE BY HIGHWAY

Highway No.		Region 1	Region 2	Region 3	Region 4	Region 5	All Main Line	All Conn.	All Frontage Roads	Total Miles Across
040	**BEAVERTON-HILLSDALE**									
	ADD MILES	2.44	0.00	0.00	0.00	0.00	2.44	0.60	0.00	3.04
	LANEMILE	9.46	0.00	0.00	0.00	0.00	9.46	0.91	0.00	10.37
	NON ADD	0.17	0.00	0.00	0.00	0.00	0.17	0.00	0.00	0.17
	LANEMILE	0.34	0.00	0.00	0.00	0.00	0.34	0.00	0.00	0.34
			Miles Add & Non-add		**2.61**			+ Frontage Roads and Connections		**3.21**
			Lane Miles Add & Non-add		**9.80**			+ Frontage Roads and Connections		**10.71**
041	**OCHOCO**									
	ADD MILES	0.00	0.00	0.00	95.85	1.47	97.32	0.36	0.00	97.68
	LANEMILE	0.00	0.00	0.00	195.14	2.94	198.08	0.36	0.00	198.44
	NON ADD	0.00	0.00	0.00	0.23	0.00	0.23	0.00	0.00	0.23
	LANEMILE	0.00	0.00	0.00	0.23	0.00	0.23	0.00	0.00	0.23
			Miles Add & Non-add		**97.55**			+ Frontage Roads and Connections		**97.91**
			Lane Miles Add & Non-add		**198.31**			+ Frontage Roads and Connections		**198.67**
042	**SHERMAN**									
	ADD MILES	0.00	0.00	0.00	68.37	0.00	68.37	0.93	0.57	69.87
	LANEMILE	0.00	0.00	0.00	145.40	0.00	145.40	1.08	1.07	147.55
	NON ADD	0.00	0.00	0.00	0.00	0.00	0.00	0.00	0.00	0.00
	LANEMILE	0.00	0.00	0.00	0.00	0.00	0.00	0.00	0.00	0.00
			Miles Add & Non-add		**68.37**			+ Frontage Roads and Connections		**69.87**
			Lane Miles Add & Non-add		**145.40**			+ Frontage Roads and Connections		**147.55**
043	**MONMOUTH-INDEPENDENCE**									
	ADD MILES	0.00	2.35	0.00	0.00	0.00	2.35	0.00	0.00	2.35
	LANEMILE	0.00	4.70	0.00	0.00	0.00	4.70	0.00	0.00	4.70
	NON ADD	0.00	0.00	0.00	0.00	0.00	0.00	0.00	0.00	0.00
	LANEMILE	0.00	0.00	0.00	0.00	0.00	0.00	0.00	0.00	0.00
			Miles Add & Non-add		**2.35**			+ Frontage Roads and Connections		**2.35**
			Lane Miles Add & Non-add		**4.70**			+ Frontage Roads and Connections		**4.70**

2004 OREGON MILEAGE REPORT
STATE HIGHWAY MILEAGE BY HIGHWAY

Highway No.		Region 1	Region 2	Region 3	Region 4	Region 5	All Main Line	All Conn.	All Frontage Roads	Total Miles Across
044	**WAPINITIA**									
	ADD MILES	0.00	0.00	0.00	25.85	0.00	25.85	0.00	0.00	25.85
	LANEMILE	0.00	0.00	0.00	52.01	0.00	52.01	0.00	0.00	52.01
	NON ADD	0.00	0.00	0.00	0.11	0.00	0.11	0.00	0.00	0.11
	LANEMILE	0.00	0.00	0.00	0.11	0.00	0.11	0.00	0.00	0.11
				Miles Add & Non-add	**25.96**			+ Frontage Roads and Connections		**25.96**
				Lane Miles Add & Non-add	**52.12**			+ Frontage Roads and Connections		**52.12**
045	**UMPQUA**									
	ADD MILES	0.00	0.00	56.89	0.00	0.00	56.89	0.44	0.82	58.15
	LANEMILE	0.00	0.00	125.64	0.00	0.00	125.64	0.55	1.07	127.26
	NON ADD	0.00	0.00	0.46	0.00	0.00	0.46	0.00	0.00	0.46
	LANEMILE	0.00	0.00	0.71	0.00	0.00	0.71	0.00	0.00	0.71
				Miles Add & Non-add	**57.35**			+ Frontage Roads and Connections		**58.61**
				Lane Miles Add & Non-add	**126.35**			+ Frontage Roads and Connections		**127.97**
046	**NECANICUM**									
	ADD MILES	0.00	18.91	0.00	0.00	0.00	18.91	0.00	0.00	18.91
	LANEMILE	0.00	37.82	0.00	0.00	0.00	37.82	0.00	0.00	37.82
	NON ADD	0.00	0.00	0.00	0.00	0.00	0.00	0.00	0.00	0.00
	LANEMILE	0.00	0.00	0.00	0.00	0.00	0.00	0.00	0.00	0.00
				Miles Add & Non-add	**18.91**			+ Frontage Roads and Connections		**18.91**
				Lane Miles Add & Non-add	**37.82**			+ Frontage Roads and Connections		**37.82**
047	**SUNSET**									
	ADD MILES	52.75	21.96	0.00	0.00	0.00	74.71	19.00	1.43	95.14
	LANEMILE	123.93	53.13	0.00	0.00	0.00	177.06	30.65	2.32	210.03
	NON ADD	21.63	0.30	0.00	0.00	0.00	21.93	0.00	0.00	21.93
	LANEMILE	49.88	0.30	0.00	0.00	0.00	50.18	0.00	0.00	50.18
				Miles Add & Non-add	**96.64**			+ Frontage Roads and Connections		**117.07**
				Lane Miles Add & Non-add	**227.24**			+ Frontage Roads and Connections		**260.21**

2004 OREGON MILEAGE REPORT
STATE HIGHWAY MILEAGE BY HIGHWAY

Highway No.		Region 1	Region 2	Region 3	Region 4	Region 5	All Main Line	All Conn.	All Frontage Roads	Total Miles Across
048	**JOHN DAY-BURNS**									
	ADD MILES	0.00	0.00	0.00	0.00	67.43	67.43	0.06	0.21	67.70
	LANEMILE	0.00	0.00	0.00	0.00	134.86	134.86	0.12	0.42	135.40
	NON ADD	0.00	0.00	0.00	0.00	0.00	0.00	0.00	0.00	0.00
	LANEMILE	0.00	0.00	0.00	0.00	0.00	0.00	0.00	0.00	0.00
			Miles Add & Non-add		**67.43**			+ Frontage Roads and Connections		**67.70**
			Lane Miles Add & Non-add		**134.86**			+ Frontage Roads and Connections		**135.40**
049	**LAKEVIEW-BURNS**									
	ADD MILES	0.00	0.00	0.00	56.87	32.80	89.67	0.22	0.00	89.89
	LANEMILE	0.00	0.00	0.00	113.74	65.60	179.34	0.44	0.00	179.78
	NON ADD	0.00	0.00	0.00	0.00	0.00	0.00	0.00	0.00	0.00
	LANEMILE	0.00	0.00	0.00	0.00	0.00	0.00	0.00	0.00	0.00
			Miles Add & Non-add		**89.67**			+ Frontage Roads and Connections		**89.89**
			Lane Miles Add & Non-add		**179.34**			+ Frontage Roads and Connections		**179.78**
050	**KLAMATH FALLS-MALIN**									
	ADD MILES	0.00	0.00	0.00	31.86	0.00	31.86	0.17	0.00	32.03
	LANEMILE	0.00	0.00	0.00	69.97	0.00	69.97	0.27	0.00	70.24
	NON ADD	0.00	0.00	0.00	1.41	0.00	1.41	0.00	0.00	1.41
	LANEMILE	0.00	0.00	0.00	2.51	0.00	2.51	0.00	0.00	2.51
			Miles Add & Non-add		**33.27**			+ Frontage Roads and Connections		**33.44**
			Lane Miles Add & Non-add		**72.48**			+ Frontage Roads and Connections		**72.75**
051	**WILSONVILLE-HUBBARD**									
	ADD MILES	0.00	5.94	0.00	0.00	0.00	5.94	0.00	0.00	5.94
	LANEMILE	0.00	11.29	0.00	0.00	0.00	11.29	0.00	0.00	11.29
	NON ADD	0.00	0.83	0.00	0.00	0.00	0.83	0.00	0.00	0.83
	LANEMILE	0.00	1.05	0.00	0.00	0.00	1.05	0.00	0.00	1.05
			Miles Add & Non-add		**6.77**			+ Frontage Roads and Connections		**6.77**
			Lane Miles Add & Non-add		**12.34**			+ Frontage Roads and Connections		**12.34**

2004 OREGON MILEAGE REPORT
STATE HIGHWAY MILEAGE BY HIGHWAY

Highway No.		Region 1	Region 2	Region 3	Region 4	Region 5	All Main Line	All Conn.	All Frontage Roads	Total Miles Across
052	**HEPPNER**									
	ADD MILES	0.00	0.00	0.00	8.44	74.61	83.05	0.41	0.35	83.81
	LANEMILE	0.00	0.00	0.00	16.65	149.22	165.87	0.77	0.70	167.34
	NON ADD	0.00	0.00	0.00	0.37	0.00	0.37	0.00	0.00	0.37
	LANEMILE	0.00	0.00	0.00	0.48	0.00	0.48	0.00	0.00	0.48
			Miles Add & Non-add		**83.42**			+ Frontage Roads and Connections		**84.18**
			Lane Miles Add & Non-add		**166.35**			+ Frontage Roads and Connections		**167.82**
053	**WARM SPRINGS**									
	ADD MILES	4.61	0.00	0.00	55.39	0.00	60.00	0.31	0.00	60.31
	LANEMILE	11.01	0.00	0.00	123.05	0.00	134.06	0.31	0.00	134.37
	NON ADD	0.00	0.00	0.00	0.45	0.00	0.45	0.00	0.00	0.45
	LANEMILE	0.00	0.00	0.00	0.74	0.00	0.74	0.00	0.00	0.74
			Miles Add & Non-add		**60.45**			+ Frontage Roads and Connections		**60.76**
			Lane Miles Add & Non-add		**134.80**			+ Frontage Roads and Connections		**135.11**
054	**UMATILLA-STANFIELD**									
	ADD MILES	0.00	0.00	0.00	0.00	12.86	12.86	0.31	0.00	13.17
	LANEMILE	0.00	0.00	0.00	0.00	50.14	50.14	0.62	0.00	50.76
	NON ADD	0.00	0.00	0.00	0.00	0.24	0.24	0.00	0.00	0.24
	LANEMILE	0.00	0.00	0.00	0.00	0.24	0.24	0.00	0.00	0.24
			Miles Add & Non-add		**13.10**			+ Frontage Roads and Connections		**13.41**
			Lane Miles Add & Non-add		**50.38**			+ Frontage Roads and Connections		**51.00**
058	**ALBANY-JUNCTION CITY**									
	ADD MILES	0.00	32.34	0.00	0.00	0.00	32.34	1.63	0.00	33.97
	LANEMILE	0.00	78.60	0.00	0.00	0.00	78.60	1.86	0.00	80.46
	NON ADD	0.00	1.62	0.00	0.00	0.00	1.62	0.00	0.00	1.62
	LANEMILE	0.00	3.30	0.00	0.00	0.00	3.30	0.00	0.00	3.30
			Miles Add & Non-add		**33.96**			+ Frontage Roads and Connections		**35.59**
			Lane Miles Add & Non-add		**81.90**			+ Frontage Roads and Connections		**83.76**

2004 OREGON MILEAGE REPORT
STATE HIGHWAY MILEAGE BY HIGHWAY

Highway No.		Region 1	Region 2	Region 3	Region 4	Region 5	All Main Line	All Conn.	All Frontage Roads	Total Miles Across
060	**ROGUE RIVER**									
	ADD MILES	0.00	0.00	14.95	0.00	0.00	14.95	0.95	0.00	15.90
	LANEMILE	0.00	0.00	29.50	0.00	0.00	29.50	0.95	0.00	30.45
	NON ADD	0.00	0.00	0.54	0.00	0.00	0.54	0.00	0.00	0.54
	LANEMILE	0.00	0.00	0.89	0.00	0.00	0.89	0.00	0.00	0.89
			Miles Add & Non-add		**15.49**			+ Frontage Roads and Connections		**16.44**
			Lane Miles Add & Non-add		**30.39**			+ Frontage Roads and Connections		**31.34**
061	**STADIUM FREEWAY**									
	ADD MILES	4.25	0.00	0.00	0.00	0.00	4.25	8.39	0.00	12.64
	LANEMILE	11.75	0.00	0.00	0.00	0.00	11.75	13.59	0.00	25.34
	NON ADD	4.16	0.00	0.00	0.00	0.00	4.16	0.23	0.00	4.39
	LANEMILE	12.02	0.00	0.00	0.00	0.00	12.02	0.34	0.00	12.36
			Miles Add & Non-add		**8.41**			+ Frontage Roads and Connections		**17.03**
			Lane Miles Add & Non-add		**23.77**			+ Frontage Roads and Connections		**37.70**
062	**FLORENCE-EUGENE**									
	ADD MILES	0.00	52.65	0.00	0.00	0.00	52.65	0.27	0.96	53.88
	LANEMILE	0.00	112.30	0.00	0.00	0.00	112.30	0.27	1.38	113.95
	NON ADD	0.00	0.07	0.00	0.00	0.00	0.07	0.00	0.00	0.07
	LANEMILE	0.00	0.17	0.00	0.00	0.00	0.17	0.00	0.00	0.17
			Miles Add & Non-add		**52.72**			+ Frontage Roads and Connections		**53.95**
			Lane Miles Add & Non-add		**112.47**			+ Frontage Roads and Connections		**114.12**
063	**ROGUE VALLEY**									
	ADD MILES	0.00	0.00	20.09	0.00	0.00	20.09	0.17	0.53	20.79
	LANEMILE	0.00	0.00	70.43	0.00	0.00	70.43	0.19	1.06	71.68
	NON ADD	0.00	0.00	2.14	0.00	0.00	2.14	0.00	0.00	2.14
	LANEMILE	0.00	0.00	3.56	0.00	0.00	3.56	0.00	0.00	3.56
			Miles Add & Non-add		**22.23**			+ Frontage Roads and Connections		**22.93**
			Lane Miles Add & Non-add		**73.99**			+ Frontage Roads and Connections		**75.24**

2004 OREGON MILEAGE REPORT
STATE HIGHWAY MILEAGE BY HIGHWAY

Highway No.		Region 1	Region 2	Region 3	Region 4	Region 5	All Main Line	All Conn.	All Frontage Roads	Total Miles Across
064	**EAST PORTLAND**									
	ADD MILES	26.56	0.00	0.00	0.00	0.00	26.56	28.36	0.45	55.37
	LANEMILE	73.79	0.00	0.00	0.00	0.00	73.79	44.37	0.97	119.13
	NON ADD	26.28	0.00	0.00	0.00	0.00	26.28	0.72	0.00	27.00
	LANEMILE	75.98	0.00	0.00	0.00	0.00	75.98	1.44	0.00	77.42
				Miles Add & Non-add	**52.84**			+ Frontage Roads and Connections		**82.37**
				Lane Miles Add & Non-add	**149.77**			+ Frontage Roads and Connections		**196.55**
066	**LA GRANDE-BAKER**									
	ADD MILES	0.00	0.00	0.00	0.00	54.45	54.45	1.15	0.00	55.60
	LANEMILE	0.00	0.00	0.00	0.00	111.95	111.95	1.77	0.00	113.72
	NON ADD	0.00	0.00	0.00	0.00	0.96	0.96	0.00	0.00	0.96
	LANEMILE	0.00	0.00	0.00	0.00	1.21	1.21	0.00	0.00	1.21
				Miles Add & Non-add	**55.41**			+ Frontage Roads and Connections		**56.56**
				Lane Miles Add & Non-add	**113.16**			+ Frontage Roads and Connections		**114.93**
067	**PENDLETON**									
	ADD MILES	0.00	0.00	0.00	0.00	5.93	5.93	1.46	0.00	7.39
	LANEMILE	0.00	0.00	0.00	0.00	11.57	11.57	1.59	0.00	13.16
	NON ADD	0.00	0.00	0.00	0.00	2.16	2.16	0.00	0.00	2.16
	LANEMILE	0.00	0.00	0.00	0.00	3.39	3.39	0.00	0.00	3.39
				Miles Add & Non-add	**8.09**			+ Frontage Roads and Connections		**9.55**
				Lane Miles Add & Non-add	**14.96**			+ Frontage Roads and Connections		**16.55**
068	**CASCADE HWY NORTH**									
	ADD MILES	10.18	0.00	0.00	0.00	0.00	10.18	0.89	0.09	11.16
	LANEMILE	39.27	0.00	0.00	0.00	0.00	39.27	1.89	0.18	41.34
	NON ADD	0.41	0.00	0.00	0.00	0.00	0.41	0.00	0.00	0.41
	LANEMILE	0.80	0.00	0.00	0.00	0.00	0.80	0.00	0.00	0.80
				Miles Add & Non-add	**10.59**			+ Frontage Roads and Connections		**11.57**
				Lane Miles Add & Non-add	**40.07**			+ Frontage Roads and Connections		**42.14**

2004 OREGON MILEAGE REPORT
STATE HIGHWAY MILEAGE BY HIGHWAY

Highway No.		Region 1	Region 2	Region 3	Region 4	Region 5	All Main Line	All Conn.	All Frontage Roads	Total Miles Across
069	**BELTLINE**									
	ADD MILES	0.00	13.00	0.00	0.00	0.00	13.00	8.20	0.00	21.20
	LANEMILE	0.00	28.87	0.00	0.00	0.00	28.87	9.12	0.00	37.99
	NON ADD	0.00	8.63	0.00	0.00	0.00	8.63	0.00	0.00	8.63
	LANEMILE	0.00	17.93	0.00	0.00	0.00	17.93	0.00	0.00	17.93
			Miles Add & Non-add		**21.63**			+ Frontage Roads and Connections		**29.83**
			Lane Miles Add & Non-add		**46.80**			+ Frontage Roads and Connections		**55.92**
070	**MCNARY**									
	ADD MILES	0.00	0.00	0.00	0.00	11.21	11.21	3.25	0.00	14.46
	LANEMILE	0.00	0.00	0.00	0.00	22.54	22.54	3.58	0.00	26.12
	NON ADD	0.00	0.00	0.00	0.00	10.78	10.78	0.00	0.00	10.78
	LANEMILE	0.00	0.00	0.00	0.00	21.55	21.55	0.00	0.00	21.55
			Miles Add & Non-add		**21.99**			+ Frontage Roads and Connections		**25.24**
			Lane Miles Add & Non-add		**44.09**			+ Frontage Roads and Connections		**47.67**
071	**WHITNEY**									
	ADD MILES	0.00	0.00	0.00	0.00	50.96	50.96	0.00	0.00	50.96
	LANEMILE	0.00	0.00	0.00	0.00	101.92	101.92	0.00	0.00	101.92
	NON ADD	0.00	0.00	0.00	0.00	0.00	0.00	0.00	0.00	0.00
	LANEMILE	0.00	0.00	0.00	0.00	0.00	0.00	0.00	0.00	0.00
			Miles Add & Non-add		**50.96**			+ Frontage Roads and Connections		**50.96**
			Lane Miles Add & Non-add		**101.92**			+ Frontage Roads and Connections		**101.92**
072	**SALEM**									
	ADD MILES	0.00	8.48	0.00	0.00	0.00	8.48	1.05	0.70	10.23
	LANEMILE	0.00	27.50	0.00	0.00	0.00	27.50	2.26	1.40	31.16
	NON ADD	0.00	3.88	0.00	0.00	0.00	3.88	0.00	0.00	3.88
	LANEMILE	0.00	8.21	0.00	0.00	0.00	8.21	0.00	0.00	8.21
			Miles Add & Non-add		**12.36**			+ Frontage Roads and Connections		**14.11**
			Lane Miles Add & Non-add		**35.71**			+ Frontage Roads and Connections		**39.37**

2004 OREGON MILEAGE REPORT
STATE HIGHWAY MILEAGE BY HIGHWAY

Highway No.		Region 1	Region 2	Region 3	Region 4	Region 5	All Main Line	All Conn.	All Frontage Roads	Total Miles Across
081	**PACIFIC HIGHWAY EAST**									
	ADD MILES	26.43	21.82	0.00	0.00	0.00	48.25	5.30	1.37	54.92
	LANEMILE	97.18	52.48	0.00	0.00	0.00	149.66	7.31	2.55	159.52
	NON ADD	4.69	0.57	0.00	0.00	0.00	5.26	0.00	0.00	5.26
	LANEMILE	12.00	0.72	0.00	0.00	0.00	12.72	0.00	0.00	12.72
				Miles Add & Non-add	**53.51**			+ Frontage Roads and Connections		**60.18**
				Lane Miles Add & Non-add	**162.38**			+ Frontage Roads and Connections		**172.24**
091	**PACIFIC HIGHWAY WEST**									
	ADD MILES	16.97	109.83	0.00	0.00	0.00	126.80	6.25	3.15	136.20
	LANEMILE	51.37	272.59	0.00	0.00	0.00	323.96	9.76	3.76	337.48
	NON ADD	9.23	14.65	0.00	0.00	0.00	23.88	0.00	0.00	23.88
	LANEMILE	18.70	34.79	0.00	0.00	0.00	53.49	0.00	0.00	53.49
				Miles Add & Non-add	**150.68**			+ Frontage Roads and Connections		**160.08**
				Lane Miles Add & Non-add	**377.45**			+ Frontage Roads and Connections		**390.97**
092	**LOWER COLUMBIA RIVER**									
	ADD MILES	67.41	27.48	0.00	0.00	0.00	94.89	3.91	3.38	102.18
	LANEMILE	202.80	64.11	0.00	0.00	0.00	266.91	5.79	5.48	278.18
	NON ADD	2.65	0.49	0.00	0.00	0.00	3.14	0.00	0.00	3.14
	LANEMILE	5.66	0.89	0.00	0.00	0.00	6.55	0.00	0.00	6.55
				Miles Add & Non-add	**98.03**			+ Frontage Roads and Connections		**105.32**
				Lane Miles Add & Non-add	**273.46**			+ Frontage Roads and Connections		**284.73**
100	**HISTORIC COLUMBIA RIVER**									
	ADD MILES	27.33	0.00	0.00	15.46	0.00	42.79	0.49	0.00	43.28
	LANEMILE	53.74	0.00	0.00	30.92	0.00	84.66	0.59	0.00	85.25
	NON ADD	1.48	0.00	0.00	0.00	0.00	1.48	0.00	0.00	1.48
	LANEMILE	2.25	0.00	0.00	0.00	0.00	2.25	0.00	0.00	2.25
				Miles Add & Non-add	**44.27**			+ Frontage Roads and Connections		**44.76**
				Lane Miles Add & Non-add	**86.91**			+ Frontage Roads and Connections		**87.50**

2004 OREGON MILEAGE REPORT
STATE HIGHWAY MILEAGE BY HIGHWAY

Highway No.		Region 1	Region 2	Region 3	Region 4	Region 5	All Main Line	All Conn.	All Frontage Roads	Total Miles Across
102	**NEHALEM**									
	ADD MILES	57.53	28.91	0.00	0.00	0.00	86.44	0.80	0.00	87.24
	LANEMILE	114.90	57.76	0.00	0.00	0.00	172.66	1.11	0.00	173.77
	NON ADD	1.06	0.00	0.00	0.00	0.00	1.06	0.00	0.00	1.06
	LANEMILE	1.13	0.00	0.00	0.00	0.00	1.13	0.00	0.00	1.13
			Miles Add & Non-add		**87.50**			+ Frontage Roads and Connections		**88.30**
			Lane Miles Add & Non-add		**173.79**			+ Frontage Roads and Connections		**174.90**
103	**FISHHAWK FALLS**									
	ADD MILES	0.00	9.02	0.00	0.00	0.00	9.02	0.00	0.00	9.02
	LANEMILE	0.00	18.04	0.00	0.00	0.00	18.04	0.00	0.00	18.04
	NON ADD	0.00	0.00	0.00	0.00	0.00	0.00	0.00	0.00	0.00
	LANEMILE	0.00	0.00	0.00	0.00	0.00	0.00	0.00	0.00	0.00
			Miles Add & Non-add		**9.02**			+ Frontage Roads and Connections		**9.02**
			Lane Miles Add & Non-add		**18.04**			+ Frontage Roads and Connections		**18.04**
104	**FORT STEVENS**									
	ADD MILES	0.00	6.97	0.00	0.00	0.00	6.97	0.05	0.00	7.02
	LANEMILE	0.00	13.90	0.00	0.00	0.00	13.90	0.10	0.00	14.00
	NON ADD	0.00	0.00	0.00	0.00	0.00	0.00	0.00	0.00	0.00
	LANEMILE	0.00	0.00	0.00	0.00	0.00	0.00	0.00	0.00	0.00
			Miles Add & Non-add		**6.97**			+ Frontage Roads and Connections		**7.02**
			Lane Miles Add & Non-add		**13.90**			+ Frontage Roads and Connections		**14.00**
105	**WARRENTON-ASTORIA**									
	ADD MILES	0.00	7.25	0.00	0.00	0.00	7.25	0.82	0.00	8.07
	LANEMILE	0.00	14.86	0.00	0.00	0.00	14.86	1.66	0.00	16.52
	NON ADD	0.00	0.08	0.00	0.00	0.00	0.08	0.00	0.00	0.08
	LANEMILE	0.00	0.16	0.00	0.00	0.00	0.16	0.00	0.00	0.16
			Miles Add & Non-add		**7.33**			+ Frontage Roads and Connections		**8.15**
			Lane Miles Add & Non-add		**15.02**			+ Frontage Roads and Connections		**16.68**

2004 OREGON MILEAGE REPORT
STATE HIGHWAY MILEAGE BY HIGHWAY

Highway No.		Region 1	Region 2	Region 3	Region 4	Region 5	All Main Line	All Conn.	All Frontage Roads	Total Miles Across
110	**MIST-CLATSKANIE**									
	ADD MILES	11.89	0.00	0.00	0.00	0.00	11.89	0.04	0.00	11.93
	LANEMILE	23.78	0.00	0.00	0.00	0.00	23.78	0.08	0.00	23.86
	NON ADD	0.00	0.00	0.00	0.00	0.00	0.00	0.00	0.00	0.00
	LANEMILE	0.00	0.00	0.00	0.00	0.00	0.00	0.00	0.00	0.00
				Miles Add & Non-add	**11.89**			+ Frontage Roads and Connections		**11.93**
				Lane Miles Add & Non-add	**23.78**			+ Frontage Roads and Connections		**23.86**
120	**SWIFT**									
	ADD MILES	2.71	0.00	0.00	0.00	0.00	2.71	0.37	0.20	3.28
	LANEMILE	7.58	0.00	0.00	0.00	0.00	7.58	0.74	0.40	8.72
	NON ADD	0.00	0.00	0.00	0.00	0.00	0.00	0.00	0.00	0.00
	LANEMILE	0.00	0.00	0.00	0.00	0.00	0.00	0.00	0.00	0.00
				Miles Add & Non-add	**2.71**			+ Frontage Roads and Connections		**3.28**
				Lane Miles Add & Non-add	**7.58**			+ Frontage Roads and Connections		**8.72**
123	**NORTHEAST PORTLAND**									
	ADD MILES	16.81	0.00	0.00	0.00	0.00	16.81	1.25	0.00	18.06
	LANEMILE	53.74	0.00	0.00	0.00	0.00	53.74	1.54	0.00	55.28
	NON ADD	0.42	0.00	0.00	0.00	0.00	0.42	0.00	0.00	0.42
	LANEMILE	0.84	0.00	0.00	0.00	0.00	0.84	0.00	0.00	0.84
				Miles Add & Non-add	**17.23**			+ Frontage Roads and Connections		**18.48**
				Lane Miles Add & Non-add	**54.58**			+ Frontage Roads and Connections		**56.12**
130	**LITTLE NESTUCCA**									
	ADD MILES	0.00	9.40	0.00	0.00	0.00	9.40	0.00	0.00	9.40
	LANEMILE	0.00	18.67	0.00	0.00	0.00	18.67	0.00	0.00	18.67
	NON ADD	0.00	0.00	0.00	0.00	0.00	0.00	0.00	0.00	0.00
	LANEMILE	0.00	0.00	0.00	0.00	0.00	0.00	0.00	0.00	0.00
				Miles Add & Non-add	**9.40**			+ Frontage Roads and Connections		**9.40**
				Lane Miles Add & Non-add	**18.67**			+ Frontage Roads and Connections		**18.67**

2004 OREGON MILEAGE REPORT
STATE HIGHWAY MILEAGE BY HIGHWAY

Highway No.		Region 1	Region 2	Region 3	Region 4	Region 5	All Main Line	All Conn.	All Frontage Roads	Total Miles Across
131	**NETARTS**									
	ADD MILES	0.00	9.08	0.00	0.00	0.00	9.08	0.00	0.00	9.08
	LANEMILE	0.00	18.37	0.00	0.00	0.00	18.37	0.00	0.00	18.37
	NON ADD	0.00	0.00	0.00	0.00	0.00	0.00	0.00	0.00	0.00
	LANEMILE	0.00	0.00	0.00	0.00	0.00	0.00	0.00	0.00	0.00
			Miles Add & Non-add		**9.08**			+ Frontage Roads and Connections		**9.08**
			Lane Miles Add & Non-add		**18.37**			+ Frontage Roads and Connections		**18.37**
138	**NORTH UMPQUA**									
	ADD MILES	0.00	0.00	101.95	0.00	0.00	101.95	0.56	0.82	103.33
	LANEMILE	0.00	0.00	239.15	0.00	0.00	239.15	1.09	1.64	241.88
	NON ADD	0.00	0.00	0.62	0.00	0.00	0.62	0.00	0.00	0.62
	LANEMILE	0.00	0.00	1.02	0.00	0.00	1.02	0.00	0.00	1.02
			Miles Add & Non-add		**102.57**			+ Frontage Roads and Connections		**103.95**
			Lane Miles Add & Non-add		**240.17**			+ Frontage Roads and Connections		**242.90**
140	**HILLSBORO-SILVERTON**									
	ADD MILES	10.05	40.00	0.00	0.00	0.00	50.05	0.71	0.21	50.97
	LANEMILE	20.43	81.67	0.00	0.00	0.00	102.10	1.32	0.21	103.63
	NON ADD	0.00	0.40	0.00	0.00	0.00	0.40	0.00	0.00	0.40
	LANEMILE	0.00	0.80	0.00	0.00	0.00	0.80	0.00	0.00	0.80
			Miles Add & Non-add		**50.45**			+ Frontage Roads and Connections		**51.37**
			Lane Miles Add & Non-add		**102.90**			+ Frontage Roads and Connections		**104.43**
141	**BEAVERTON-TUALATIN**									
	ADD MILES	7.30	0.00	0.00	0.00	0.00	7.30	1.31	0.00	8.61
	LANEMILE	16.01	0.00	0.00	0.00	0.00	16.01	1.90	0.00	17.91
	NON ADD	0.55	0.00	0.00	0.00	0.00	0.55	0.00	0.00	0.55
	LANEMILE	1.63	0.00	0.00	0.00	0.00	1.63	0.00	0.00	1.63
			Miles Add & Non-add		**7.85**			+ Frontage Roads and Connections		**9.16**
			Lane Miles Add & Non-add		**17.64**			+ Frontage Roads and Connections		**19.54**

2004 OREGON MILEAGE REPORT
STATE HIGHWAY MILEAGE BY HIGHWAY

Highway No.		Region 1	Region 2	Region 3	Region 4	Region 5	All Main Line	All Conn.	All Frontage Roads	Total Miles Across
142	**FARMINGTON**									
	ADD MILES	2.86	0.00	0.00	0.00	0.00	2.86	0.00	0.00	2.86
	LANEMILE	8.14	0.00	0.00	0.00	0.00	8.14	0.00	0.00	8.14
	NON ADD	0.00	0.00	0.00	0.00	0.00	0.00	0.00	0.00	0.00
	LANEMILE	0.00	0.00	0.00	0.00	0.00	0.00	0.00	0.00	0.00
				Miles Add & Non-add	**2.86**			+ Frontage Roads and Connections		**2.86**
				Lane Miles Add & Non-add	**8.14**			+ Frontage Roads and Connections		**8.14**
143	**SCHOLLS**									
	ADD MILES	0.57	0.00	0.00	0.00	0.00	0.57	0.39	0.26	1.22
	LANEMILE	2.28	0.00	0.00	0.00	0.00	2.28	0.45	0.52	3.25
	NON ADD	0.00	0.00	0.00	0.00	0.00	0.00	0.00	0.00	0.00
	LANEMILE	0.00	0.00	0.00	0.00	0.00	0.00	0.00	0.00	0.00
				Miles Add & Non-add	**0.57**			+ Frontage Roads and Connections		**1.22**
				Lane Miles Add & Non-add	**2.28**			+ Frontage Roads and Connections		**3.25**
144	**BEAVERTON-TIGARD**									
	ADD MILES	7.52	0.00	0.00	0.00	0.00	7.52	10.06	0.36	17.94
	LANEMILE	18.66	0.00	0.00	0.00	0.00	18.66	13.55	0.72	32.93
	NON ADD	7.34	0.00	0.00	0.00	0.00	7.34	0.08	0.00	7.42
	LANEMILE	17.82	0.00	0.00	0.00	0.00	17.82	0.08	0.00	17.90
				Miles Add & Non-add	**14.86**			+ Frontage Roads and Connections		**25.36**
				Lane Miles Add & Non-add	**36.48**			+ Frontage Roads and Connections		**50.83**
150	**SALEM-DAYTON**									
	ADD MILES	0.00	20.74	0.00	0.00	0.00	20.74	0.32	0.00	21.06
	LANEMILE	0.00	42.59	0.00	0.00	0.00	42.59	0.39	0.00	42.98
	NON ADD	0.00	2.43	0.00	0.00	0.00	2.43	0.00	0.00	2.43
	LANEMILE	0.00	4.61	0.00	0.00	0.00	4.61	0.00	0.00	4.61
				Miles Add & Non-add	**23.17**			+ Frontage Roads and Connections		**23.49**
				Lane Miles Add & Non-add	**47.20**			+ Frontage Roads and Connections		**47.59**

2004 OREGON MILEAGE REPORT
STATE HIGHWAY MILEAGE BY HIGHWAY

Highway No.		Region 1	Region 2	Region 3	Region 4	Region 5	All Main Line	All Conn.	All Frontage Roads	Total Miles Across
151	**YAMHILL-NEWBERG**									
	ADD MILES	0.00	11.50	0.00	0.00	0.00	11.50	0.00	0.00	11.50
	LANEMILE	0.00	23.00	0.00	0.00	0.00	23.00	0.00	0.00	23.00
	NON ADD	0.00	0.00	0.00	0.00	0.00	0.00	0.00	0.00	0.00
	LANEMILE	0.00	0.00	0.00	0.00	0.00	0.00	0.00	0.00	0.00
			Miles Add & Non-add		**11.50**			+ Frontage Roads and Connections		**11.50**
			Lane Miles Add & Non-add		**23.00**			+ Frontage Roads and Connections		**23.00**
153	**BELLEVUE-HOPEWELL**									
	ADD MILES	0.00	14.27	0.00	0.00	0.00	14.27	0.04	0.00	14.31
	LANEMILE	0.00	28.54	0.00	0.00	0.00	28.54	0.08	0.00	28.62
	NON ADD	0.00	0.00	0.00	0.00	0.00	0.00	0.00	0.00	0.00
	LANEMILE	0.00	0.00	0.00	0.00	0.00	0.00	0.00	0.00	0.00
			Miles Add & Non-add		**14.27**			+ Frontage Roads and Connections		**14.31**
			Lane Miles Add & Non-add		**28.54**			+ Frontage Roads and Connections		**28.62**
154	**LAFAYETTE**									
	ADD MILES	0.00	6.26	0.00	0.00	0.00	6.26	0.00	0.00	6.26
	LANEMILE	0.00	12.52	0.00	0.00	0.00	12.52	0.00	0.00	12.52
	NON ADD	0.00	0.00	0.00	0.00	0.00	0.00	0.00	0.00	0.00
	LANEMILE	0.00	0.00	0.00	0.00	0.00	0.00	0.00	0.00	0.00
			Miles Add & Non-add		**6.26**			+ Frontage Roads and Connections		**6.26**
			Lane Miles Add & Non-add		**12.52**			+ Frontage Roads and Connections		**12.52**
155	**AMITY-DAYTON**									
	ADD MILES	0.00	9.19	0.00	0.00	0.00	9.19	0.00	0.00	9.19
	LANEMILE	0.00	18.30	0.00	0.00	0.00	18.30	0.00	0.00	18.30
	NON ADD	0.00	0.00	0.00	0.00	0.00	0.00	0.00	0.00	0.00
	LANEMILE	0.00	0.00	0.00	0.00	0.00	0.00	0.00	0.00	0.00
			Miles Add & Non-add		**9.19**			+ Frontage Roads and Connections		**9.19**
			Lane Miles Add & Non-add		**18.30**			+ Frontage Roads and Connections		**18.30**

2004 OREGON MILEAGE REPORT
STATE HIGHWAY MILEAGE BY HIGHWAY

Highway No.		Region 1	Region 2	Region 3	Region 4	Region 5	All Main Line	All Conn.	All Frontage Roads	Total Miles Across
157	**WILLAMINA-SHERIDAN**									
	ADD MILES	0.00	8.56	0.00	0.00	0.00	8.56	0.26	0.00	8.82
	LANEMILE	0.00	16.53	0.00	0.00	0.00	16.53	0.29	0.00	16.82
	NON ADD	0.00	0.55	0.00	0.00	0.00	0.55	0.00	0.00	0.55
	LANEMILE	0.00	0.55	0.00	0.00	0.00	0.55	0.00	0.00	0.55
			Miles Add & Non-add		**9.11**			+ Frontage Roads and Connections		**9.37**
			Lane Miles Add & Non-add		**17.08**			+ Frontage Roads and Connections		**17.37**
160	**CASCADE HWY SOUTH**									
	ADD MILES	16.32	13.61	0.00	0.00	0.00	29.93	0.00	0.00	29.93
	LANEMILE	38.23	27.22	0.00	0.00	0.00	65.45	0.00	0.00	65.45
	NON ADD	2.20	0.00	0.00	0.00	0.00	2.20	0.00	0.00	2.20
	LANEMILE	4.40	0.00	0.00	0.00	0.00	4.40	0.00	0.00	4.40
			Miles Add & Non-add		**32.13**			+ Frontage Roads and Connections		**32.13**
			Lane Miles Add & Non-add		**69.85**			+ Frontage Roads and Connections		**69.85**
161	**WOODBURN-ESTACADA**									
	ADD MILES	22.07	11.21	0.00	0.00	0.00	33.28	0.03	0.27	33.58
	LANEMILE	44.10	22.42	0.00	0.00	0.00	66.52	0.03	0.40	66.95
	NON ADD	0.07	0.00	0.00	0.00	0.00	0.07	0.00	0.00	0.07
	LANEMILE	0.14	0.00	0.00	0.00	0.00	0.14	0.00	0.00	0.14
			Miles Add & Non-add		**33.35**			+ Frontage Roads and Connections		**33.65**
			Lane Miles Add & Non-add		**66.66**			+ Frontage Roads and Connections		**67.09**
162	**NORTH SANTIAM**									
	ADD MILES	0.00	80.64	0.00	0.00	0.00	80.64	8.04	0.81	89.49
	LANEMILE	0.00	184.25	0.00	0.00	0.00	184.25	9.79	1.17	195.21
	NON ADD	0.00	8.43	0.00	0.00	0.00	8.43	0.00	0.00	8.43
	LANEMILE	0.00	16.60	0.00	0.00	0.00	16.60	0.00	0.00	16.60
			Miles Add & Non-add		**89.07**			+ Frontage Roads and Connections		**97.92**
			Lane Miles Add & Non-add		**200.85**			+ Frontage Roads and Connections		**211.81**

2004 OREGON MILEAGE REPORT
STATE HIGHWAY MILEAGE BY HIGHWAY

Highway No.		Region 1	Region 2	Region 3	Region 4	Region 5	All Main Line	All Conn.	All Frontage Roads	Total Miles Across
163	**SILVER CREEK FALLS**									
	ADD MILES	0.00	32.06	0.00	0.00	0.00	32.06	0.48	0.00	32.54
	LANEMILE	0.00	63.96	0.00	0.00	0.00	63.96	0.62	0.00	64.58
	NON ADD	0.00	0.27	0.00	0.00	0.00	0.27	0.00	0.00	0.27
	LANEMILE	0.00	0.27	0.00	0.00	0.00	0.27	0.00	0.00	0.27
			Miles Add & Non-add		**32.33**			+ Frontage Roads and Connections		**32.81**
			Lane Miles Add & Non-add		**64.23**			+ Frontage Roads and Connections		**64.85**
164	**JEFFERSON**									
	ADD MILES	0.00	8.54	0.00	0.00	0.00	8.54	0.74	0.00	9.28
	LANEMILE	0.00	16.47	0.00	0.00	0.00	16.47	0.77	0.00	17.24
	NON ADD	0.00	0.87	0.00	0.00	0.00	0.87	0.00	0.00	0.87
	LANEMILE	0.00	1.24	0.00	0.00	0.00	1.24	0.00	0.00	1.24
			Miles Add & Non-add		**9.41**			+ Frontage Roads and Connections		**10.15**
			Lane Miles Add & Non-add		**17.71**			+ Frontage Roads and Connections		**18.48**
171	**CLACKAMAS**									
	ADD MILES	48.53	0.00	0.00	0.00	0.00	48.53	3.11	0.72	52.36
	LANEMILE	116.58	0.00	0.00	0.00	0.00	116.58	4.52	1.37	122.47
	NON ADD	2.95	0.00	0.00	0.00	0.00	2.95	0.00	0.00	2.95
	LANEMILE	5.62	0.00	0.00	0.00	0.00	5.62	0.00	0.00	5.62
			Miles Add & Non-add		**51.48**			+ Frontage Roads and Connections		**55.31**
			Lane Miles Add & Non-add		**122.20**			+ Frontage Roads and Connections		**128.09**
172	**EAGLE CREEK-SANDY**									
	ADD MILES	6.17	0.00	0.00	0.00	0.00	6.17	0.00	0.00	6.17
	LANEMILE	12.34	0.00	0.00	0.00	0.00	12.34	0.00	0.00	12.34
	NON ADD	0.00	0.00	0.00	0.00	0.00	0.00	0.00	0.00	0.00
	LANEMILE	0.00	0.00	0.00	0.00	0.00	0.00	0.00	0.00	0.00
			Miles Add & Non-add		**6.17**			+ Frontage Roads and Connections		**6.17**
			Lane Miles Add & Non-add		**12.34**			+ Frontage Roads and Connections		**12.34**

2004 OREGON MILEAGE REPORT
STATE HIGHWAY MILEAGE BY HIGHWAY

Highway No.		Region 1	Region 2	Region 3	Region 4	Region 5	All Main Line	All Conn.	All Frontage Roads	Total Miles Across
173	**TIMBERLINE**									
	ADD MILES	5.32	0.00	0.00	0.00	0.00	5.32	0.00	0.00	5.32
	LANEMILE	10.22	0.00	0.00	0.00	0.00	10.22	0.00	0.00	10.22
	NON ADD	0.54	0.00	0.00	0.00	0.00	0.54	0.00	0.00	0.54
	LANEMILE	0.54	0.00	0.00	0.00	0.00	0.54	0.00	0.00	0.54
				Miles Add & Non-add	**5.86**			+ Frontage Roads and Connections		**5.86**
				Lane Miles Add & Non-add	**10.76**			+ Frontage Roads and Connections		**10.76**
174	**CLACKAMAS-BORING**									
	ADD MILES	8.84	0.00	0.00	0.00	0.00	8.84	0.29	0.00	9.13
	LANEMILE	18.41	0.00	0.00	0.00	0.00	18.41	0.29	0.00	18.70
	NON ADD	0.41	0.00	0.00	0.00	0.00	0.41	0.00	0.00	0.41
	LANEMILE	0.57	0.00	0.00	0.00	0.00	0.57	0.00	0.00	0.57
				Miles Add & Non-add	**9.25**			+ Frontage Roads and Connections		**9.54**
				Lane Miles Add & Non-add	**18.98**			+ Frontage Roads and Connections		**19.27**
180	**EDDYVILLE-BLODGETT**									
	ADD MILES	0.00	19.16	0.00	0.00	0.00	19.16	0.00	0.00	19.16
	LANEMILE	0.00	38.32	0.00	0.00	0.00	38.32	0.00	0.00	38.32
	NON ADD	0.00	0.00	0.00	0.00	0.00	0.00	0.00	0.00	0.00
	LANEMILE	0.00	0.00	0.00	0.00	0.00	0.00	0.00	0.00	0.00
				Miles Add & Non-add	**19.16**			+ Frontage Roads and Connections		**19.16**
				Lane Miles Add & Non-add	**38.32**			+ Frontage Roads and Connections		**38.32**
181	**SILETZ**									
	ADD MILES	0.00	31.45	0.00	0.00	0.00	31.45	0.03	0.33	31.81
	LANEMILE	0.00	63.57	0.00	0.00	0.00	63.57	0.06	0.66	64.29
	NON ADD	0.00	0.00	0.00	0.00	0.00	0.00	0.00	0.00	0.00
	LANEMILE	0.00	0.00	0.00	0.00	0.00	0.00	0.00	0.00	0.00
				Miles Add & Non-add	**31.45**			+ Frontage Roads and Connections		**31.81**
				Lane Miles Add & Non-add	**63.57**			+ Frontage Roads and Connections		**64.29**

2004 OREGON MILEAGE REPORT
STATE HIGHWAY MILEAGE BY HIGHWAY

Highway No.		Region 1	Region 2	Region 3	Region 4	Region 5	All Main Line	All Conn.	All Frontage Roads	Total Miles Across
182	**OTTER ROCK**									
	ADD MILES	0.00	0.75	0.00	0.00	0.00	0.75	0.40	0.00	1.15
	LANEMILE	0.00	1.50	0.00	0.00	0.00	1.50	0.80	0.00	2.30
	NON ADD	0.00	0.00	0.00	0.00	0.00	0.00	0.00	0.00	0.00
	LANEMILE	0.00	0.00	0.00	0.00	0.00	0.00	0.00	0.00	0.00
			Miles Add & Non-add		**0.75**			+ Frontage Roads and Connections		**1.15**
			Lane Miles Add & Non-add		**1.50**			+ Frontage Roads and Connections		**2.30**
189	**DALLAS-RICKREALL**									
	ADD MILES	0.00	4.01	0.00	0.00	0.00	4.01	0.93	0.00	4.94
	LANEMILE	0.00	8.06	0.00	0.00	0.00	8.06	1.86	0.00	9.92
	NON ADD	0.00	0.00	0.00	0.00	0.00	0.00	0.00	0.00	0.00
	LANEMILE	0.00	0.00	0.00	0.00	0.00	0.00	0.00	0.00	0.00
			Miles Add & Non-add		**4.01**			+ Frontage Roads and Connections		**4.94**
			Lane Miles Add & Non-add		**8.06**			+ Frontage Roads and Connections		**9.92**
191	**KINGS VALLEY**									
	ADD MILES	0.00	31.40	0.00	0.00	0.00	31.40	0.00	0.00	31.40
	LANEMILE	0.00	62.85	0.00	0.00	0.00	62.85	0.00	0.00	62.85
	NON ADD	0.00	0.51	0.00	0.00	0.00	0.51	0.00	0.00	0.51
	LANEMILE	0.00	1.02	0.00	0.00	0.00	1.02	0.00	0.00	1.02
			Miles Add & Non-add		**31.91**			+ Frontage Roads and Connections		**31.91**
			Lane Miles Add & Non-add		**63.87**			+ Frontage Roads and Connections		**63.87**
193	**INDEPENDENCE**									
	ADD MILES	0.00	6.34	0.00	0.00	0.00	6.34	0.15	0.16	6.65
	LANEMILE	0.00	12.68	0.00	0.00	0.00	12.68	0.15	0.32	13.15
	NON ADD	0.00	0.00	0.00	0.00	0.00	0.00	0.00	0.00	0.00
	LANEMILE	0.00	0.00	0.00	0.00	0.00	0.00	0.00	0.00	0.00
			Miles Add & Non-add		**6.34**			+ Frontage Roads and Connections		**6.65**
			Lane Miles Add & Non-add		**12.68**			+ Frontage Roads and Connections		**13.15**

2004 OREGON MILEAGE REPORT
STATE HIGHWAY MILEAGE BY HIGHWAY

Highway No.		Region 1	Region 2	Region 3	Region 4	Region 5	All Main Line	All Conn.	All Frontage Roads	Total Miles Across
194	**MONMOUTH**									
	ADD MILES	0.00	7.56	0.00	0.00	0.00	7.56	0.00	0.00	7.56
	LANEMILE	0.00	15.12	0.00	0.00	0.00	15.12	0.00	0.00	15.12
	NON ADD	0.00	0.00	0.00	0.00	0.00	0.00	0.00	0.00	0.00
	LANEMILE	0.00	0.00	0.00	0.00	0.00	0.00	0.00	0.00	0.00
			Miles Add & Non-add		**7.56**			+ Frontage Roads and Connections		**7.56**
			Lane Miles Add & Non-add		**15.12**			+ Frontage Roads and Connections		**15.12**
200	**TERRITORIAL**									
	ADD MILES	0.00	42.14	0.00	0.00	0.00	42.14	0.03	0.00	42.17
	LANEMILE	0.00	84.25	0.00	0.00	0.00	84.25	0.06	0.00	84.31
	NON ADD	0.00	0.00	0.00	0.00	0.00	0.00	0.00	0.00	0.00
	LANEMILE	0.00	0.00	0.00	0.00	0.00	0.00	0.00	0.00	0.00
			Miles Add & Non-add		**42.14**			+ Frontage Roads and Connections		**42.17**
			Lane Miles Add & Non-add		**84.25**			+ Frontage Roads and Connections		**84.31**
201	**ALSEA-DEADWOOD**									
	ADD MILES	0.00	9.49	0.00	0.00	0.00	9.49	0.00	0.00	9.49
	LANEMILE	0.00	18.98	0.00	0.00	0.00	18.98	0.00	0.00	18.98
	NON ADD	0.00	0.00	0.00	0.00	0.00	0.00	0.00	0.00	0.00
	LANEMILE	0.00	0.00	0.00	0.00	0.00	0.00	0.00	0.00	0.00
			Miles Add & Non-add		**9.49**			+ Frontage Roads and Connections		**9.49**
			Lane Miles Add & Non-add		**18.98**			+ Frontage Roads and Connections		**18.98**
210	**CORVALLIS-LEBANON**									
	ADD MILES	0.00	18.09	0.00	0.00	0.00	18.09	2.12	2.04	22.25
	LANEMILE	0.00	66.39	0.00	0.00	0.00	66.39	2.12	4.08	72.59
	NON ADD	0.00	0.42	0.00	0.00	0.00	0.42	0.00	0.00	0.42
	LANEMILE	0.00	1.02	0.00	0.00	0.00	1.02	0.00	0.00	1.02
			Miles Add & Non-add		**18.51**			+ Frontage Roads and Connections		**22.67**
			Lane Miles Add & Non-add		**67.41**			+ Frontage Roads and Connections		**73.61**

2004 OREGON MILEAGE REPORT
STATE HIGHWAY MILEAGE BY HIGHWAY

Highway No.		Region 1	Region 2	Region 3	Region 4	Region 5	All Main Line	All Conn.	All Frontage Roads	Total Miles Across
211	**ALBANY-LYONS**									
	ADD MILES	0.00	25.28	0.00	0.00	0.00	25.28	0.00	0.29	25.57
	LANEMILE	0.00	50.72	0.00	0.00	0.00	50.72	0.00	0.58	51.30
	NON ADD	0.00	0.00	0.00	0.00	0.00	0.00	0.00	0.00	0.00
	LANEMILE	0.00	0.00	0.00	0.00	0.00	0.00	0.00	0.00	0.00
			Miles Add & Non-add		**25.28**			+ Frontage Roads and Connections		**25.57**
			Lane Miles Add & Non-add		**50.72**			+ Frontage Roads and Connections		**51.30**
212	**HALSEY-SWEET HOME**									
	ADD MILES	0.00	21.40	0.00	0.00	0.00	21.40	0.51	0.00	21.91
	LANEMILE	0.00	42.80	0.00	0.00	0.00	42.80	1.02	0.00	43.82
	NON ADD	0.00	0.00	0.00	0.00	0.00	0.00	0.00	0.00	0.00
	LANEMILE	0.00	0.00	0.00	0.00	0.00	0.00	0.00	0.00	0.00
			Miles Add & Non-add		**21.40**			+ Frontage Roads and Connections		**21.91**
			Lane Miles Add & Non-add		**42.80**			+ Frontage Roads and Connections		**43.82**
215	**CLEAR LAKE-BELKNAP SPRINGS**									
	ADD MILES	0.00	19.81	0.00	0.00	0.00	19.81	0.00	0.00	19.81
	LANEMILE	0.00	40.71	0.00	0.00	0.00	40.71	0.00	0.00	40.71
	NON ADD	0.00	0.19	0.00	0.00	0.00	0.19	0.00	0.00	0.19
	LANEMILE	0.00	0.19	0.00	0.00	0.00	0.19	0.00	0.00	0.19
			Miles Add & Non-add		**20.00**			+ Frontage Roads and Connections		**20.00**
			Lane Miles Add & Non-add		**40.90**			+ Frontage Roads and Connections		**40.90**
222	**SPRINGFIELD-CRESWELL**									
	ADD MILES	0.00	10.33	0.00	0.00	0.00	10.33	0.91	0.44	11.68
	LANEMILE	0.00	20.66	0.00	0.00	0.00	20.66	1.35	0.44	22.45
	NON ADD	0.00	0.00	0.00	0.00	0.00	0.00	0.00	0.00	0.00
	LANEMILE	0.00	0.00	0.00	0.00	0.00	0.00	0.00	0.00	0.00
			Miles Add & Non-add		**10.33**			+ Frontage Roads and Connections		**11.68**
			Lane Miles Add & Non-add		**20.66**			+ Frontage Roads and Connections		**22.45**

2004 OREGON MILEAGE REPORT
STATE HIGHWAY MILEAGE BY HIGHWAY

Highway No.		Region 1	Region 2	Region 3	Region 4	Region 5	All Main Line	All Conn.	All Frontage Roads	Total Miles Across
225	**MCVAY**									
	ADD MILES	0.00	2.52	0.00	0.00	0.00	2.52	0.55	0.76	3.83
	LANEMILE	0.00	4.74	0.00	0.00	0.00	4.74	1.03	1.52	7.29
	NON ADD	0.00	0.33	0.00	0.00	0.00	0.33	0.00	0.00	0.33
	LANEMILE	0.00	0.44	0.00	0.00	0.00	0.44	0.00	0.00	0.44
			Miles Add & Non-add		**2.85**			+ Frontage Roads and Connections		**4.16**
			Lane Miles Add & Non-add		**5.18**			+ Frontage Roads and Connections		**7.73**
226	**GOSHEN-DIVIDE**									
	ADD MILES	0.00	19.87	0.00	0.00	0.00	19.87	0.61	0.15	20.63
	LANEMILE	0.00	39.71	0.00	0.00	0.00	39.71	1.10	0.15	40.96
	NON ADD	0.00	1.07	0.00	0.00	0.00	1.07	0.00	0.00	1.07
	LANEMILE	0.00	1.50	0.00	0.00	0.00	1.50	0.00	0.00	1.50
			Miles Add & Non-add		**20.94**			+ Frontage Roads and Connections		**21.70**
			Lane Miles Add & Non-add		**41.21**			+ Frontage Roads and Connections		**42.46**
227	**EUGENE-SPRINGFIELD**									
	ADD MILES	0.00	9.97	0.00	0.00	0.00	9.97	7.79	0.54	18.30
	LANEMILE	0.00	22.90	0.00	0.00	0.00	22.90	11.50	0.79	35.19
	NON ADD	0.00	9.98	0.00	0.00	0.00	9.98	0.00	0.00	9.98
	LANEMILE	0.00	21.11	0.00	0.00	0.00	21.11	0.00	0.00	21.11
			Miles Add & Non-add		**19.95**			+ Frontage Roads and Connections		**28.28**
			Lane Miles Add & Non-add		**44.01**			+ Frontage Roads and Connections		**56.30**
228	**SPRINGFIELD**									
	ADD MILES	0.00	1.40	0.00	0.00	0.00	1.40	0.39	0.00	1.79
	LANEMILE	0.00	2.44	0.00	0.00	0.00	2.44	0.81	0.00	3.25
	NON ADD	0.00	1.27	0.00	0.00	0.00	1.27	0.00	0.00	1.27
	LANEMILE	0.00	2.33	0.00	0.00	0.00	2.33	0.00	0.00	2.33
			Miles Add & Non-add		**2.67**			+ Frontage Roads and Connections		**3.06**
			Lane Miles Add & Non-add		**4.77**			+ Frontage Roads and Connections		**5.58**

2004 OREGON MILEAGE REPORT
STATE HIGHWAY MILEAGE BY HIGHWAY

Highway No.		Region 1	Region 2	Region 3	Region 4	Region 5	All Main Line	All Conn.	All Frontage Roads	Total Miles Across
229	**MAPLETON-JUNCTION CITY**									
	ADD MILES	0.00	50.14	0.00	0.00	0.00	50.14	0.06	0.00	50.20
	LANEMILE	0.00	103.31	0.00	0.00	0.00	103.31	0.12	0.00	103.43
	NON ADD	0.00	0.00	0.00	0.00	0.00	0.00	0.00	0.00	0.00
	LANEMILE	0.00	0.00	0.00	0.00	0.00	0.00	0.00	0.00	0.00
			Miles Add & Non-add		**50.14**			+ Frontage Roads and Connections		**50.20**
			Lane Miles Add & Non-add		**103.31**			+ Frontage Roads and Connections		**103.43**
230	**TILLER-TRAIL**									
	ADD MILES	0.00	0.00	11.25	0.00	0.00	11.25	0.00	0.00	11.25
	LANEMILE	0.00	0.00	22.50	0.00	0.00	22.50	0.00	0.00	22.50
	NON ADD	0.00	0.00	0.00	0.00	0.00	0.00	0.00	0.00	0.00
	LANEMILE	0.00	0.00	0.00	0.00	0.00	0.00	0.00	0.00	0.00
			Miles Add & Non-add		**11.25**			+ Frontage Roads and Connections		**11.25**
			Lane Miles Add & Non-add		**22.50**			+ Frontage Roads and Connections		**22.50**
231	**ELKTON-SUTHERLIN**									
	ADD MILES	0.00	0.00	25.39	0.00	0.00	25.39	0.58	0.17	26.14
	LANEMILE	0.00	0.00	52.19	0.00	0.00	52.19	0.87	0.17	53.23
	NON ADD	0.00	0.00	0.00	0.00	0.00	0.00	0.00	0.00	0.00
	LANEMILE	0.00	0.00	0.00	0.00	0.00	0.00	0.00	0.00	0.00
			Miles Add & Non-add		**25.39**			+ Frontage Roads and Connections		**26.14**
			Lane Miles Add & Non-add		**52.19**			+ Frontage Roads and Connections		**53.23**
233	**WEST DIAMOND LAKE**									
	ADD MILES	0.00	0.00	23.80	0.00	0.00	23.80	0.00	0.00	23.80
	LANEMILE	0.00	0.00	47.86	0.00	0.00	47.86	0.00	0.00	47.86
	NON ADD	0.00	0.00	0.00	0.00	0.00	0.00	0.00	0.00	0.00
	LANEMILE	0.00	0.00	0.00	0.00	0.00	0.00	0.00	0.00	0.00
			Miles Add & Non-add		**23.80**			+ Frontage Roads and Connections		**23.80**
			Lane Miles Add & Non-add		**47.86**			+ Frontage Roads and Connections		**47.86**

2004 OREGON MILEAGE REPORT
STATE HIGHWAY MILEAGE BY HIGHWAY

Highway No.		Region 1	Region 2	Region 3	Region 4	Region 5	All Main Line	All Conn.	All Frontage Roads	Total Miles Across
240	**CAPE ARAGO**									
	ADD MILES	0.00	0.00	11.95	0.00	0.00	11.95	0.00	0.00	11.95
	LANEMILE	0.00	0.00	27.72	0.00	0.00	27.72	0.00	0.00	27.72
	NON ADD	0.00	0.00	0.23	0.00	0.00	0.23	0.00	0.00	0.23
	LANEMILE	0.00	0.00	0.79	0.00	0.00	0.79	0.00	0.00	0.79
			Miles Add & Non-add		**12.18**			+ Frontage Roads and Connections		**12.18**
			Lane Miles Add & Non-add		**28.51**			+ Frontage Roads and Connections		**28.51**
241	**COOS RIVER**									
	ADD MILES	0.00	0.00	17.41	0.00	0.00	17.41	0.00	0.00	17.41
	LANEMILE	0.00	0.00	30.72	0.00	0.00	30.72	0.00	0.00	30.72
	NON ADD	0.00	0.00	0.07	0.00	0.00	0.07	0.00	0.00	0.07
	LANEMILE	0.00	0.00	0.14	0.00	0.00	0.14	0.00	0.00	0.14
			Miles Add & Non-add		**17.48**			+ Frontage Roads and Connections		**17.48**
			Lane Miles Add & Non-add		**30.86**			+ Frontage Roads and Connections		**30.86**
242	**POWERS**									
	ADD MILES	0.00	0.00	18.68	0.00	0.00	18.68	0.25	0.00	18.93
	LANEMILE	0.00	0.00	37.25	0.00	0.00	37.25	0.25	0.00	37.50
	NON ADD	0.00	0.00	0.33	0.00	0.00	0.33	0.00	0.00	0.33
	LANEMILE	0.00	0.00	0.57	0.00	0.00	0.57	0.00	0.00	0.57
			Miles Add & Non-add		**19.01**			+ Frontage Roads and Connections		**19.26**
			Lane Miles Add & Non-add		**37.82**			+ Frontage Roads and Connections		**38.07**
244	**COQUILLE-BANDON**									
	ADD MILES	0.00	0.00	16.93	0.00	0.00	16.93	0.00	0.00	16.93
	LANEMILE	0.00	0.00	33.90	0.00	0.00	33.90	0.00	0.00	33.90
	NON ADD	0.00	0.00	0.00	0.00	0.00	0.00	0.00	0.00	0.00
	LANEMILE	0.00	0.00	0.00	0.00	0.00	0.00	0.00	0.00	0.00
			Miles Add & Non-add		**16.93**			+ Frontage Roads and Connections		**16.93**
			Lane Miles Add & Non-add		**33.90**			+ Frontage Roads and Connections		**33.90**

2004 OREGON MILEAGE REPORT
STATE HIGHWAY MILEAGE BY HIGHWAY

Highway No.		Region 1	Region 2	Region 3	Region 4	Region 5	All Main Line	All Conn.	All Frontage Roads	Total Miles Across
250	**CAPE BLANCO**									
	ADD MILES	0.00	0.00	5.41	0.00	0.00	5.41	0.00	0.00	5.41
	LANEMILE	0.00	0.00	10.62	0.00	0.00	10.62	0.00	0.00	10.62
	NON ADD	0.00	0.00	0.00	0.00	0.00	0.00	0.00	0.00	0.00
	LANEMILE	0.00	0.00	0.00	0.00	0.00	0.00	0.00	0.00	0.00
			Miles Add & Non-add		**5.41**			+ Frontage Roads and Connections		**5.41**
			Lane Miles Add & Non-add		**10.62**			+ Frontage Roads and Connections		**10.62**
251	**PORT ORFORD**									
	ADD MILES	0.00	0.00	0.76	0.00	0.00	0.76	0.00	0.00	0.76
	LANEMILE	0.00	0.00	1.52	0.00	0.00	1.52	0.00	0.00	1.52
	NON ADD	0.00	0.00	0.00	0.00	0.00	0.00	0.00	0.00	0.00
	LANEMILE	0.00	0.00	0.00	0.00	0.00	0.00	0.00	0.00	0.00
			Miles Add & Non-add		**0.76**			+ Frontage Roads and Connections		**0.76**
			Lane Miles Add & Non-add		**1.52**			+ Frontage Roads and Connections		**1.52**
255	**CARPENTERVILL**									
	ADD MILES	0.00	0.00	25.86	0.00	0.00	25.86	0.00	0.00	25.86
	LANEMILE	0.00	0.00	51.72	0.00	0.00	51.72	0.00	0.00	51.72
	NON ADD	0.00	0.00	0.00	0.00	0.00	0.00	0.00	0.00	0.00
	LANEMILE	0.00	0.00	0.00	0.00	0.00	0.00	0.00	0.00	0.00
			Miles Add & Non-add		**25.86**			+ Frontage Roads and Connections		**25.86**
			Lane Miles Add & Non-add		**51.72**			+ Frontage Roads and Connections		**51.72**
260	**ROGUE RIVER LOOP**									
	ADD MILES	0.00	0.00	20.79	0.00	0.00	20.79	0.00	0.00	20.79
	LANEMILE	0.00	0.00	41.58	0.00	0.00	41.58	0.00	0.00	41.58
	NON ADD	0.00	0.00	0.00	0.00	0.00	0.00	0.00	0.00	0.00
	LANEMILE	0.00	0.00	0.00	0.00	0.00	0.00	0.00	0.00	0.00
			Miles Add & Non-add		**20.79**			+ Frontage Roads and Connections		**20.79**
			Lane Miles Add & Non-add		**41.58**			+ Frontage Roads and Connections		**41.58**

2004 OREGON MILEAGE REPORT
STATE HIGHWAY MILEAGE BY HIGHWAY

Highway No.		Region 1	Region 2	Region 3	Region 4	Region 5	All Main Line	All Conn.	All Frontage Roads	Total Miles Across
270	**LAKE OF THE WOODS**									
	ADD MILES	0.00	0.00	16.04	52.72	0.00	68.76	0.28	0.56	69.60
	LANEMILE	0.00	0.00	34.36	117.47	0.00	151.83	0.32	1.12	153.27
	NON ADD	0.00	0.00	0.00	0.00	0.00	0.00	0.00	0.00	0.00
	LANEMILE	0.00	0.00	0.00	0.00	0.00	0.00	0.00	0.00	0.00
			Miles Add & Non-add		**68.76**			+ Frontage Roads and Connections		**69.60**
			Lane Miles Add & Non-add		**151.83**			+ Frontage Roads and Connections		**153.27**
271	**SAMS VALLEY**									
	ADD MILES	0.00	0.00	18.74	0.00	0.00	18.74	0.20	0.00	18.94
	LANEMILE	0.00	0.00	37.29	0.00	0.00	37.29	0.20	0.00	37.49
	NON ADD	0.00	0.00	0.00	0.00	0.00	0.00	0.00	0.00	0.00
	LANEMILE	0.00	0.00	0.00	0.00	0.00	0.00	0.00	0.00	0.00
			Miles Add & Non-add		**18.74**			+ Frontage Roads and Connections		**18.94**
			Lane Miles Add & Non-add		**37.29**			+ Frontage Roads and Connections		**37.49**
272	**JACKSONVILLE**									
	ADD MILES	0.00	0.00	38.67	0.00	0.00	38.67	0.41	0.00	39.08
	LANEMILE	0.00	0.00	81.33	0.00	0.00	81.33	0.59	0.00	81.92
	NON ADD	0.00	0.00	0.92	0.00	0.00	0.92	0.28	0.00	1.20
	LANEMILE	0.00	0.00	1.58	0.00	0.00	1.58	0.28	0.00	1.86
			Miles Add & Non-add		**39.59**			+ Frontage Roads and Connections		**40.28**
			Lane Miles Add & Non-add		**82.91**			+ Frontage Roads and Connections		**83.78**
271	**SISKIYOU**									
	ADD MILES	0.00	0.00	12.42	0.00	0.00	12.42	0.52	0.00	12.94
	LANEMILE	0.00	0.00	24.99	0.00	0.00	24.99	0.52	0.00	25.51
	NON ADD	0.00	0.00	0.34	0.00	0.00	0.34	0.00	0.00	0.34
	LANEMILE	0.00	0.00	0.34	0.00	0.00	0.34	0.00	0.00	0.34
			Miles Add & Non-add		**12.76**			+ Frontage Roads and Connections		**13.28**
			Lane Miles Add & Non-add		**25.33**			+ Frontage Roads and Connections		**25.85**

2004 OREGON MILEAGE REPORT
STATE HIGHWAY MILEAGE BY HIGHWAY

Highway No.		Region 1	Region 2	Region 3	Region 4	Region 5	All Main Line	All Conn.	All Frontage Roads	Total Miles Across
281	**HOOD RIVER**									
	ADD MILES	19.01	0.00	0.00	0.00	0.00	19.01	0.00	0.00	19.01
	LANEMILE	38.85	0.00	0.00	0.00	0.00	38.85	0.00	0.00	38.85
	NON ADD	0.45	0.00	0.00	0.00	0.00	0.45	0.00	0.00	0.45
	LANEMILE	1.04	0.00	0.00	0.00	0.00	1.04	0.00	0.00	1.04
			Miles Add & Non-add		**19.46**			+ Frontage Roads and Connections		**19.46**
			Lane Miles Add & Non-add		**39.89**			+ Frontage Roads and Connections		**39.89**
282	**ODELL**									
	ADD MILES	3.45	0.00	0.00	0.00	0.00	3.45	0.00	0.00	3.45
	LANEMILE	6.84	0.00	0.00	0.00	0.00	6.84	0.00	0.00	6.84
	NON ADD	0.05	0.00	0.00	0.00	0.00	0.05	0.00	0.00	0.05
	LANEMILE	0.05	0.00	0.00	0.00	0.00	0.05	0.00	0.00	0.05
			Miles Add & Non-add		**3.50**			+ Frontage Roads and Connections		**3.50**
			Lane Miles Add & Non-add		**6.89**			+ Frontage Roads and Connections		**6.89**
290	**SHERARS BRIDGE**									
	ADD MILES	0.00	0.00	0.00	28.47	0.00	28.47	0.00	0.00	28.47
	LANEMILE	0.00	0.00	0.00	56.94	0.00	56.94	0.00	0.00	56.94
	NON ADD	0.00	0.00	0.00	0.00	0.00	0.00	0.00	0.00	0.00
	LANEMILE	0.00	0.00	0.00	0.00	0.00	0.00	0.00	0.00	0.00
			Miles Add & Non-add		**28.47**			+ Frontage Roads and Connections		**28.47**
			Lane Miles Add & Non-add		**56.94**			+ Frontage Roads and Connections		**56.94**
291	**SHANIKO-FOSSIL**									
	ADD MILES	0.00	0.00	0.00	42.25	0.00	42.25	0.00	0.21	42.46
	LANEMILE	0.00	0.00	0.00	84.50	0.00	84.50	0.00	0.27	84.77
	NON ADD	0.00	0.00	0.00	0.00	0.00	0.00	0.00	0.00	0.00
	LANEMILE	0.00	0.00	0.00	0.00	0.00	0.00	0.00	0.00	0.00
			Miles Add & Non-add		**42.25**			+ Frontage Roads and Connections		**42.46**
			Lane Miles Add & Non-add		**84.50**			+ Frontage Roads and Connections		**84.77**

2004 OREGON MILEAGE REPORT
STATE HIGHWAY MILEAGE BY HIGHWAY

Highway No.		Region 1	Region 2	Region 3	Region 4	Region 5	All Main Line	All Conn.	All Frontage Roads	Total Miles Across
292	**MOSIER-THE DALLES**									
	ADD MILES	0.00	0.00	0.00	4.98	0.00	4.98	0.67	0.38	6.03
	LANEMILE	0.00	0.00	0.00	9.78	0.00	9.78	0.67	0.38	10.83
	NON ADD	0.00	0.00	0.00	1.42	0.00	1.42	0.00	0.00	1.42
	LANEMILE	0.00	0.00	0.00	2.16	0.00	2.16	0.00	0.00	2.16
			Miles Add & Non-add		**6.40**			+ Frontage Roads and Connections		**7.45**
			Lane Miles Add & Non-add		**11.94**			+ Frontage Roads and Connections		**12.99**
293	**ANTELOPE**									
	ADD MILES	0.00	0.00	0.00	13.58	0.00	13.58	0.97	0.00	14.55
	LANEMILE	0.00	0.00	0.00	27.16	0.00	27.16	0.97	0.00	28.13
	NON ADD	0.00	0.00	0.00	0.00	0.00	0.00	0.00	0.00	0.00
	LANEMILE	0.00	0.00	0.00	0.00	0.00	0.00	0.00	0.00	0.00
			Miles Add & Non-add		**13.58**			+ Frontage Roads and Connections		**14.55**
			Lane Miles Add & Non-add		**27.16**			+ Frontage Roads and Connections		**28.13**
300	**WASCO-HEPPNER**									
	ADD MILES	0.00	0.00	0.00	56.56	29.26	85.82	0.00	0.00	85.82
	LANEMILE	0.00	0.00	0.00	113.12	58.52	171.64	0.00	0.00	171.64
	NON ADD	0.00	0.00	0.00	0.00	0.00	0.00	0.00	0.00	0.00
	LANEMILE	0.00	0.00	0.00	0.00	0.00	0.00	0.00	0.00	0.00
			Miles Add & Non-add		**85.82**			+ Frontage Roads and Connections		**85.82**
			Lane Miles Add & Non-add		**171.64**			+ Frontage Roads and Connections		**171.64**
301	**CELILO-WASCO**									
	ADD MILES	0.00	0.00	0.00	18.39	0.00	18.39	0.72	0.00	19.11
	LANEMILE	0.00	0.00	0.00	36.59	0.00	36.59	0.72	0.00	37.31
	NON ADD	0.00	0.00	0.00	0.28	0.00	0.28	0.00	0.00	0.28
	LANEMILE	0.00	0.00	0.00	0.34	0.00	0.34	0.00	0.00	0.34
			Miles Add & Non-add		**18.67**			+ Frontage Roads and Connections		**19.39**
			Lane Miles Add & Non-add		**36.93**			+ Frontage Roads and Connections		**37.65**

2004 OREGON MILEAGE REPORT
STATE HIGHWAY MILEAGE BY HIGHWAY

Highway No.		Region 1	Region 2	Region 3	Region 4	Region 5	All Main Line	All Conn.	All Frontage Roads	Total Miles Across
320	**LEXINGTON-ECHO**									
	ADD MILES	0.00	0.00	0.00	0.00	35.60	35.60	0.00	0.00	35.60
	LANEMILE	0.00	0.00	0.00	0.00	71.20	71.20	0.00	0.00	71.20
	NON ADD	0.00	0.00	0.00	0.00	0.00	0.00	0.00	0.00	0.00
	LANEMILE	0.00	0.00	0.00	0.00	0.00	0.00	0.00	0.00	0.00
			Miles Add & Non-add		**35.60**			+ Frontage Roads and Connections		**35.60**
			Lane Miles Add & Non-add		**71.20**			+ Frontage Roads and Connections		**71.20**
321	**HEPPNER-SPRAY**									
	ADD MILES	0.00	0.00	0.00	16.22	24.65	40.87	0.06	0.00	40.93
	LANEMILE	0.00	0.00	0.00	32.44	49.30	81.74	0.06	0.00	81.80
	NON ADD	0.00	0.00	0.00	0.00	0.00	0.00	0.00	0.00	0.00
	LANEMILE	0.00	0.00	0.00	0.00	0.00	0.00	0.00	0.00	0.00
			Miles Add & Non-add		**40.87**			+ Frontage Roads and Connections		**40.93**
			Lane Miles Add & Non-add		**81.74**			+ Frontage Roads and Connections		**81.80**
330	**WESTON-ELGIN**									
	ADD MILES	0.00	0.00	0.00	0.00	41.89	41.89	0.24	0.00	42.13
	LANEMILE	0.00	0.00	0.00	0.00	89.18	89.18	0.48	0.00	89.66
	NON ADD	0.00	0.00	0.00	0.00	0.29	0.29	0.00	0.00	0.29
	LANEMILE	0.00	0.00	0.00	0.00	0.55	0.55	0.00	0.00	0.55
			Miles Add & Non-add		**42.18**			+ Frontage Roads and Connections		**42.42**
			Lane Miles Add & Non-add		**89.73**			+ Frontage Roads and Connections		**90.21**
331	**UMATILLA MISSION**									
	ADD MILES	0.00	0.00	0.00	0.00	4.84	4.84	0.22	0.00	5.06
	LANEMILE	0.00	0.00	0.00	0.00	9.48	9.48	0.22	0.00	9.70
	NON ADD	0.00	0.00	0.00	0.00	0.31	0.31	0.00	0.00	0.31
	LANEMILE	0.00	0.00	0.00	0.00	0.31	0.31	0.00	0.00	0.31
			Miles Add & Non-add		**5.15**			+ Frontage Roads and Connections		**5.37**
			Lane Miles Add & Non-add		**9.79**			+ Frontage Roads and Connections		**10.01**

2004 OREGON MILEAGE REPORT
STATE HIGHWAY MILEAGE BY HIGHWAY

Highway No.		Region 1	Region 2	Region 3	Region 4	Region 5	All Main Line	All Conn.	All Frontage Roads	Total Miles Across
332	**SUNNYSIDE-UMAPINE**									
	ADD MILES	0.00	0.00	0.00	0.00	7.93	7.93	0.00	0.00	7.93
	LANEMILE	0.00	0.00	0.00	0.00	15.86	15.86	0.00	0.00	15.86
	NON ADD	0.00	0.00	0.00	0.00	0.00	0.00	0.00	0.00	0.00
	LANEMILE	0.00	0.00	0.00	0.00	0.00	0.00	0.00	0.00	0.00
			Miles Add & Non-add		**7.93**			+ Frontage Roads and Connections		**7.93**
			Lane Miles Add & Non-add		**15.86**			+ Frontage Roads and Connections		**15.86**
333	**HERMISTON**									
	ADD MILES	0.00	0.00	0.00	0.00	18.12	18.12	0.58	0.00	18.70
	LANEMILE	0.00	0.00	0.00	0.00	36.22	36.22	0.58	0.00	36.80
	NON ADD	0.00	0.00	0.00	0.00	0.00	0.00	0.00	0.00	0.00
	LANEMILE	0.00	0.00	0.00	0.00	0.00	0.00	0.00	0.00	0.00
			Miles Add & Non-add		**18.12**			+ Frontage Roads and Connections		**18.70**
			Lane Miles Add & Non-add		**36.22**			+ Frontage Roads and Connections		**36.80**
334	**ATHENA-HOLDMAN**									
	ADD MILES	0.00	0.00	0.00	0.00	18.12	18.12	0.00	0.00	18.12
	LANEMILE	0.00	0.00	0.00	0.00	36.24	36.24	0.00	0.00	36.24
	NON ADD	0.00	0.00	0.00	0.00	0.00	0.00	0.00	0.00	0.00
	LANEMILE	0.00	0.00	0.00	0.00	0.00	0.00	0.00	0.00	0.00
			Miles Add & Non-add		**18.12**			+ Frontage Roads and Connections		**18.12**
			Lane Miles Add & Non-add		**36.24**			+ Frontage Roads and Connections		**36.24**
335	**HAVANA-HELIX**									
	ADD MILES	0.00	0.00	0.00	0.00	8.66	8.66	0.00	0.00	8.66
	LANEMILE	0.00	0.00	0.00	0.00	17.32	17.32	0.00	0.00	17.32
	NON ADD	0.00	0.00	0.00	0.00	0.00	0.00	0.00	0.00	0.00
	LANEMILE	0.00	0.00	0.00	0.00	0.00	0.00	0.00	0.00	0.00
			Miles Add & Non-add		**8.66**			+ Frontage Roads and Connections		**8.66**
			Lane Miles Add & Non-add		**17.32**			+ Frontage Roads and Connections		**17.32**

2004 OREGON MILEAGE REPORT
STATE HIGHWAY MILEAGE BY HIGHWAY

Highway No.		Region 1	Region 2	Region 3	Region 4	Region 5	All Main Line	All Conn.	All Frontage Roads	Total Miles Across
339	**FREEWATER**									
	ADD MILES	0.00	0.00	0.00	0.00	3.43	3.43	0.00	0.00	3.43
	LANEMILE	0.00	0.00	0.00	0.00	6.86	6.86	0.00	0.00	6.86
	NON ADD	0.00	0.00	0.00	0.00	0.00	0.00	0.00	0.00	0.00
	LANEMILE	0.00	0.00	0.00	0.00	0.00	0.00	0.00	0.00	0.00
			Miles Add & Non-add		**3.43**			+ Frontage Roads and Connections		**3.43**
			Lane Miles Add & Non-add		**6.86**			+ Frontage Roads and Connections		**6.86**
340	**MEDICAL SPRINGS**									
	ADD MILES	0.00	0.00	0.00	0.00	38.70	38.70	0.35	0.00	39.05
	LANEMILE	0.00	0.00	0.00	0.00	77.12	77.12	0.35	0.00	77.47
	NON ADD	0.00	0.00	0.00	0.00	0.24	0.24	0.00	0.00	0.24
	LANEMILE	0.00	0.00	0.00	0.00	0.24	0.24	0.00	0.00	0.24
			Miles Add & Non-add		**38.94**			+ Frontage Roads and Connections		**39.29**
			Lane Miles Add & Non-add		**77.36**			+ Frontage Roads and Connections		**77.71**
341	**UKIAH-HILGARD**									
	ADD MILES	0.00	0.00	0.00	0.00	47.22	47.22	0.26	0.00	47.48
	LANEMILE	0.00	0.00	0.00	0.00	94.14	94.14	0.26	0.00	94.40
	NON ADD	0.00	0.00	0.00	0.00	0.60	0.60	0.00	0.00	0.60
	LANEMILE	0.00	0.00	0.00	0.00	1.14	1.14	0.00	0.00	1.14
			Miles Add & Non-add		**47.82**			+ Frontage Roads and Connections		**48.08**
			Lane Miles Add & Non-add		**95.28**			+ Frontage Roads and Connections		**95.54**
342	**COVE**									
	ADD MILES	0.00	0.00	0.00	0.00	22.07	22.07	0.00	0.00	22.07
	LANEMILE	0.00	0.00	0.00	0.00	44.14	44.14	0.00	0.00	44.14
	NON ADD	0.00	0.00	0.00	0.00	0.00	0.00	0.00	0.00	0.00
	LANEMILE	0.00	0.00	0.00	0.00	0.00	0.00	0.00	0.00	0.00
			Miles Add & Non-add		**22.07**			+ Frontage Roads and Connections		**22.07**
			Lane Miles Add & Non-add		**44.14**			+ Frontage Roads and Connections		**44.14**

2004 OREGON MILEAGE REPORT
STATE HIGHWAY MILEAGE BY HIGHWAY

Highway No.		Region 1	Region 2	Region 3	Region 4	Region 5	All Main Line	All Conn.	All Frontage Roads	Total Miles Across
350	**LITTLE SHEEP CREEK**									
	ADD MILES	0.00	0.00	0.00	0.00	29.36	29.36	0.00	0.00	29.36
	LANEMILE	0.00	0.00	0.00	0.00	58.72	58.72	0.00	0.00	58.72
	NON ADD	0.00	0.00	0.00	0.00	0.00	0.00	0.00	0.00	0.00
	LANEMILE	0.00	0.00	0.00	0.00	0.00	0.00	0.00	0.00	0.00
			Miles Add & Non-add		**29.36**			+ Frontage Roads and Connections		**29.36**
			Lane Miles Add & Non-add		**58.72**			+ Frontage Roads and Connections		**58.72**
351	**JOSEPH-WALLOWA LAKE**									
	ADD MILES	0.00	0.00	0.00	0.00	6.94	6.94	0.03	0.15	7.12
	LANEMILE	0.00	0.00	0.00	0.00	13.88	13.88	0.06	0.30	14.24
	NON ADD	0.00	0.00	0.00	0.00	0.00	0.00	0.00	0.00	0.00
	LANEMILE	0.00	0.00	0.00	0.00	0.00	0.00	0.00	0.00	0.00
			Miles Add & Non-add		**6.94**			+ Frontage Roads and Connections		**7.12**
			Lane Miles Add & Non-add		**13.88**			+ Frontage Roads and Connections		**14.24**
360	**MADRAS-PRINEV**									
	ADD MILES	0.00	0.00	0.00	26.19	0.00	26.19	0.03	0.00	26.22
	LANEMILE	0.00	0.00	0.00	52.17	0.00	52.17	0.06	0.00	52.23
	NON ADD	0.00	0.00	0.00	0.17	0.00	0.17	0.00	0.00	0.17
	LANEMILE	0.00	0.00	0.00	0.17	0.00	0.17	0.00	0.00	0.17
			Miles Add & Non-add		**26.36**			+ Frontage Roads and Connections		**26.39**
			Lane Miles Add & Non-add		**52.34**			+ Frontage Roads and Connections		**52.40**
361	**CULVER**									
	ADD MILES	0.00	0.00	0.00	11.62	0.00	11.62	0.00	0.00	11.62
	LANEMILE	0.00	0.00	0.00	23.24	0.00	23.24	0.00	0.00	23.24
	NON ADD	0.00	0.00	0.00	0.00	0.00	0.00	0.00	0.00	0.00
	LANEMILE	0.00	0.00	0.00	0.00	0.00	0.00	0.00	0.00	0.00
			Miles Add & Non-add		**11.62**			+ Frontage Roads and Connections		**11.62**
			Lane Miles Add & Non-add		**23.24**			+ Frontage Roads and Connections		**23.24**

2004 OREGON MILEAGE REPORT
STATE HIGHWAY MILEAGE BY HIGHWAY

Highway No.		Region 1	Region 2	Region 3	Region 4	Region 5	All Main Line	All Conn.	All Frontage Roads	Total Miles Across
370	**O'NEIL**									
	ADD MILES	0.00	0.00	0.00	17.67	0.00	17.67	0.00	0.00	17.67
	LANEMILE	0.00	0.00	0.00	35.34	0.00	35.34	0.00	0.00	35.34
	NON ADD	0.00	0.00	0.00	0.00	0.00	0.00	0.00	0.00	0.00
	LANEMILE	0.00	0.00	0.00	0.00	0.00	0.00	0.00	0.00	0.00
			Miles Add & Non-add		**17.67**			+ Frontage Roads and Connections		**17.67**
			Lane Miles Add & Non-add		**35.34**			+ Frontage Roads and Connections		**35.34**
371	**POWELL BUTTE**									
	ADD MILES	0.00	0.00	0.00	7.57	0.00	7.57	0.00	0.00	7.57
	LANEMILE	0.00	0.00	0.00	15.14	0.00	15.14	0.00	0.00	15.14
	NON ADD	0.00	0.00	0.00	0.00	0.00	0.00	0.00	0.00	0.00
	LANEMILE	0.00	0.00	0.00	0.00	0.00	0.00	0.00	0.00	0.00
			Miles Add & Non-add		**7.57**			+ Frontage Roads and Connections		**7.57**
			Lane Miles Add & Non-add		**15.14**			+ Frontage Roads and Connections		**15.14**
372	**CENTURY DRIVE**									
	ADD MILES	0.00	0.00	0.00	17.35	0.00	17.35	0.17	0.00	17.52
	LANEMILE	0.00	0.00	0.00	39.89	0.00	39.89	0.17	0.00	40.06
	NON ADD	0.00	0.00	0.00	0.78	0.00	0.78	0.00	0.00	0.78
	LANEMILE	0.00	0.00	0.00	1.41	0.00	1.41	0.00	0.00	1.41
			Miles Add & Non-add		**18.13**			+ Frontage Roads and Connections		**18.30**
			Lane Miles Add & Non-add		**41.30**			+ Frontage Roads and Connections		**41.47**
380	**PAULINA**									
	ADD MILES	0.00	0.00	0.00	55.49	0.00	55.49	0.00	0.00	55.49
	LANEMILE	0.00	0.00	0.00	110.98	0.00	110.98	0.00	0.00	110.98
	NON ADD	0.00	0.00	0.00	0.00	0.00	0.00	0.00	0.00	0.00
	LANEMILE	0.00	0.00	0.00	0.00	0.00	0.00	0.00	0.00	0.00
			Miles Add & Non-add		**55.49**			+ Frontage Roads and Connections		**55.49**
			Lane Miles Add & Non-add		**110.98**			+ Frontage Roads and Connections		**110.98**

2004 OREGON MILEAGE REPORT
STATE HIGHWAY MILEAGE BY HIGHWAY

Highway No.		Region 1	Region 2	Region 3	Region 4	Region 5	All Main Line	All Conn.	All Frontage Roads	Total Miles Across
390	**SERVICE CREEK-MITCHELL**									
	ADD MILES	0.00	0.00	0.00	23.79	0.00	23.79	0.00	0.00	23.79
	LANEMILE	0.00	0.00	0.00	47.58	0.00	47.58	0.00	0.00	47.58
	NON ADD	0.00	0.00	0.00	0.00	0.00	0.00	0.00	0.00	0.00
	LANEMILE	0.00	0.00	0.00	0.00	0.00	0.00	0.00	0.00	0.00
			Miles Add & Non-add		**23.79**			+ Frontage Roads and Connections		**23.79**
			Lane Miles Add & Non-add		**47.58**			+ Frontage Roads and Connections		**47.58**
402	**KIMBERLY-LONG**									
	ADD MILES	0.00	0.00	0.00	0.00	34.88	34.88	0.00	0.00	34.88
	LANEMILE	0.00	0.00	0.00	0.00	69.76	69.76	0.00	0.00	69.76
	NON ADD	0.00	0.00	0.00	0.00	0.00	0.00	0.00	0.00	0.00
	LANEMILE	0.00	0.00	0.00	0.00	0.00	0.00	0.00	0.00	0.00
			Miles Add & Non-add		**34.88**			+ Frontage Roads and Connections		**34.88**
			Lane Miles Add & Non-add		**69.76**			+ Frontage Roads and Connections		**69.76**
410	**SUMPTER**									
	ADD MILES	0.00	0.00	0.00	0.00	3.71	3.71	0.00	0.00	3.71
	LANEMILE	0.00	0.00	0.00	0.00	7.42	7.42	0.00	0.00	7.42
	NON ADD	0.00	0.00	0.00	0.00	0.00	0.00	0.00	0.00	0.00
	LANEMILE	0.00	0.00	0.00	0.00	0.00	0.00	0.00	0.00	0.00
			Miles Add & Non-add		**3.71**			+ Frontage Roads and Connections		**3.71**
			Lane Miles Add & Non-add		**7.42**			+ Frontage Roads and Connections		**7.42**
413	**HALFWAY-CORNUCOPIA**									
	ADD MILES	0.00	0.00	0.00	0.00	11.28	11.28	0.00	0.00	11.28
	LANEMILE	0.00	0.00	0.00	0.00	17.10	17.10	0.00	0.00	17.10
	NON ADD	0.00	0.00	0.00	0.00	0.00	0.00	0.00	0.00	0.00
	LANEMILE	0.00	0.00	0.00	0.00	0.00	0.00	0.00	0.00	0.00
			Miles Add & Non-add		**11.28**			+ Frontage Roads and Connections		**11.28**
			Lane Miles Add & Non-add		**17.10**			+ Frontage Roads and Connections		**17.10**

2004 OREGON MILEAGE REPORT
STATE HIGHWAY MILEAGE BY HIGHWAY

Highway No.		Region 1	Region 2	Region 3	Region 4	Region 5	All Main Line	All Conn.	All Frontage Roads	Total Miles Across
414	**PINE CREEK**									
	ADD MILES	0.00	0.00	0.00	0.00	0.91	0.91	0.08	0.00	0.99
	LANEMILE	0.00	0.00	0.00	0.00	1.82	1.82	0.08	0.00	1.90
	NON ADD	0.00	0.00	0.00	0.00	0.00	0.00	0.00	0.00	0.00
	LANEMILE	0.00	0.00	0.00	0.00	0.00	0.00	0.00	0.00	0.00
			Miles Add & Non-add		**0.91**			+ Frontage Roads and Connections		**0.99**
			Lane Miles Add & Non-add		**1.82**			+ Frontage Roads and Connections		**1.90**
415	**DOOLEY MOUNTAIN**									
	ADD MILES	0.00	0.00	0.00	0.00	36.62	36.62	0.16	0.00	36.78
	LANEMILE	0.00	0.00	0.00	0.00	73.24	73.24	0.32	0.00	73.56
	NON ADD	0.00	0.00	0.00	0.00	0.00	0.00	0.00	0.00	0.00
	LANEMILE	0.00	0.00	0.00	0.00	0.00	0.00	0.00	0.00	0.00
			Miles Add & Non-add		**36.62**			+ Frontage Roads and Connections		**36.78**
			Lane Miles Add & Non-add		**73.24**			+ Frontage Roads and Connections		**73.56**
420	**MIDLAND**									
	ADD MILES	0.00	0.00	0.00	4.32	0.00	4.32	0.00	0.00	4.32
	LANEMILE	0.00	0.00	0.00	8.64	0.00	8.64	0.00	0.00	8.64
	NON ADD	0.00	0.00	0.00	0.00	0.00	0.00	0.00	0.00	0.00
	LANEMILE	0.00	0.00	0.00	0.00	0.00	0.00	0.00	0.00	0.00
			Miles Add & Non-add		**4.32**			+ Frontage Roads and Connections		**4.32**
			Lane Miles Add & Non-add		**8.64**			+ Frontage Roads and Connections		**8.64**
422	**CHILOQUIN**									
	ADD MILES	0.00	0.00	0.00	5.48	0.00	5.48	0.38	0.00	5.86
	LANEMILE	0.00	0.00	0.00	10.96	0.00	10.96	0.38	0.00	11.34
	NON ADD	0.00	0.00	0.00	0.00	0.00	0.00	0.00	0.00	0.00
	LANEMILE	0.00	0.00	0.00	0.00	0.00	0.00	0.00	0.00	0.00
			Miles Add & Non-add		**5.48**			+ Frontage Roads and Connections		**5.86**
			Lane Miles Add & Non-add		**10.96**			+ Frontage Roads and Connections		**11.34**

2004 OREGON MILEAGE REPORT
STATE HIGHWAY MILEAGE BY HIGHWAY

Highway No.		Region 1	Region 2	Region 3	Region 4	Region 5	All Main Line	All Conn.	All Frontage Roads	Total Miles Across
424	**SOUTH KLAMATH FALLS**									
	ADD MILES	0.00	0.00	0.00	5.91	0.00	5.91	1.58	0.00	7.49
	LANEMILE	0.00	0.00	0.00	12.03	0.00	12.03	2.33	0.00	14.36
	NON ADD	0.00	0.00	0.00	0.00	0.00	0.00	0.00	0.00	0.00
	LANEMILE	0.00	0.00	0.00	0.00	0.00	0.00	0.00	0.00	0.00
			Miles Add & Non-add		**5.91**			+ Frontage Roads and Connections		**7.49**
			Lane Miles Add & Non-add		**12.03**			+ Frontage Roads and Connections		**14.36**
426	**HATFIELD**									
	ADD MILES	0.00	0.00	0.00	2.42	0.00	2.42	0.00	0.00	2.42
	LANEMILE	0.00	0.00	0.00	4.84	0.00	4.84	0.00	0.00	4.84
	NON ADD	0.00	0.00	0.00	0.00	0.00	0.00	0.00	0.00	0.00
	LANEMILE	0.00	0.00	0.00	0.00	0.00	0.00	0.00	0.00	0.00
			Miles Add & Non-add		**2.42**			+ Frontage Roads and Connections		**2.42**
			Lane Miles Add & Non-add		**4.84**			+ Frontage Roads and Connections		**4.84**
429	**CRESCENT LAKE**									
	ADD MILES	0.00	2.39	0.00	0.00	0.00	2.39	0.00	0.00	2.39
	LANEMILE	0.00	4.78	0.00	0.00	0.00	4.78	0.00	0.00	4.78
	NON ADD	0.00	0.00	0.00	0.00	0.00	0.00	0.00	0.00	0.00
	LANEMILE	0.00	0.00	0.00	0.00	0.00	0.00	0.00	0.00	0.00
			Miles Add & Non-add		**2.39**			+ Frontage Roads and Connections		**2.39**
			Lane Miles Add & Non-add		**4.78**			+ Frontage Roads and Connections		**4.78**
431	**WARNER**									
	ADD MILES	0.00	0.00	0.00	62.46	2.56	65.02	0.00	0.00	65.02
	LANEMILE	0.00	0.00	0.00	124.92	5.12	130.04	0.00	0.00	130.04
	NON ADD	0.00	0.00	0.00	0.00	0.00	0.00	0.00	0.00	0.00
	LANEMILE	0.00	0.00	0.00	0.00	0.00	0.00	0.00	0.00	0.00
			Miles Add & Non-add		**65.02**			+ Frontage Roads and Connections		**65.02**
			Lane Miles Add & Non-add		**130.04**			+ Frontage Roads and Connections		**130.04**

2004 OREGON MILEAGE REPORT
STATE HIGHWAY MILEAGE BY HIGHWAY

Highway No.		Region 1	Region 2	Region 3	Region 4	Region 5	All Main Line	All Conn.	All Frontage Roads	Total Miles Across
440	**FRENCHGLEN**									
	ADD MILES	0.00	0.00	0.00	0.00	72.95	72.95	0.00	0.00	72.95
	LANEMILE	0.00	0.00	0.00	0.00	145.90	145.90	0.00	0.00	145.90
	NON ADD	0.00	0.00	0.00	0.00	0.00	0.00	0.00	0.00	0.00
	LANEMILE	0.00	0.00	0.00	0.00	0.00	0.00	0.00	0.00	0.00
			Miles Add & Non-add		**72.95**			+ Frontage Roads and Connections		**72.95**
			Lane Miles Add & Non-add		**145.90**			+ Frontage Roads and Connections		**145.90**
442	**STEENS**									
	ADD MILES	0.00	0.00	0.00	0.00	91.55	91.55	0.00	0.00	91.55
	LANEMILE	0.00	0.00	0.00	0.00	183.10	183.10	0.00	0.00	183.10
	NON ADD	0.00	0.00	0.00	0.00	0.00	0.00	0.00	0.00	0.00
	LANEMILE	0.00	0.00	0.00	0.00	0.00	0.00	0.00	0.00	0.00
			Miles Add & Non-add		**91.55**			+ Frontage Roads and Connections		**91.55**
			Lane Miles Add & Non-add		**183.10**			+ Frontage Roads and Connections		**183.10**
449	**HUNTINGTON**									
	ADD MILES	0.00	0.00	0.00	0.00	11.09	11.09	1.27	0.00	12.36
	LANEMILE	0.00	0.00	0.00	0.00	21.67	21.67	2.54	0.00	24.21
	NON ADD	0.00	0.00	0.00	0.00	0.72	0.72	0.00	0.00	0.72
	LANEMILE	0.00	0.00	0.00	0.00	0.72	0.72	0.00	0.00	0.72
			Miles Add & Non-add		**11.81**			+ Frontage Roads and Connections		**13.08**
			Lane Miles Add & Non-add		**22.39**			+ Frontage Roads and Connections		**24.93**
450	**SUCCOR CREEK**									
	ADD MILES	0.00	0.00	0.00	0.00	24.97	24.97	0.00	0.00	24.97
	LANEMILE	0.00	0.00	0.00	0.00	49.94	49.94	0.00	0.00	49.94
	NON ADD	0.00	0.00	0.00	0.00	0.00	0.00	0.00	0.00	0.00
	LANEMILE	0.00	0.00	0.00	0.00	0.00	0.00	0.00	0.00	0.00
			Miles Add & Non-add		**24.97**			+ Frontage Roads and Connections		**24.97**
			Lane Miles Add & Non-add		**49.94**			+ Frontage Roads and Connections		**49.94**

2004 OREGON MILEAGE REPORT
STATE HIGHWAY MILEAGE BY HIGHWAY

Highway No.		Region 1	Region 2	Region 3	Region 4	Region 5	All Main Line	All Conn.	All Frontage Roads	Total Miles Across
451	**VALE-WEST**									
	ADD MILES	0.00	0.00	0.00	0.00	10.36	10.36	0.01	0.00	10.37
	LANEMILE	0.00	0.00	0.00	0.00	20.70	20.70	0.02	0.00	20.72
	NON ADD	0.00	0.00	0.00	0.00	0.00	0.00	0.00	0.00	0.00
	LANEMILE	0.00	0.00	0.00	0.00	0.00	0.00	0.00	0.00	0.00
			Miles Add & Non-add		**10.36**			+ Frontage Roads and Connections		**10.37**
			Lane Miles Add & Non-add		**20.70**			+ Frontage Roads and Connections		**20.72**
453	**ADRIAN-ARENA VALLEY**									
	ADD MILES	0.00	0.00	0.00	0.00	3.19	3.19	0.00	0.00	3.19
	LANEMILE	0.00	0.00	0.00	0.00	6.38	6.38	0.00	0.00	6.38
	NON ADD	0.00	0.00	0.00	0.00	0.00	0.00	0.00	0.00	0.00
	LANEMILE	0.00	0.00	0.00	0.00	0.00	0.00	0.00	0.00	0.00
			Miles Add & Non-add		**3.19**			+ Frontage Roads and Connections		**3.19**
			Lane Miles Add & Non-add		**6.38**			+ Frontage Roads and Connections		**6.38**
454	**ADRIAN-CALDWELL**									
	ADD MILES	0.00	0.00	0.00	0.00	5.09	5.09	0.02	0.00	5.11
	LANEMILE	0.00	0.00	0.00	0.00	10.18	10.18	0.02	0.00	10.20
	NON ADD	0.00	0.00	0.00	0.00	0.00	0.00	0.00	0.00	0.00
	LANEMILE	0.00	0.00	0.00	0.00	0.00	0.00	0.00	0.00	0.00
			Miles Add & Non-add		**5.09**			+ Frontage Roads and Connections		**5.11**
			Lane Miles Add & Non-add		**10.18**			+ Frontage Roads and Connections		**10.20**
455	**OLDS FERRY-ONTARIO**									
	ADD MILES	0.00	0.00	0.00	0.00	35.22	35.22	1.45	0.49	37.16
	LANEMILE	0.00	0.00	0.00	0.00	77.71	77.71	1.66	0.98	80.35
	NON ADD	0.00	0.00	0.00	0.00	0.25	0.25	0.00	0.00	0.25
	LANEMILE	0.00	0.00	0.00	0.00	0.25	0.25	0.00	0.00	0.25
			Miles Add & Non-add		**35.47**			+ Frontage Roads and Connections		**37.41**
			Lane Miles Add & Non-add		**77.96**			+ Frontage Roads and Connections		**80.60**

2004 OREGON MILEAGE REPORT
STATE HIGHWAY MILEAGE BY HIGHWAY

Highway No.		Region 1	Region 2	Region 3	Region 4	Region 5	All Main Line	All Conn.	All Frontage Roads	Total Miles Across
456	**I.O.N.**									
	ADD MILES	0.00	0.00	0.00	0.00	121.30	121.30	0.45	0.00	121.75
	LANEMILE	0.00	0.00	0.00	0.00	242.60	242.60	0.90	0.00	243.50
	NON ADD	0.00	0.00	0.00	0.00	0.00	0.00	0.00	0.00	0.00
	LANEMILE	0.00	0.00	0.00	0.00	0.00	0.00	0.00	0.00	0.00

Miles Add & Non-add	**121.30**	+ Frontage Roads and Connections	**121.75**
Lane Miles Add & Non-add	**242.60**	+ Frontage Roads and Connections	**243.50**

2004 STATE TOTALS . . . MILEAGE SUMMARY

	Region 1	Region 2	Region 3	Region 4	Region 5	Mainline	Conn.	Frontage	Miles
ADD MILES	723.75	1,786.94	1,024.63	1,807.09	2,099.03	7,441.44	418.82	201.59	8,061.85
LANEMILE	1,859.05	3,953.80	2,311.00	3,811.09	4,298.59	16,233.53	555.26	346.89	17,135.68
NON ADD	186.07	188.26	189.89	100.18	248.66	913.06	1.31	0.23	914.60
LANEMILE	450.60	415.90	379.06	194.60	502.19	1,942.35	2.14	0.23	1,944.72

Miles Add & Non-add	**8,354.50**	+ Frontage Roads and Connections	**8,976.45**
Lane Miles Add & Non-add	**18,175.88**	+ Frontage Roads and Connections	**19,080.40**

2004 OREGON MILEAGE REPORT
State Highway by ODOT Region

HWY No		MAINLINE Add	MAINLINE Non-Add	CONNECTIONS Add	CONNECTIONS Non-Add	FRONTAGE ROADS Add	FRONTAGE ROADS Non-Add	TOTALS Across
				REGION 1				
001	Miles	25.73	25.71	27.08	0.00	0.63	0.00	79.15
	Lane Miles	78.69	78.34	39.52	0.00	0.69	0.00	197.24
002	Miles	62.11	62.04	26.81	0.00	10.31	0.00	161.27
	Lane Miles	136.88	137.59	34.01	0.00	18.12	0.00	326.60
003	Miles	11.60	0.91	2.12	0.00	0.00	0.00	14.63
	Lane Miles	34.03	1.94	2.12	0.00	0.00	0.00	38.09
026	Miles	89.62	5.81	2.08	0.00	3.87	0.00	101.38
	Lane Miles	254.50	11.21	3.24	0.00	7.07	0.00	276.02
029	Miles	24.99	4.39	0.54	0.00	0.00	0.00	29.92
	Lane Miles	78.53	9.64	0.85	0.00	0.00	0.00	89.02
037	Miles	23.82	0.47	0.26	0.00	0.00	0.00	24.55
	Lane Miles	51.03	0.47	0.26	0.00	0.00	0.00	51.76
040	Miles	2.44	0.17	0.60	0.00	0.00	0.00	3.21
	Lane Miles	9.46	0.34	0.91	0.00	0.00	0.00	10.71
047	Miles	52.75	21.63	18.92	0.00	1.43	0.00	94.73
	Lane Miles	123.93	49.88	30.57	0.00	2.32	0.00	206.70
053	Miles	4.61	0.00	0.31	0.00	0.00	0.00	4.92
	Lane Miles	11.01	0.00	0.31	0.00	0.00	0.00	11.32
061	Miles	4.25	4.16	8.39	0.23	0.00	0.00	17.03
	Lane Miles	11.75	12.02	13.59	0.34	0.00	0.00	37.70

2004 OREGON MILEAGE REPORT
State Highway by ODOT Region

HWY		MAINLINE		CONNECTIONS		FRONTAGE ROADS		TOTALS
No		Add	Non-Add	Add	Non-Add	Add	Non-Add	Across
064	Miles	26.56	26.28	28.36	0.72	0.45	0.00	82.37
	Lane Miles	73.79	75.98	44.37	1.44	0.97	0.00	196.55
068	Miles	10.18	0.41	0.89	0.00	0.09	0.00	11.57
	Lane Miles	39.27	0.80	1.89	0.00	0.18	0.00	42.14
081	Miles	26.43	4.69	3.92	0.00	1.18	0.00	36.22
	Lane Miles	97.18	12.00	5.91	0.00	2.33	0.00	117.42
091	Miles	16.97	9.23	3.89	0.00	1.39	0.00	31.48
	Lane Miles	51.37	18.70	6.16	0.00	1.60	0.00	77.83
092	Miles	67.41	2.65	2.97	0.00	2.21	0.00	75.24
	Lane Miles	202.80	5.66	4.57	0.00	3.75	0.00	216.78
100	Miles	27.33	1.48	0.49	0.00	0.00	0.00	29.30
	Lane Miles	53.74	2.25	0.59	0.00	0.00	0.00	56.58
102	Miles	57.53	1.06	0.71	0.00	0.00	0.00	59.30
	Lane Miles	114.90	1.13	0.96	0.00	0.00	0.00	116.99
110	Miles	11.89	0.00	0.04	0.00	0.00	0.00	11.93
	Lane Miles	23.78	0.00	0.08	0.00	0.00	0.00	23.86
120	Miles	2.71	0.00	0.37	0.00	0.20	0.00	3.28
	Lane Miles	7.58	0.00	0.74	0.00	0.40	0.00	8.72
123	Miles	16.81	0.42	1.25	0.00	0.00	0.00	18.48
	Lane Miles	53.74	0.84	1.54	0.00	0.00	0.00	56.12

2004 OREGON MILEAGE REPORT
State Highway by ODOT Region

HWY		MAINLINE		CONNECTIONS		FRONTAGE ROADS		TOTALS
No		Add	Non-Add	Add	Non-Add	Add	Non-Add	Across
140	Miles	10.05	0.00	0.00	0.00	0.00	0.00	10.05
	Lane Miles	20.43	0.00	0.00	0.00	0.00	0.00	20.43
141	Miles	7.30	0.55	1.31	0.00	0.00	0.00	9.16
	Lane Miles	16.01	1.63	1.90	0.00	0.00	0.00	19.54
142	Miles	2.86	0.00	0.00	0.00	0.00	0.00	2.86
	Lane Miles	8.14	0.00	0.00	0.00	0.00	0.00	8.14
143	Miles	0.57	0.00	0.39	0.00	0.26	0.00	1.22
	Lane Miles	2.28	0.00	0.45	0.00	0.52	0.00	3.25
144	Miles	7.52	7.34	10.06	0.08	0.36	0.00	25.36
	Lane Miles	18.66	17.82	13.55	0.08	0.72	0.00	50.83
160	Miles	16.32	2.20	0.00	0.00	0.00	0.00	18.52
	Lane Miles	38.23	4.40	0.00	0.00	0.00	0.00	42.63
161	Miles	22.07	0.07	0.00	0.00	0.13	0.00	22.27
	Lane Miles	44.10	0.14	0.00	0.00	0.24	0.00	44.48
171	Miles	48.53	2.95	3.11	0.00	0.72	0.00	55.31
	Lane Miles	116.58	5.62	4.52	0.00	1.37	0.00	128.09
172	Miles	6.17	0.00	0.00	0.00	0.00	0.00	6.17
	Lane Miles	12.34	0.00	0.00	0.00	0.00	0.00	12.34
173	Miles	5.32	0.54	0.00	0.00	0.00	0.00	5.86
	Lane Miles	10.22	0.54	0.00	0.00	0.00	0.00	10.76

2004 OREGON MILEAGE REPORT
State Highway by ODOT Region

HWY No		MAINLINE Add	MAINLINE Non-Add	CONNECTIONS Add	CONNECTIONS Non-Add	FRONTAGE ROADS Add	FRONTAGE ROADS Non-Add	TOTALS Across
174	Miles	8.84	0.41	0.29	0.00	0.00	0.00	9.54
	Lane Miles	18.41	0.57	0.29	0.00	0.00	0.00	19.27
281	Miles	19.01	0.45	0.00	0.00	0.00	0.00	19.46
	Lane Miles	38.85	1.04	0.00	0.00	0.00	0.00	39.89
282	Miles	3.45	0.05	0.00	0.00	0.00	0.00	3.50
	Lane Miles	6.84	0.05	0.00	0.00	0.00	0.00	6.89

REGION 1 TOTALS

	MAINLINE Add	MAINLINE Non-Add	CONNECTIONS Add	CONNECTIONS Non-Add	FRONTAGE ROADS Add	FRONTAGE ROADS Non-Add	TOTALS Across
Miles	723.75	186.07	145.16	1.03	23.23	0.00	1,079.24
Lane Miles	1,859.05	450.60	212.90	1.86	40.28	0.00	2,564.69

2004 OREGON MILEAGE REPORT
State Highway by ODOT Region

HWY No		MAINLINE Add	MAINLINE Non-Add	CONNECTIONS Add	CONNECTIONS Non-Add	FRONTAGE ROADS Add	FRONTAGE ROADS Non-Add	TOTALS Across
				REGION 2				
001	Miles	114.63	114.64	42.08	0.00	30.28	0.00	301.63
	Lane Miles	260.32	266.70	53.14	0.00	54.08	0.00	634.24
009	Miles	194.22	2.27	3.06	0.00	5.11	0.00	204.66
	Lane Miles	435.31	4.52	3.82	0.00	9.30	0.00	452.95
015	Miles	76.05	2.47	0.32	0.00	0.70	0.00	79.54
	Lane Miles	167.51	4.94	0.32	0.00	1.40	0.00	174.17
016	Miles	88.19	1.43	1.09	0.00	0.66	0.00	91.37
	Lane Miles	222.26	2.86	1.41	0.00	0.66	0.00	227.19
018	Miles	70.30	0.46	0.77	0.00	1.81	0.00	73.34
	Lane Miles	160.79	0.74	0.77	0.00	3.62	0.00	165.92
027	Miles	56.61	0.00	0.05	0.00	0.32	0.00	56.98
	Lane Miles	113.28	0.00	0.10	0.00	0.32	0.00	113.70
029	Miles	15.95	0.05	0.00	0.00	0.00	0.00	16.00
	Lane Miles	31.85	0.05	0.00	0.00	0.00	0.00	31.90
030	Miles	26.31	5.18	2.32	0.00	1.11	0.00	34.92
	Lane Miles	66.95	10.90	3.80	0.00	2.07	0.00	83.72
031	Miles	11.17	0.87	0.11	0.00	0.00	0.00	12.15
	Lane Miles	23.04	1.54	0.11	0.00	0.00	0.00	24.69
032	Miles	24.97	0.00	0.00	0.00	0.00	0.00	24.97
	Lane Miles	49.94	0.00	0.00	0.00	0.00	0.00	49.94

2004 OREGON MILEAGE REPORT
State Highway by ODOT Region

HWY		MAINLINE		CONNECTIONS		FRONTAGE ROADS		TOTALS
No		Add	Non-Add	Add	Non-Add	Add	Non-Add	Across
033	Miles	52.28	0.32	1.16	0.00	4.83	0.00	58.59
	Lane Miles	117.81	0.32	1.51	0.00	9.54	0.00	129.18
037	Miles	27.43	0.25	0.04	0.00	0.00	0.00	27.72
	Lane Miles	57.86	0.50	0.08	0.00	0.00	0.00	58.44
039	Miles	53.36	2.48	4.05	0.00	1.47	0.00	61.36
	Lane Miles	119.93	3.63	6.03	0.00	2.23	0.00	131.82
043	Miles	2.35	0.00	0.00	0.00	0.00	0.00	2.35
	Lane Miles	4.70	0.00	0.00	0.00	0.00	0.00	4.70
046	Miles	18.91	0.00	0.00	0.00	0.00	0.00	18.91
	Lane Miles	37.82	0.00	0.00	0.00	0.00	0.00	37.82
047	Miles	21.96	0.30	0.08	0.00	0.00	0.00	22.34
	Lane Miles	53.13	0.30	0.08	0.00	0.00	0.00	53.51
051	Miles	5.94	0.83	0.00	0.00	0.00	0.00	6.77
	Lane Miles	11.29	1.05	0.00	0.00	0.00	0.00	12.34
058	Miles	32.34	1.62	1.63	0.00	0.00	0.00	35.59
	Lane Miles	78.60	3.30	1.86	0.00	0.00	0.00	83.76
062	Miles	52.65	0.07	0.27	0.00	0.96	0.00	53.95
	Lane Miles	112.30	0.17	0.27	0.00	1.38	0.00	114.12
069	Miles	13.00	8.63	8.20	0.00	0.00	0.00	29.83
	Lane Miles	28.87	17.93	9.12	0.00	0.00	0.00	55.92
072	Miles	8.48	3.88	1.05	0.00	0.70	0.00	14.11
	Lane Miles	27.50	8.21	2.26	0.00	1.40	0.00	39.37

2004 OREGON MILEAGE REPORT
State Highway by ODOT Region

HWY		MAINLINE		CONNECTIONS		FRONTAGE ROADS		TOTALS
No		Add	Non-Add	Add	Non-Add	Add	Non-Add	Across
081	Miles	21.82	0.57	1.38	0.00	0.19	0.00	23.96
	Lane Miles	52.48	0.72	1.40	0.00	0.22	0.00	54.82
091	Miles	109.83	14.65	2.36	0.00	1.76	0.00	128.60
	Lane Miles	272.59	34.79	3.60	0.00	2.16	0.00	313.14
092	Miles	27.48	0.49	0.94	0.00	1.17	0.00	30.08
	Lane Miles	64.11	0.89	1.22	0.00	1.73	0.00	67.95
102	Miles	28.91	0.00	0.09	0.00	0.00	0.00	29.00
	Lane Miles	57.76	0.00	0.15	0.00	0.00	0.00	57.91
103	Miles	9.02	0.00	0.00	0.00	0.00	0.00	9.02
	Lane Miles	18.04	0.00	0.00	0.00	0.00	0.00	18.04
104	Miles	6.97	0.00	0.05	0.00	0.00	0.00	7.02
	Lane Miles	13.90	0.00	0.10	0.00	0.00	0.00	14.00
105	Miles	7.25	0.08	0.82	0.00	0.00	0.00	8.15
	Lane Miles	14.86	0.16	1.66	0.00	0.00	0.00	16.68
130	Miles	9.40	0.00	0.00	0.00	0.00	0.00	9.40
	Lane Miles	18.67	0.00	0.00	0.00	0.00	0.00	18.67
131	Miles	9.08	0.00	0.00	0.00	0.00	0.00	9.08
	Lane Miles	18.37	0.00	0.00	0.00	0.00	0.00	18.37
140	Miles	40.00	0.40	0.71	0.00	0.21	0.00	41.32
	Lane Miles	81.67	0.80	1.32	0.00	0.21	0.00	84.00
150	Miles	20.74	2.43	0.32	0.00	0.00	0.00	23.49
	Lane Miles	42.59	4.61	0.39	0.00	0.00	0.00	47.59

2004 OREGON MILEAGE REPORT
State Highway by ODOT Region

HWY		MAINLINE		CONNECTIONS		FRONTAGE ROADS		TOTALS
No		Add	Non-Add	Add	Non-Add	Add	Non-Add	Across
151	Miles	11.50	0.00	0.00	0.00	0.00	0.00	11.50
	Lane Miles	23.00	0.00	0.00	0.00	0.00	0.00	23.00
153	Miles	14.27	0.00	0.04	0.00	0.00	0.00	14.31
	Lane Miles	28.54	0.00	0.08	0.00	0.00	0.00	28.62
154	Miles	6.26	0.00	0.00	0.00	0.00	0.00	6.26
	Lane Miles	12.52	0.00	0.00	0.00	0.00	0.00	12.52
155	Miles	9.19	0.00	0.00	0.00	0.00	0.00	9.19
	Lane Miles	18.30	0.00	0.00	0.00	0.00	0.00	18.30
157	Miles	8.56	0.55	0.26	0.00	0.00	0.00	9.37
	Lane Miles	16.53	0.55	0.29	0.00	0.00	0.00	17.37
160	Miles	13.61	0.00	0.00	0.00	0.00	0.00	13.61
	Lane Miles	27.22	0.00	0.00	0.00	0.00	0.00	27.22
161	Miles	11.21	0.00	0.03	0.00	0.14	0.00	11.38
	Lane Miles	22.42	0.00	0.03	0.00	0.16	0.00	22.61
162	Miles	80.64	8.43	8.04	0.00	0.81	0.00	97.92
	Lane Miles	184.25	16.60	9.79	0.00	1.17	0.00	211.81
163	Miles	32.06	0.27	0.48	0.00	0.00	0.00	32.81
	Lane Miles	63.96	0.27	0.62	0.00	0.00	0.00	64.85
164	Miles	8.54	0.87	0.74	0.00	0.00	0.00	10.15
	Lane Miles	16.47	1.24	0.77	0.00	0.00	0.00	18.48
180	Miles	19.16	0.00	0.00	0.00	0.00	0.00	19.16
	Lane Miles	38.32	0.00	0.00	0.00	0.00	0.00	38.32

2004 OREGON MILEAGE REPORT
State Highway by ODOT Region

HWY		MAINLINE		CONNECTIONS		FRONTAGE ROADS		TOTALS
No		Add	Non-Add	Add	Non-Add	Add	Non-Add	Across
181	Miles	31.45	0.00	0.03	0.00	0.33	0.00	31.81
	Lane Miles	63.57	0.00	0.06	0.00	0.66	0.00	64.29
182	Miles	0.75	0.00	0.40	0.00	0.00	0.00	1.15
	Lane Miles	1.50	0.00	0.80	0.00	0.00	0.00	2.30
189	Miles	4.01	0.00	0.93	0.00	0.00	0.00	4.94
	Lane Miles	8.06	0.00	1.86	0.00	0.00	0.00	9.92
191	Miles	31.40	0.51	0.00	0.00	0.00	0.00	31.91
	Lane Miles	62.85	1.02	0.00	0.00	0.00	0.00	63.87
193	Miles	6.34	0.00	0.15	0.00	0.16	0.00	6.65
	Lane Miles	12.68	0.00	0.15	0.00	0.32	0.00	13.15
194	Miles	7.56	0.00	0.00	0.00	0.00	0.00	7.56
	Lane Miles	15.12	0.00	0.00	0.00	0.00	0.00	15.12
200	Miles	42.14	0.00	0.03	0.00	0.00	0.00	42.17
	Lane Miles	84.25	0.00	0.06	0.00	0.00	0.00	84.31
201	Miles	9.49	0.00	0.00	0.00	0.00	0.00	9.49
	Lane Miles	18.98	0.00	0.00	0.00	0.00	0.00	18.98
210	Miles	18.09	0.42	2.12	0.00	2.04	0.00	22.67
	Lane Miles	66.39	1.02	2.12	0.00	4.08	0.00	73.61
211	Miles	25.28	0.00	0.00	0.00	0.29	0.00	25.57
	Lane Miles	50.72	0.00	0.00	0.00	0.58	0.00	51.30
212	Miles	21.40	0.00	0.51	0.00	0.00	0.00	21.91
	Lane Miles	42.80	0.00	1.02	0.00	0.00	0.00	43.82

2004 OREGON MILEAGE REPORT
State Highway by ODOT Region

HWY		MAINLINE		CONNECTIONS		FRONTAGE ROADS		TOTALS
No		Add	Non-Add	Add	Non-Add	Add	Non-Add	Across
215	Miles	19.81	0.19	0.00	0.00	0.00	0.00	20.00
	Lane Miles	40.71	0.19	0.00	0.00	0.00	0.00	40.90
222	Miles	10.33	0.00	0.91	0.00	0.44	0.00	11.68
	Lane Miles	20.66	0.00	1.35	0.00	0.44	0.00	22.45
225	Miles	2.52	0.33	0.55	0.00	0.76	0.00	4.16
	Lane Miles	4.74	0.44	1.03	0.00	1.52	0.00	7.73
226	Miles	19.87	1.07	0.61	0.00	0.15	0.00	21.70
	Lane Miles	39.71	1.50	1.10	0.00	0.15	0.00	42.46
227	Miles	9.97	9.98	7.79	0.00	0.54	0.00	28.28
	Lane Miles	22.90	21.11	11.50	0.00	0.79	0.00	56.30
228	Miles	1.40	1.27	0.39	0.00	0.00	0.00	3.06
	Lane Miles	2.44	2.33	0.81	0.00	0.00	0.00	5.58
229	Miles	50.14	0.00	0.06	0.00	0.00	0.00	50.20
	Lane Miles	103.31	0.00	0.12	0.00	0.00	0.00	103.43
429	Miles	2.39	0.00	0.00	0.00	0.00	0.00	2.39
	Lane Miles	4.78	0.00	0.00	0.00	0.00	0.00	4.78

REGION 2 TOTALS

	MAINLINE		CONNECTIONS		FRONTAGE ROADS		TOTALS
	Add	Non-Add	Add	Non-Add	Add	Non-Add	Across
Miles	1,786.94	188.26	97.02	0.00	56.94	0.00	2,129.16
Lane Miles	3,953.80	415.90	128.08	0.00	100.19	0.00	4,597.97

2004 OREGON MILEAGE REPORT
State Highway by ODOT Region

HWY No		MAINLINE Add	MAINLINE Non-Add	CONNECTIONS Add	CONNECTIONS Non-Add	FRONTAGE ROADS Add	FRONTAGE ROADS Non-Add	TOTALS Across
				REGION 3				
001	Miles	168.01	167.97	58.39	0.00	21.83	0.00	416.20
	Lane Miles	336.21	336.45	71.01	0.00	35.29	0.00	778.96
009	Miles	152.49	5.72	2.08	0.00	8.68	0.00	168.97
	Lane Miles	379.16	11.32	3.27	0.00	14.17	0.00	407.92
021	Miles	43.76	0.00	0.54	0.00	0.00	0.00	44.30
	Lane Miles	88.63	0.00	0.54	0.00	0.00	0.00	89.17
022	Miles	63.19	2.53	1.92	0.00	4.95	0.00	72.59
	Lane Miles	151.79	5.03	2.72	0.00	9.94	0.00	169.48
025	Miles	46.56	5.10	0.63	0.00	2.64	0.00	54.93
	Lane Miles	119.27	11.26	1.06	0.00	5.05	0.00	136.64
035	Miles	73.31	2.92	0.81	0.00	1.24	0.00	78.28
	Lane Miles	197.11	5.40	1.23	0.00	2.40	0.00	206.14
038	Miles	19.33	0.00	0.00	0.00	0.00	0.00	19.33
	Lane Miles	38.56	0.00	0.00	0.00	0.00	0.00	38.56
045	Miles	56.89	0.46	0.44	0.00	0.82	0.00	58.61
	Lane Miles	125.64	0.71	0.55	0.00	1.07	0.00	127.97
060	Miles	14.95	0.54	0.95	0.00	0.00	0.00	16.44
	Lane Miles	29.50	0.89	0.95	0.00	0.00	0.00	31.34
063	Miles	20.09	2.14	0.17	0.00	0.53	0.00	22.93
	Lane Miles	70.43	3.56	0.19	0.00	1.06	0.00	75.24

2004 OREGON MILEAGE REPORT
State Highway by ODOT Region

HWY		MAINLINE		CONNECTIONS		FRONTAGE ROADS		TOTALS
No		Add	Non-Add	Add	Non-Add	Add	Non-Add	Across
138	Miles	101.95	0.62	0.56	0.00	0.82	0.00	103.95
	Lane Miles	239.15	1.02	1.09	0.00	1.64	0.00	242.90
230	Miles	11.25	0.00	0.00	0.00	0.00	0.00	11.25
	Lane Miles	22.50	0.00	0.00	0.00	0.00	0.00	22.50
231	Miles	25.39	0.00	0.58	0.00	0.17	0.00	26.14
	Lane Miles	52.19	0.00	0.87	0.00	0.17	0.00	53.23
233	Miles	23.80	0.00	0.00	0.00	0.00	0.00	23.80
	Lane Miles	47.86	0.00	0.00	0.00	0.00	0.00	47.86
240	Miles	11.95	0.23	0.00	0.00	0.00	0.00	12.18
	Lane Miles	27.72	0.79	0.00	0.00	0.00	0.00	28.51
241	Miles	17.41	0.07	0.00	0.00	0.00	0.00	17.48
	Lane Miles	30.72	0.14	0.00	0.00	0.00	0.00	30.86
242	Miles	18.68	0.33	0.25	0.00	0.00	0.00	19.26
	Lane Miles	37.25	0.57	0.25	0.00	0.00	0.00	38.07
244	Miles	16.93	0.00	0.00	0.00	0.00	0.00	16.93
	Lane Miles	33.90	0.00	0.00	0.00	0.00	0.00	33.90
250	Miles	5.41	0.00	0.00	0.00	0.00	0.00	5.41
	Lane Miles	10.62	0.00	0.00	0.00	0.00	0.00	10.62
251	Miles	0.76	0.00	0.00	0.00	0.00	0.00	0.76
	Lane Miles	1.52	0.00	0.00	0.00	0.00	0.00	1.52
255	Miles	25.86	0.00	0.00	0.00	0.00	0.00	25.86
	Lane Miles	51.72	0.00	0.00	0.00	0.00	0.00	51.72

2004 OREGON MILEAGE REPORT
State Highway by ODOT Region

HWY No		MAINLINE Add	MAINLINE Non-Add	CONNECTIONS Add	CONNECTIONS Non-Add	FRONTAGE ROADS Add	FRONTAGE ROADS Non-Add	TOTALS Across
260	Miles	20.79	0.00	0.00	0.00	0.00	0.00	20.79
	Lane Miles	41.58	0.00	0.00	0.00	0.00	0.00	41.58
270	Miles	16.04	0.00	0.00	0.00	0.56	0.00	16.60
	Lane Miles	34.36	0.00	0.00	0.00	1.12	0.00	35.48
271	Miles	18.74	0.00	0.20	0.00	0.00	0.00	18.94
	Lane Miles	37.29	0.00	0.20	0.00	0.00	0.00	37.49
272	Miles	38.67	0.92	0.41	0.28	0.00	0.00	40.28
	Lane Miles	81.33	1.58	0.59	0.28	0.00	0.00	83.78
273	Miles	12.42	0.34	0.52	0.00	0.00	0.00	13.28
	Lane Miles	24.99	0.34	0.52	0.00	0.00	0.00	25.85

REGION 3 TOTALS

	MAINLINE Add	MAINLINE Non-Add	CONNECTIONS Add	CONNECTIONS Non-Add	FRONTAGE ROADS Add	FRONTAGE ROADS Non-Add	TOTALS Across
Miles	1,024.63	189.89	68.45	0.28	42.24	0.00	1,325.49
Lane Miles	2,311.00	379.06	85.04	0.28	71.91	0.00	2,847.29

2004 OREGON MILEAGE REPORT
State Highway by ODOT Region

HWY No		MAINLINE Add	MAINLINE Non-Add	CONNECTIONS Add	CONNECTIONS Non-Add	FRONTAGE ROADS Add	FRONTAGE ROADS Non-Add	TOTALS Across
				REGION 4				
002	Miles	85.06	85.16	16.88	0.00	8.71	0.23	196.04
	Lane Miles	170.37	170.32	19.79	0.00	16.35	0.23	377.06
004	Miles	281.25	7.24	12.31	0.00	2.61	0.00	303.41
	Lane Miles	690.52	13.38	15.23	0.00	3.02	0.00	722.15
005	Miles	101.75	0.76	0.63	0.00	0.06	0.00	103.20
	Lane Miles	203.19	0.76	1.00	0.00	0.06	0.00	205.01
007	Miles	82.15	0.00	0.00	0.00	5.25	0.00	87.40
	Lane Miles	169.32	0.00	0.00	0.00	10.50	0.00	179.82
014	Miles	44.78	0.00	0.13	0.00	0.00	0.00	44.91
	Lane Miles	72.73	0.00	0.13	0.00	0.00	0.00	72.86
015	Miles	35.11	0.00	0.28	0.00	0.54	0.00	35.93
	Lane Miles	72.35	0.00	0.56	0.00	1.08	0.00	73.99
016	Miles	12.17	0.00	0.00	0.00	0.00	0.00	12.17
	Lane Miles	25.82	0.00	0.00	0.00	0.00	0.00	25.82
017	Miles	20.99	0.58	0.94	0.00	0.60	0.00	23.11
	Lane Miles	55.86	0.70	1.01	0.00	0.60	0.00	58.17
018	Miles	16.45	0.51	0.00	0.00	0.00	0.00	16.96
	Lane Miles	34.82	0.51	0.00	0.00	0.00	0.00	35.33
019	Miles	157.73	0.00	0.11	0.00	0.00	0.00	157.84
	Lane Miles	315.46	0.00	0.22	0.00	0.00	0.00	315.68

2004 OREGON MILEAGE REPORT
State Highway by ODOT Region

HWY		MAINLINE		CONNECTIONS		FRONTAGE ROADS		TOTALS
No		Add	Non-Add	Add	Non-Add	Add	Non-Add	Across
020	Miles	95.68	0.34	0.72	0.00	0.00	0.00	96.74
	Lane Miles	204.75	0.34	1.01	0.00	0.00	0.00	206.10
021	Miles	15.19	0.30	0.17	0.00	0.00	0.00	15.66
	Lane Miles	31.02	0.30	0.17	0.00	0.00	0.00	31.49
022	Miles	20.28	0.07	0.00	0.00	0.00	0.00	20.35
	Lane Miles	40.33	0.14	0.00	0.00	0.00	0.00	40.47
023	Miles	6.97	0.00	0.00	0.00	0.00	0.00	6.97
	Lane Miles	13.94	0.00	0.00	0.00	0.00	0.00	13.94
041	Miles	95.85	0.23	0.36	0.00	0.00	0.00	96.44
	Lane Miles	195.14	0.23	0.36	0.00	0.00	0.00	195.73
042	Miles	68.37	0.00	0.93	0.00	0.57	0.00	69.87
	Lane Miles	145.40	0.00	1.08	0.00	1.07	0.00	147.55
044	Miles	25.85	0.11	0.00	0.00	0.00	0.00	25.96
	Lane Miles	52.01	0.11	0.00	0.00	0.00	0.00	52.12
049	Miles	56.87	0.00	0.09	0.00	0.00	0.00	56.96
	Lane Miles	113.74	0.00	0.18	0.00	0.00	0.00	113.92
050	Miles	31.86	1.41	0.17	0.00	0.00	0.00	33.44
	Lane Miles	69.97	2.51	0.27	0.00	0.00	0.00	72.75
052	Miles	8.44	0.37	0.38	0.00	0.35	0.00	9.54
	Lane Miles	16.65	0.48	0.74	0.00	0.70	0.00	18.57

2004 OREGON MILEAGE REPORT
State Highway by ODOT Region

HWY		MAINLINE		CONNECTIONS		FRONTAGE ROADS		TOTALS
No		Add	Non-Add	Add	Non-Add	Add	Non-Add	Across
053	Miles	55.39	0.45	0.00	0.00	0.00	0.00	55.84
	Lane Miles	123.05	0.74	0.00	0.00	0.00	0.00	123.79
100	Miles	15.46	0.00	0.00	0.00	0.00	0.00	15.46
	Lane Miles	30.92	0.00	0.00	0.00	0.00	0.00	30.92
270	Miles	52.72	0.00	0.28	0.00	0.00	0.00	53.00
	Lane Miles	117.47	0.00	0.32	0.00	0.00	0.00	117.79
290	Miles	28.47	0.00	0.00	0.00	0.00	0.00	28.47
	Lane Miles	56.94	0.00	0.00	0.00	0.00	0.00	56.94
291	Miles	42.25	0.00	0.00	0.00	0.21	0.00	42.46
	Lane Miles	84.50	0.00	0.00	0.00	0.27	0.00	84.77
292	Miles	4.98	1.42	0.67	0.00	0.38	0.00	7.45
	Lane Miles	9.78	2.16	0.67	0.00	0.38	0.00	12.99
293	Miles	13.58	0.00	0.97	0.00	0.00	0.00	14.55
	Lane Miles	27.16	0.00	0.97	0.00	0.00	0.00	28.13
300	Miles	56.56	0.00	0.00	0.00	0.00	0.00	56.56
	Lane Miles	113.12	0.00	0.00	0.00	0.00	0.00	113.12
301	Miles	18.39	0.28	0.72	0.00	0.00	0.00	19.39
	Lane Miles	36.59	0.34	0.72	0.00	0.00	0.00	37.65
321	Miles	16.22	0.00	0.00	0.00	0.00	0.00	16.22
	Lane Miles	32.44	0.00	0.00	0.00	0.00	0.00	32.44

2004 OREGON MILEAGE REPORT
State Highway by ODOT Region

HWY		MAINLINE		CONNECTIONS		FRONTAGE ROADS		TOTALS
No		Add	Non-Add	Add	Non-Add	Add	Non-Add	Across
360	Miles	26.19	0.17	0.03	0.00	0.00	0.00	26.39
	Lane Miles	52.17	0.17	0.06	0.00	0.00	0.00	52.40
361	Miles	11.62	0.00	0.00	0.00	0.00	0.00	11.62
	Lane Miles	23.24	0.00	0.00	0.00	0.00	0.00	23.24
370	Miles	17.67	0.00	0.00	0.00	0.00	0.00	17.67
	Lane Miles	35.34	0.00	0.00	0.00	0.00	0.00	35.34
371	Miles	7.57	0.00	0.00	0.00	0.00	0.00	7.57
	Lane Miles	15.14	0.00	0.00	0.00	0.00	0.00	15.14
372	Miles	17.35	0.78	0.17	0.00	0.00	0.00	18.30
	Lane Miles	39.89	1.41	0.17	0.00	0.00	0.00	41.47
380	Miles	55.49	0.00	0.00	0.00	0.00	0.00	55.49
	Lane Miles	110.98	0.00	0.00	0.00	0.00	0.00	110.98
390	Miles	23.79	0.00	0.00	0.00	0.00	0.00	23.79
	Lane Miles	47.58	0.00	0.00	0.00	0.00	0.00	47.58
420	Miles	4.32	0.00	0.00	0.00	0.00	0.00	4.32
	Lane Miles	8.64	0.00	0.00	0.00	0.00	0.00	8.64
422	Miles	5.48	0.00	0.38	0.00	0.00	0.00	5.86
	Lane Miles	10.96	0.00	0.38	0.00	0.00	0.00	11.34
424	Miles	5.91	0.00	1.58	0.00	0.00	0.00	7.49
	Lane Miles	12.03	0.00	2.33	0.00	0.00	0.00	14.36

2004 OREGON MILEAGE REPORT
State Highway by ODOT Region

HWY No		MAINLINE Add	MAINLINE Non-Add	CONNECTIONS Add	CONNECTIONS Non-Add	FRONTAGE ROADS Add	FRONTAGE ROADS Non-Add	TOTALS Across
426	Miles	2.42	0.00	0.00	0.00	0.00	0.00	2.42
	Lane Miles	4.84	0.00	0.00	0.00	0.00	0.00	4.84
431	Miles	62.46	0.00	0.00	0.00	0.00	0.00	62.46
	Lane Miles	124.92	0.00	0.00	0.00	0.00	0.00	124.92

REGION 4 TOTALS

	MAINLINE Add	MAINLINE Non-Add	CONNECTIONS Add	CONNECTIONS Non-Add	FRONTAGE ROADS Add	FRONTAGE ROADS Non-Add	TOTALS Across
Miles	1,807.09	100.18	38.90	0.00	19.28	0.23	1,965.68
Lane Miles	3,811.09	194.60	47.37	0.00	34.03	0.23	4,087.32

2004 OREGON MILEAGE REPORT
State Highway by ODOT Region

HWY No		MAINLINE Add	MAINLINE Non-Add	CONNECTIONS Add	CONNECTIONS Non-Add	FRONTAGE ROADS Add	FRONTAGE ROADS Non-Add	TOTALS Across
				REGION 5				
002	Miles	53.78	18.65	7.45	0.00	0.40	0.00	80.28
	Lane Miles	112.17	36.89	8.82	0.00	0.40	0.00	158.28
005	Miles	171.73	0.00	0.15	0.00	0.00	0.00	171.88
	Lane Miles	346.08	0.00	0.30	0.00	0.00	0.00	346.38
006	Miles	210.43	209.68	46.69	0.00	45.26	0.00	512.06
	Lane Miles	428.19	429.19	53.15	0.00	77.87	0.00	988.40
007	Miles	181.77	1.11	0.01	0.00	2.10	0.00	184.99
	Lane Miles	378.56	2.02	0.01	0.00	2.33	0.00	382.92
008	Miles	34.06	0.29	0.98	0.00	0.82	0.00	36.15
	Lane Miles	88.84	0.29	1.30	0.00	1.64	0.00	92.07
010	Miles	70.74	0.00	0.74	0.00	1.42	0.00	72.90
	Lane Miles	153.12	0.00	0.79	0.00	2.84	0.00	156.75
011	Miles	43.11	0.00	0.00	0.00	0.00	0.00	43.11
	Lane Miles	86.22	0.00	0.00	0.00	0.00	0.00	86.22
012	Miles	70.34	0.72	0.73	0.00	0.67	0.00	72.46
	Lane Miles	141.59	0.88	0.73	0.00	1.34	0.00	144.54
028	Miles	118.47	1.66	0.65	0.00	8.15	0.00	128.93
	Lane Miles	242.25	3.32	0.65	0.00	12.13	0.00	258.35
036	Miles	30.41	0.00	0.32	0.00	0.23	0.00	30.96
	Lane Miles	60.01	0.00	0.60	0.00	0.23	0.00	60.84
041	Miles	1.47	0.00	0.00	0.00	0.00	0.00	1.47
	Lane Miles	2.94	0.00	0.00	0.00	0.00	0.00	2.94

2004 OREGON MILEAGE REPORT
State Highway by ODOT Region

HWY		MAINLINE		CONNECTIONS		FRONTAGE ROADS		TOTALS
No		Add	Non-Add	Add	Non-Add	Add	Non-Add	Across
048	Miles	67.43	0.00	0.06	0.00	0.21	0.00	67.70
	Lane Miles	134.86	0.00	0.12	0.00	0.42	0.00	135.40
049	Miles	32.80	0.00	0.13	0.00	0.00	0.00	32.93
	Lane Miles	65.60	0.00	0.26	0.00	0.00	0.00	65.86
052	Miles	74.61	0.00	0.03	0.00	0.00	0.00	74.64
	Lane Miles	149.22	0.00	0.03	0.00	0.00	0.00	149.25
054	Miles	12.86	0.24	0.31	0.00	0.00	0.00	13.41
	Lane Miles	50.14	0.24	0.62	0.00	0.00	0.00	51.00
066	Miles	54.45	0.96	1.15	0.00	0.00	0.00	56.56
	Lane Miles	111.95	1.21	1.77	0.00	0.00	0.00	114.93
067	Miles	5.93	2.16	1.46	0.00	0.00	0.00	9.55
	Lane Miles	11.57	3.39	1.59	0.00	0.00	0.00	16.55
070	Miles	11.21	10.78	3.25	0.00	0.00	0.00	25.24
	Lane Miles	22.54	21.55	3.58	0.00	0.00	0.00	47.67
071	Miles	50.96	0.00	0.00	0.00	0.00	0.00	50.96
	Lane Miles	101.92	0.00	0.00	0.00	0.00	0.00	101.92
300	Miles	29.26	0.00	0.00	0.00	0.00	0.00	29.26
	Lane Miles	58.52	0.00	0.00	0.00	0.00	0.00	58.52
320	Miles	35.60	0.00	0.00	0.00	0.00	0.00	35.60
	Lane Miles	71.20	0.00	0.00	0.00	0.00	0.00	71.20
321	Miles	24.65	0.00	0.06	0.00	0.00	0.00	24.71
	Lane Miles	49.30	0.00	0.06	0.00	0.00	0.00	49.36

2004 OREGON MILEAGE REPORT
State Highway by ODOT Region

HWY		MAINLINE		CONNECTIONS		FRONTAGE ROADS		TOTALS
No		Add	Non-Add	Add	Non-Add	Add	Non-Add	Across
330	Miles	41.89	0.29	0.24	0.00	0.00	0.00	42.42
	Lane Miles	89.18	0.55	0.48	0.00	0.00	0.00	90.21
331	Miles	4.84	0.31	0.22	0.00	0.00	0.00	5.37
	Lane Miles	9.48	0.31	0.22	0.00	0.00	0.00	10.01
332	Miles	7.93	0.00	0.00	0.00	0.00	0.00	7.93
	Lane Miles	15.86	0.00	0.00	0.00	0.00	0.00	15.86
333	Miles	18.12	0.00	0.58	0.00	0.00	0.00	18.70
	Lane Miles	36.22	0.00	0.58	0.00	0.00	0.00	36.80
334	Miles	18.12	0.00	0.00	0.00	0.00	0.00	18.12
	Lane Miles	36.24	0.00	0.00	0.00	0.00	0.00	36.24
335	Miles	8.66	0.00	0.00	0.00	0.00	0.00	8.66
	Lane Miles	17.32	0.00	0.00	0.00	0.00	0.00	17.32
339	Miles	3.43	0.00	0.00	0.00	0.00	0.00	3.43
	Lane Miles	6.86	0.00	0.00	0.00	0.00	0.00	6.86
340	Miles	38.70	0.24	0.35	0.00	0.00	0.00	39.29
	Lane Miles	77.12	0.24	0.35	0.00	0.00	0.00	77.71
341	Miles	47.22	0.60	0.26	0.00	0.00	0.00	48.08
	Lane Miles	94.14	1.14	0.26	0.00	0.00	0.00	95.54
342	Miles	22.07	0.00	0.00	0.00	0.00	0.00	22.07
	Lane Miles	44.14	0.00	0.00	0.00	0.00	0.00	44.14
350	Miles	29.36	0.00	0.00	0.00	0.00	0.00	29.36
	Lane Miles	58.72	0.00	0.00	0.00	0.00	0.00	58.72

2004 OREGON MILEAGE REPORT
State Highway by ODOT Region

HWY		MAINLINE		CONNECTIONS		FRONTAGE ROADS		TOTALS
No		Add	Non-Add	Add	Non-Add	Add	Non-Add	Across
351	Miles	6.94	0.00	0.03	0.00	0.15	0.00	7.12
	Lane Miles	13.88	0.00	0.06	0.00	0.30	0.00	14.24
402	Miles	34.88	0.00	0.00	0.00	0.00	0.00	34.88
	Lane Miles	69.76	0.00	0.00	0.00	0.00	0.00	69.76
410	Miles	3.71	0.00	0.00	0.00	0.00	0.00	3.71
	Lane Miles	7.42	0.00	0.00	0.00	0.00	0.00	7.42
413	Miles	11.28	0.00	0.00	0.00	0.00	0.00	11.28
	Lane Miles	17.10	0.00	0.00	0.00	0.00	0.00	17.10
414	Miles	0.91	0.00	0.08	0.00	0.00	0.00	0.99
	Lane Miles	1.82	0.00	0.08	0.00	0.00	0.00	1.90
415	Miles	36.62	0.00	0.16	0.00	0.00	0.00	36.78
	Lane Miles	73.24	0.00	0.32	0.00	0.00	0.00	73.56
431	Miles	2.56	0.00	0.00	0.00	0.00	0.00	2.56
	Lane Miles	5.12	0.00	0.00	0.00	0.00	0.00	5.12
440	Miles	72.95	0.00	0.00	0.00	0.00	0.00	72.95
	Lane Miles	145.90	0.00	0.00	0.00	0.00	0.00	145.90
442	Miles	91.55	0.00	0.00	0.00	0.00	0.00	91.55
	Lane Miles	183.10	0.00	0.00	0.00	0.00	0.00	183.10
449	Miles	11.09	0.72	1.27	0.00	0.00	0.00	13.08
	Lane Miles	21.67	0.72	2.54	0.00	0.00	0.00	24.93
450	Miles	24.97	0.00	0.00	0.00	0.00	0.00	24.97
	Lane Miles	49.94	0.00	0.00	0.00	0.00	0.00	49.94

2004 OREGON MILEAGE REPORT
State Highway by ODOT Region

HWY No		MAINLINE Add	MAINLINE Non-Add	CONNECTIONS Add	CONNECTIONS Non-Add	FRONTAGE ROADS Add	FRONTAGE ROADS Non-Add	TOTALS Across
451	Miles	10.36	0.00	0.01	0.00	0.00	0.00	10.37
	Lane Miles	20.70	0.00	0.02	0.00	0.00	0.00	20.72
453	Miles	3.19	0.00	0.00	0.00	0.00	0.00	3.19
	Lane Miles	6.38	0.00	0.00	0.00	0.00	0.00	6.38
454	Miles	5.09	0.00	0.02	0.00	0.00	0.00	5.11
	Lane Miles	10.18	0.00	0.02	0.00	0.00	0.00	10.20
455	Miles	35.22	0.25	1.45	0.00	0.49	0.00	37.41
	Lane Miles	77.71	0.25	1.66	0.00	0.98	0.00	80.60
456	Miles	121.30	0.00	0.45	0.00	0.00	0.00	121.75
	Lane Miles	242.60	0.00	0.90	0.00	0.00	0.00	243.50

REGION 5 TOTALS

	MAINLINE Add	MAINLINE Non-Add	CONNECTIONS Add	CONNECTIONS Non-Add	FRONTAGE ROADS Add	FRONTAGE ROADS Non-Add	TOTALS Across
Miles	2,099.03	248.66	69.29	0.00	59.90	0.00	2,476.88
Lane Miles	4,298.59	502.19	81.87	0.00	100.48	0.00	4,983.13

STATE TOTALS

	MAINLINE Add	MAINLINE Non-Add	CONNECTIONS Add	CONNECTIONS Non-Add	FRONTAGE ROADS Add	FRONTAGE ROADS Non-Add	TOTALS Across
Miles	7,441.44	913.06	418.82	1.31	201.59	0.23	8,976.45
Lane Miles	16,233.53	1,942.35	555.26	2.14	346.89	0.23	19,080.40

2004 OREGON MILEAGE REPORT
State Highway by ODOT District

Hwy. No.		MAINLINE Add	MAINLINE Non-Add	CONNECTIONS Add	CONNECTIONS Non-Add	FRONTAGE ROADS Add	FRONTAGE ROADS Non-Add	TOTALS Across
				DISTRICT 1				
009	Miles	93.13	0.79	2.76	0.00	0.32	0.00	97.00
	Lane Miles	200.33	1.58	3.52	0.00	0.64	0.00	206.07
032	Miles	10.63	0.00	0.00	0.00	0.00	0.00	10.63
	Lane Miles	21.26	0.00	0.00	0.00	0.00	0.00	21.26
037	Miles	27.43	0.25	0.04	0.00	0.00	0.00	27.72
	Lane Miles	57.86	0.50	0.08	0.00	0.00	0.00	58.44
046	Miles	18.91	0.00	0.00	0.00	0.00	0.00	18.91
	Lane Miles	37.82	0.00	0.00	0.00	0.00	0.00	37.82
047	Miles	21.96	0.30	0.08	0.00	0.00	0.00	22.34
	Lane Miles	53.13	0.30	0.08	0.00	0.00	0.00	53.51
092	Miles	27.48	0.49	0.94	0.00	1.17	0.00	30.08
	Lane Miles	64.11	0.89	1.22	0.00	1.73	0.00	67.95
102	Miles	28.91	0.00	0.09	0.00	0.00	0.00	29.00
	Lane Miles	57.76	0.00	0.15	0.00	0.00	0.00	57.91
103	Miles	9.02	0.00	0.00	0.00	0.00	0.00	9.02
	Lane Miles	18.04	0.00	0.00	0.00	0.00	0.00	18.04
104	Miles	6.97	0.00	0.05	0.00	0.00	0.00	7.02
	Lane Miles	13.90	0.00	0.10	0.00	0.00	0.00	14.00
105	Miles	7.25	0.08	0.82	0.00	0.00	0.00	8.15
	Lane Miles	14.86	0.16	1.66	0.00	0.00	0.00	16.68

2004 OREGON MILEAGE REPORT
State Highway by ODOT District

Hwy. No.		MAINLINE Add	MAINLINE Non-Add	CONNECTIONS Add	CONNECTIONS Non-Add	FRONTAGE ROADS Add	FRONTAGE ROADS Non-Add	TOTALS Across
130	Miles	9.40	0.00	0.00	0.00	0.00	0.00	9.40
	Lane Miles	18.67	0.00	0.00	0.00	0.00	0.00	18.67
131	Miles	9.08	0.00	0.00	0.00	0.00	0.00	9.08
	Lane Miles	18.37	0.00	0.00	0.00	0.00	0.00	18.37

DISTRICT 1 TOTALS

	MAINLINE Add	MAINLINE Non-Add	CONNECTIONS Add	CONNECTIONS Non-Add	FRONTAGE ROADS Add	FRONTAGE ROADS Non-Add	TOTALS Across
Miles	270.17	1.91	4.78	0.00	1.49	0.00	278.35
Lane Miles	576.11	3.43	6.81	0.00	2.37	0.00	588.72

2004 OREGON MILEAGE REPORT
State Highway by ODOT District

Hwy. No.		MAINLINE Add	MAINLINE Non-Add	CONNECTIONS Add	CONNECTIONS Non-Add	FRONTAGE ROADS Add	FRONTAGE ROADS Non-Add	TOTALS Across
				DISTRICT 2A				
001	Miles	17.61	17.61	13.11	0.00	0.63	0.00	48.96
	Lane Miles	55.07	54.03	19.67	0.00	0.69	0.00	129.46
003	Miles	11.60	0.91	2.12	0.00	0.00	0.00	14.63
	Lane Miles	34.03	1.94	2.12	0.00	0.00	0.00	38.09
029	Miles	24.99	4.39	0.54	0.00	0.00	0.00	29.92
	Lane Miles	78.53	9.64	0.85	0.00	0.00	0.00	89.02
037	Miles	23.82	0.47	0.26	0.00	0.00	0.00	24.55
	Lane Miles	51.03	0.47	0.26	0.00	0.00	0.00	51.76
040	Miles	2.44	0.17	0.60	0.00	0.00	0.00	3.21
	Lane Miles	9.46	0.34	0.91	0.00	0.00	0.00	10.71
047	Miles	52.75	21.63	18.92	0.00	1.43	0.00	94.73
	Lane Miles	123.93	49.88	30.57	0.00	2.32	0.00	206.70
061	Miles	2.24	2.16	4.66	0.23	0.00	0.00	9.29
	Lane Miles	6.06	5.73	7.66	0.34	0.00	0.00	19.79
064	Miles	8.82	8.50	5.04	0.00	0.18	0.00	22.54
	Lane Miles	17.41	17.05	6.52	0.00	0.18	0.00	41.16
091	Miles	15.81	8.52	2.97	0.00	1.39	0.00	28.69
	Lane Miles	48.27	17.85	4.58	0.00	1.60	0.00	72.3
092	Miles	50.38	1.65	1.84	0.00	0.45	0.00	54.32
	Lane Miles	135.7	3.30	2.56	0.00	0.80	0.00	142.36

2004 OREGON MILEAGE REPORT
State Highway by ODOT District

Hwy. No.		MAINLINE Add	MAINLINE Non-Add	CONNECTIONS Add	CONNECTIONS Non-Add	FRONTAGE ROADS Add	FRONTAGE ROADS Non-Add	TOTALS Across
102	Miles	57.53	1.06	0.71	0.00	0.00	0.00	59.30
	Lane Miles	114.90	1.13	0.96	0.00	0.00	0.00	116.99
110	Miles	11.89	0.00	0.04	0.00	0.00	0.00	11.93
	Lane Miles	23.78	0.00	0.08	0.00	0.00	0.00	23.86
140	Miles	10.05	0.00	0.00	0.00	0.00	0.00	10.05
	Lane Miles	20.43	0.00	0.00	0.00	0.00	0.00	20.43
141	Miles	7.30	0.55	1.31	0.00	0.00	0.00	9.16
	Lane Miles	16.01	1.63	1.90	0.00	0.00	0.00	19.54
142	Miles	2.86	0.00	0.00	0.00	0.00	0.00	2.86
	Lane Miles	8.14	0.00	0.00	0.00	0.00	0.00	8.14
143	Miles	0.57	0.00	0.39	0.00	0.26	0.00	1.22
	Lane Miles	2.28	0.00	0.45	0.00	0.52	0.00	3.25
144	Miles	7.52	7.34	10.06	0.08	0.36	0.00	25.36
	Lane Miles	18.66	17.82	13.55	0.08	0.72	0.00	50.83

DISTRICT 2A TOTALS

	MAINLINE Add	MAINLINE Non-Add	CONNECTIONS Add	CONNECTIONS Non-Add	FRONTAGE ROADS Add	FRONTAGE ROADS Non-Add	TOTALS Across
Miles	308.18	74.96	62.57	0.31	4.70	0.00	450.72
Lane Miles	763.69	180.81	92.64	0.42	6.83	0.00	1044.39

2004 OREGON MILEAGE REPORT
State Highway by ODOT District

Hwy. No.		MAINLINE Add	MAINLINE Non-Add	CONNECTIONS Add	CONNECTIONS Non-Add	FRONTAGE ROADS Add	FRONTAGE ROADS Non-Add	TOTALS Across
				DISTRICT 2B				
001	Miles	8.12	8.10	13.97	0.00	0.00	0.00	30.19
	Lane Miles	23.62	24.31	19.85	0.00	0.00	0.00	67.78
002	Miles	15.49	15.43	12.79	0.00	1.95	0.00	45.66
	Lane Miles	43.32	44.16	16.27	0.00	3.27	0.00	107.02
026	Miles	9.91	0.60	1.25	0.00	0.00	0.00	11.76
	Lane Miles	30.16	0.89	2.21	0.00	0.00	0.00	33.26
061	Miles	2.01	2.00	3.73	0.00	0.00	0.00	7.74
	Lane Miles	5.69	6.29	5.93	0.00	0.00	0.00	17.91
064	Miles	17.74	17.78	23.32	0.72	0.27	0.00	59.83
	Lane Miles	56.38	58.93	37.85	1.44	0.79	0.00	155.39
068	Miles	10.18	0.41	0.89	0.00	0.09	0.00	11.57
	Lane Miles	39.27	0.80	1.89	0.00	0.18	0.00	42.14
081	Miles	26.43	4.69	3.92	0.00	1.18	0.00	36.22
	Lane Miles	97.18	12.00	5.91	0.00	2.33	0.00	117.42
091	Miles	1.16	0.71	0.92	0.00	0.00	0.00	2.79
	Lane Miles	3.10	0.85	1.58	0.00	0.00	0.00	5.53
092	Miles	17.03	1.00	1.13	0.00	1.76	0.00	20.92
	Lane Miles	67.10	2.36	2.01	0.00	2.95	0.00	74.42
120	Miles	2.71	0.00	0.37	0.00	0.20	0.00	3.28
	Lane Miles	7.58	0.00	0.74	0.00	0.40	0.00	8.72

2004 OREGON MILEAGE REPORT
State Highway by ODOT District

Hwy. No.		MAINLINE Add	MAINLINE Non-Add	CONNECTIONS Add	CONNECTIONS Non-Add	FRONTAGE ROADS Add	FRONTAGE ROADS Non-Add	TOTALS Across
123	Miles	16.81	0.42	1.25	0.00	0.00	0.00	18.48
	Lane Miles	53.74	0.84	1.54	0.00	0.00	0.00	56.12
160	Miles	16.32	2.20	0.00	0.00	0.00	0.00	18.52
	Lane Miles	38.23	4.40	0.00	0.00	0.00	0.00	42.63
171	Miles	8.04	2.88	3.03	0.00	0.00	0.00	13.95
	Lane Miles	27.00	5.40	4.44	0.00	0.00	0.00	36.84

DISTRICT 2B TOTALS

	MAINLINE Add	MAINLINE Non-Add	CONNECTIONS Add	CONNECTIONS Non-Add	FRONTAGE ROADS Add	FRONTAGE ROADS Non-Add	TOTALS Across
Miles	151.95	56.22	66.57	0.72	5.45	0.00	280.91
Lane Miles	492.37	161.23	100.22	1.44	9.92	0.00	765.18

2004 OREGON MILEAGE REPORT
State Highway by ODOT District

Hwy. No.		MAINLINE Add	MAINLINE Non-Add	CONNECTIONS Add	CONNECTIONS Non-Add	FRONTAGE ROADS Add	FRONTAGE ROADS Non-Add	TOTALS Across
				DISTRICT 2C				
002	Miles	46.62	46.61	14.02	0.00	8.36	0.00	115.61
	Lane Miles	93.56	93.43	17.74	0.00	14.85	0.00	219.58
026	Miles	79.71	5.21	0.83	0.00	3.87	0.00	89.62
	Lane Miles	224.34	10.32	1.03	0.00	7.07	0.00	242.76
053	Miles	4.61	0.00	0.31	0.00	0.00	0.00	4.92
	Lane Miles	11.01	0.00	0.31	0.00	0.00	0.00	11.32
100	Miles	27.33	1.48	0.49	0.00	0.00	0.00	29.30
	Lane Miles	53.74	2.25	0.59	0.00	0.00	0.00	56.58
161	Miles	22.07	0.07	0.00	0.00	0.13	0.00	22.27
	Lane Miles	44.10	0.14	0.00	0.00	0.24	0.00	44.48
171	Miles	40.49	0.07	0.08	0.00	0.72	0.00	41.36
	Lane Miles	89.58	0.22	0.08	0.00	1.37	0.00	91.25
172	Miles	6.17	0.00	0.00	0.00	0.00	0.00	6.17
	Lane Miles	12.34	0.00	0.00	0.00	0.00	0.00	12.34
173	Miles	5.32	0.54	0.00	0.00	0.00	0.00	5.86
	Lane Miles	10.22	0.54	0.00	0.00	0.00	0.00	10.76
174	Miles	8.84	0.41	0.29	0.00	0.00	0.00	9.54
	Lane Miles	18.41	0.57	0.29	0.00	0.00	0.00	19.27
281	Miles	19.01	0.45	0.00	0.00	0.00	0.00	19.46
	Lane Miles	38.85	1.04	0.00	0.00	0.00	0.00	39.89

2004 OREGON MILEAGE REPORT
State Highway by ODOT District

Hwy. No.		MAINLINE Add	MAINLINE Non-Add	CONNECTIONS Add	CONNECTIONS Non-Add	FRONTAGE ROADS Add	FRONTAGE ROADS Non-Add	TOTALS Across
282	Miles	3.45	0.05	0.00	0.00	0.00	0.00	3.50
	Lane Miles	6.84	0.05	0.00	0.00	0.00	0.00	6.89

DISTRICT 2C TOTALS

	MAINLINE Add	MAINLINE Non-Add	CONNECTIONS Add	CONNECTIONS Non-Add	FRONTAGE ROADS Add	FRONTAGE ROADS Non-Add	TOTALS Across
Miles	263.62	54.89	16.02	0.00	13.08	0.00	347.61
Lane Miles	602.99	108.56	20.04	0.00	23.53	0.00	755.12

2004 OREGON MILEAGE REPORT
State Highway by ODOT District

Hwy. No.		MAINLINE Add	MAINLINE Non-Add	CONNECTIONS Add	CONNECTIONS Non-Add	FRONTAGE ROADS Add	FRONTAGE ROADS Non-Add	TOTALS Across
				DISTRICT 3				
001	Miles	37.96	37.97	17.77	0.00	13.10	0.00	106.80
	Lane Miles	104.16	109.01	24.10	0.00	22.50	0.00	259.77
016	Miles	16.65	0.00	0.00	0.00	0.00	0.00	16.65
	Lane Miles	43.05	0.00	0.00	0.00	0.00	0.00	43.05
029	Miles	15.95	0.05	0.00	0.00	0.00	0.00	16.00
	Lane Miles	31.85	0.05	0.00	0.00	0.00	0.00	31.90
030	Miles	26.31	5.18	2.32	0.00	1.11	0.00	34.92
	Lane Miles	66.95	10.90	3.80	0.00	2.07	0.00	83.72
039	Miles	30.25	2.18	3.82	0.00	1.47	0.00	37.72
	Lane Miles	68.92	3.33	5.75	0.00	2.23	0.00	80.23
043	Miles	2.35	0.00	0.00	0.00	0.00	0.00	2.35
	Lane Miles	4.70	0.00	0.00	0.00	0.00	0.00	4.70
051	Miles	5.94	0.83	0.00	0.00	0.00	0.00	6.77
	Lane Miles	11.29	1.05	0.00	0.00	0.00	0.00	12.34
072	Miles	8.48	3.88	1.05	0.00	0.70	0.00	14.11
	Lane Miles	27.50	8.21	2.26	0.00	1.40	0.00	39.37
081	Miles	21.82	0.57	1.38	0.00	0.19	0.00	23.96
	Lane Miles	52.48	0.72	1.40	0.00	0.22	0.00	54.82
091	Miles	47.15	8.33	0.87	0.00	0.56	0.00	56.91
	Lane Miles	110.13	17.31	1.30	0.00	0.56	0.00	129.30

2004 OREGON MILEAGE REPORT
State Highway by ODOT District

Hwy. No.		MAINLINE Add	MAINLINE Non-Add	CONNECTIONS Add	CONNECTIONS Non-Add	FRONTAGE ROADS Add	FRONTAGE ROADS Non-Add	TOTALS Across
140	Miles	40.00	0.40	0.71	0.00	0.21	0.00	41.32
	Lane Miles	81.67	0.80	1.32	0.00	0.21	0.00	84.00
150	Miles	20.74	2.43	0.32	0.00	0.00	0.00	23.49
	Lane Miles	42.59	4.61	0.39	0.00	0.00	0.00	47.59
151	Miles	11.50	0.00	0.00	0.00	0.00	0.00	11.50
	Lane Miles	23.00	0.00	0.00	0.00	0.00	0.00	23.00
153	Miles	14.27	0.00	0.04	0.00	0.00	0.00	14.31
	Lane Miles	28.54	0.00	0.08	0.00	0.00	0.00	28.62
154	Miles	6.26	0.00	0.00	0.00	0.00	0.00	6.26
	Lane Miles	12.52	0.00	0.00	0.00	0.00	0.00	12.52
155	Miles	9.19	0.00	0.00	0.00	0.00	0.00	9.19
	Lane Miles	18.30	0.00	0.00	0.00	0.00	0.00	18.30
157	Miles	8.56	0.55	0.26	0.00	0.00	0.00	9.37
	Lane Miles	16.53	0.55	0.29	0.00	0.00	0.00	17.37
160	Miles	13.61	0.00	0.00	0.00	0.00	0.00	13.61
	Lane Miles	27.22	0.00	0.00	0.00	0.00	0.00	27.22
161	Miles	11.21	0.00	0.03	0.00	0.14	0.00	11.38
	Lane Miles	22.42	0.00	0.03	0.00	0.16	0.00	22.61
162	Miles	80.64	8.43	8.04	0.00	0.81	0.00	97.92
	Lane Miles	184.25	16.60	9.79	0.00	1.17	0.00	211.81
163	Miles	32.06	0.27	0.48	0.00	0.00	0.00	32.81
	Lane Miles	63.96	0.27	0.62	0.00	0.00	0.00	64.85
189	Miles	4.01	0.00	0.93	0.00	0.00	0.00	4.94
	Lane Miles	8.06	0.00	1.86	0.00	0.00	0.00	9.92

2004 OREGON MILEAGE REPORT
State Highway by ODOT District

Hwy. No.		MAINLINE Add	MAINLINE Non-Add	CONNECTIONS Add	CONNECTIONS Non-Add	FRONTAGE ROADS Add	FRONTAGE ROADS Non-Add	TOTALS Across
191	Miles	4.73	0.51	0.00	0.00	0.00	0.00	5.24
	Lane Miles	9.51	1.02	0.00	0.00	0.00	0.00	10.53
193	Miles	6.34	0.00	0.15	0.00	0.16	0.00	6.65
	Lane Miles	12.68	0.00	0.15	0.00	0.32	0.00	13.15
215	Miles	13.02	0.19	0.00	0.00	0.00	0.00	13.21
	Lane Miles	27.13	0.19	0.00	0.00	0.00	0.00	27.32

DISTRICT 3 TOTALS

	MAINLINE Add	MAINLINE Non-Add	CONNECTIONS Add	CONNECTIONS Non- Add	FRONTAGE ROADS Add	FRONTAGE ROADS Non-Add	TOTALS Across
Miles	489.00	71.77	38.17	0.00	18.45	0.00	617.39
Lane Miles	1099.41	174.62	53.14	0.00	30.84	0.00	1,358.01

2004 OREGON MILEAGE REPORT
State Highway by ODOT District

Hwy. No.		MAINLINE Add	MAINLINE Non-Add	CONNECTIONS Add	CONNECTIONS Non-Add	FRONTAGE ROADS Add	FRONTAGE ROADS Non-Add	TOTALS Across
				DISTRICT 4				
001	Miles	35.62	35.62	10.77	0.00	8.54	0.00	90.55
	Lane Miles	71.82	73.91	12.65	0.00	16.59	0.00	174.97
009	Miles	70.17	1.48	0.30	0.00	4.79	0.00	76.74
	Lane Miles	166.12	2.94	0.30	0.00	8.66	0.00	178.02
016	Miles	71.54	1.43	1.09	0.00	0.66	0.00	74.72
	Lane Miles	179.21	2.86	1.41	0.00	0.66	0.00	184.14
027	Miles	56.61	0.00	0.05	0.00	0.32	0.00	56.98
	Lane Miles	113.28	0.00	0.10	0.00	0.32	0.00	113.7
031	Miles	11.17	0.87	0.11	0.00	0.00	0.00	12.15
	Lane Miles	23.04	1.54	0.11	0.00	0.00	0.00	24.69
032	Miles	14.34	0.00	0.00	0.00	0.00	0.00	14.34
	Lane Miles	28.68	0.00	0.00	0.00	0.00	0.00	28.68
033	Miles	52.28	0.32	1.16	0.00	4.83	0.00	58.59
	Lane Miles	117.81	0.32	1.51	0.00	9.54	0.00	129.18
039	Miles	23.11	0.30	0.23	0.00	0.00	0.00	23.64
	Lane Miles	51.01	0.30	0.28	0.00	0.00	0.00	51.59
058	Miles	32.34	1.62	1.63	0.00	0.00	0.00	35.59
	Lane Miles	78.60	3.30	1.86	0.00	0.00	0.00	83.76
091	Miles	45.08	1.64	0.60	0.00	0.96	0.00	48.28
	Lane Miles	96.04	3.91	0.60	0.00	1.12	0.00	101.67

2004 OREGON MILEAGE REPORT
State Highway by ODOT District

Hwy. No.		MAINLINE Add	MAINLINE Non-Add	CONNECTIONS Add	CONNECTIONS Non-Add	FRONTAGE ROADS Add	FRONTAGE ROADS Non-Add	TOTALS Across
164	Miles	8.54	0.87	0.74	0.00	0.00	0.00	10.15
	Lane Miles	16.47	1.24	0.77	0.00	0.00	0.00	18.48
180	Miles	19.16	0.00	0.00	0.00	0.00	0.00	19.16
	Lane Miles	38.32	0.00	0.00	0.00	0.00	0.00	38.32
181	Miles	31.45	0.00	0.03	0.00	0.33	0.00	31.81
	Lane Miles	63.57	0.00	0.06	0.00	0.66	0.00	64.29
182	Miles	0.75	0.00	0.40	0.00	0.00	0.00	1.15
	Lane Miles	1.50	0.00	0.80	0.00	0.00	0.00	2.30
191	Miles	26.67	0.00	0.00	0.00	0.00	0.00	26.67
	Lane Miles	53.34	0.00	0.00	0.00	0.00	0.00	53.34
194	Miles	7.56	0.00	0.00	0.00	0.00	0.00	7.56
	Lane Miles	15.12	0.00	0.00	0.00	0.00	0.00	15.12
201	Miles	9.49	0.00	0.00	0.00	0.00	0.00	9.49
	Lane Miles	18.98	0.00	0.00	0.00	0.00	0.00	18.98
210	Miles	18.09	0.42	2.12	0.00	2.04	0.00	22.67
	Lane Miles	66.39	1.02	2.12	0.00	4.08	0.00	73.61
211	Miles	25.28	0.00	0.00	0.00	0.29	0.00	25.57
	Lane Miles	50.72	0.00	0.00	0.00	0.58	0.00	51.30
212	Miles	21.40	0.00	0.51	0.00	0.00	0.00	21.91
	Lane Miles	42.80	0.00	1.02	0.00	0.00	0.00	43.82

DISTRICT 4 TOTALS

	MAINLINE Add	MAINLINE Non-Add	CONNECTIONS Add	CONNECTIONS Non-Add	FRONTAGE ROADS Add	FRONTAGE ROADS Non-Add	TOTALS Across
Miles	580.65	44.57	19.74	0.00	22.76	0.00	667.72
Lane Miles	1,292.82	91.34	23.59	0.00	42.21	0.00	1,449.96

2004 OREGON MILEAGE REPORT
State Highway by ODOT District

Hwy. No.		MAINLINE Add	MAINLINE Non-Add	CONNECTIONS Add	CONNECTIONS Non-Add	FRONTAGE ROADS Add	FRONTAGE ROADS Non-Add	TOTALS Across
				DISTRICT 5				
001	Miles	41.05	41.05	13.54	0.00	8.64	0.00	104.28
	Lane Miles	84.34	83.78	16.39	0.00	14.99	0.00	199.50
009	Miles	30.92	0.00	0.00	0.00	0.00	0.00	30.92
	Lane Miles	68.86	0.00	0.00	0.00	0.00	0.00	68.86
015	Miles	76.05	2.47	0.32	0.00	0.70	0.00	79.54
	Lane Miles	167.51	4.94	0.32	0.00	1.40	0.00	174.17
018	Miles	70.30	0.46	0.77	0.00	1.81	0.00	73.34
	Lane Miles	160.79	0.74	0.77	0.00	3.62	0.00	165.92
062	Miles	52.65	0.07	0.27	0.00	0.96	0.00	53.95
	Lane Miles	112.30	0.17	0.27	0.00	1.38	0.00	114.12
069	Miles	13.00	8.63	8.20	0.00	0.00	0.00	29.83
	Lane Miles	28.87	17.93	9.12	0.00	0.00	0.00	55.92
091	Miles	17.60	4.68	0.89	0.00	0.24	0.00	23.41
	Lane Miles	66.42	13.57	1.70	0.00	0.48	0.00	82.17
200	Miles	42.14	0.00	0.03	0.00	0.00	0.00	42.17
	Lane Miles	84.25	0.00	0.06	0.00	0.00	0.00	84.31
215	Miles	6.79	0.00	0.00	0.00	0.00	0.00	6.79
	Lane Miles	13.58	0.00	0.00	0.00	0.00	0.00	13.58
222	Miles	10.33	0.00	0.91	0.00	0.44	0.00	11.68
	Lane Miles	20.66	0.00	1.35	0.00	0.44	0.00	22.45
225	Miles	2.52	0.33	0.55	0.00	0.76	0.00	4.16
	Lane Miles	4.74	0.44	1.03	0.00	1.52	0.00	7.73

2004 OREGON MILEAGE REPORT
State Highway by ODOT District

Hwy. No.		MAINLINE Add	MAINLINE Non-Add	CONNECTIONS Add	CONNECTIONS Non-Add	FRONTAGE ROADS Add	FRONTAGE ROADS Non-Add	TOTALS Across
226	Miles	19.87	1.07	0.61	0.00	0.15	0.00	21.70
	Lane Miles	39.71	1.50	1.10	0.00	0.15	0.00	42.46
227	Miles	9.97	9.98	7.79	0.00	0.54	0.00	28.28
	Lane Miles	22.90	21.11	11.50	0.00	0.79	0.00	56.30
228	Miles	1.40	1.27	0.39	0.00	0.00	0.00	3.06
	Lane Miles	2.44	2.33	0.81	0.00	0.00	0.00	5.58
229	Miles	50.14	0.00	0.06	0.00	0.00	0.00	50.20
	Lane Miles	103.31	0.00	0.12	0.00	0.00	0.00	103.43
429	Miles	2.39	0.00	0.00	0.00	0.00	0.00	2.39
	Lane Miles	4.78	0.00	0.00	0.00	0.00	0.00	4.78

DISTRICT 5 TOTALS

	MAINLINE Add	MAINLINE Non-Add	CONNECTIONS Add	CONNECTIONS Non-Add	FRONTAGE ROADS Add	FRONTAGE ROADS Non-Add	TOTALS Across
Miles	447.12	70.01	34.33	0.00	14.24	0.00	565.7
Lane Miles	985.46	146.51	44.54	0.00	24.77	0.00	1,201.28

2004 OREGON MILEAGE REPORT
State Highway by ODOT District

Hwy. No.		MAINLINE Add	MAINLINE Non-Add	CONNECTIONS Add	CONNECTIONS Non-Add	FRONTAGE ROADS Add	FRONTAGE ROADS Non-Add	TOTALS Across
				DISTRICT 7				
001	Miles	87.21	87.14	35.90	0.00	3.07	0.00	213.32
	Lane Miles	174.42	174.28	43.06	0.00	5.39	0.00	397.15
009	Miles	152.49	5.72	2.08	0.00	8.68	0.00	168.97
	Lane Miles	379.16	11.32	3.27	0.00	14.17	0.00	407.92
035	Miles	73.31	2.92	0.81	0.00	1.24	0.00	78.28
	Lane Miles	197.11	5.40	1.23	0.00	2.40	0.00	206.14
045	Miles	56.89	0.46	0.44	0.00	0.82	0.00	58.61
	Lane Miles	125.64	0.71	0.55	0.00	1.07	0.00	127.97
138	Miles	29.93	0.62	0.39	0.00	0.82	0.00	31.76
	Lane Miles	92.07	1.02	0.83	0.00	1.64	0.00	95.56
231	Miles	25.39	0.00	0.58	0.00	0.17	0.00	26.14
	Lane Miles	52.19	0.00	0.87	0.00	0.17	0.00	53.23
240	Miles	11.95	0.23	0.00	0.00	0.00	0.00	12.18
	Lane Miles	27.72	0.79	0.00	0.00	0.00	0.00	28.51
241	Miles	17.41	0.07	0.00	0.00	0.00	0.00	17.48
	Lane Miles	30.72	0.14	0.00	0.00	0.00	0.00	30.86
242	Miles	18.68	0.33	0.25	0.00	0.00	0.00	19.26
	Lane Miles	37.25	0.57	0.25	0.00	0.00	0.00	38.07
244	Miles	16.93	0.00	0.00	0.00	0.00	0.00	16.93
	Lane Miles	33.90	0.00	0.00	0.00	0.00	0.00	33.90
250	Miles	5.41	0.00	0.00	0.00	0.00	0.00	5.41
	Lane Miles	10.62	0.00	0.00	0.00	0.00	0.00	10.62

2004 OREGON MILEAGE REPORT
State Highway by ODOT District

Hwy. No.		MAINLINE Add	MAINLINE Non-Add	CONNECTIONS Add	CONNECTIONS Non-Add	FRONTAGE ROADS Add	FRONTAGE ROADS Non-Add	TOTALS Across
251	Miles	0.76	0.00	0.00	0.00	0.00	0.00	0.76
	Lane Miles	1.52	0.00	0.00	0.00	0.00	0.00	1.52
255	Miles	25.86	0.00	0.00	0.00	0.00	0.00	25.86
	Lane Miles	51.72	0.00	0.00	0.00	0.00	0.00	51.72

DISTRICT 7 TOTALS

	MAINLINE Add	MAINLINE Non-Add	CONNECTIONS Add	CONNECTIONS Non-Add	FRONTAGE ROADS Add	FRONTAGE ROADS Non Add	TOTALS Across
Miles	522.22	97.49	40.45	0.00	14.80	0.00	674.96
Lane Miles	1,214.04	194.23	50.06	0.00	24.84	0.00	1,483.17

2004 OREGON MILEAGE REPORT
State Highway by ODOT District

Hwy. No.		MAINLINE Add	MAINLINE Non-Add	CONNECTIONS Add	CONNECTIONS Non-Add	FRONTAGE ROADS Add	FRONTAGE ROADS Non-Add	TOTALS Across
				DISTRICT 8				
001	Miles	80.80	80.83	22.49	0.00	18.76	0.00	202.88
	Lane Miles	161.79	162.17	27.95	0.00	29.90	0.00	381.81
021	Miles	43.76	0.00	0.54	0.00	0.00	0.00	44.30
	Lane Miles	88.63	0.00	0.54	0.00	0.00	0.00	89.17
022	Miles	63.19	2.53	1.92	0.00	4.95	0.00	72.59
	Lane Miles	151.79	5.03	2.72	0.00	9.94	0.00	169.48
025	Miles	46.56	5.10	0.63	0.00	2.64	0.00	54.93
	Lane Miles	119.27	11.26	1.06	0.00	5.05	0.00	136.64
038	Miles	19.33	0.00	0.00	0.00	0.00	0.00	19.33
	Lane Miles	38.56	0.00	0.00	0.00	0.00	0.00	38.56
060	Miles	14.95	0.54	0.95	0.00	0.00	0.00	16.44
	Lane Miles	29.50	0.89	0.95	0.00	0.00	0.00	31.34
063	Miles	20.09	2.14	0.17	0.00	0.53	0.00	22.93
	Lane Miles	70.43	3.56	0.19	0.00	1.06	0.00	75.24
138	Miles	72.02	0.00	0.17	0.00	0.00	0.00	72.19
	Lane Miles	147.08	0.00	0.26	0.00	0.00	0.00	147.34
230	Miles	11.25	0.00	0.00	0.00	0.00	0.00	11.25
	Lane Miles	22.50	0.00	0.00	0.00	0.00	0.00	22.50
233	Miles	23.80	0.00	0.00	0.00	0.00	0.00	23.80
	Lane Miles	47.86	0.00	0.00	0.00	0.00	0.00	47.86
260	Miles	20.79	0.00	0.00	0.00	0.00	0.00	20.79
	Lane Miles	41.58	0.00	0.00	0.00	0.00	0.00	41.58

2004 OREGON MILEAGE REPORT
State Highway by ODOT District

Hwy. No.		MAINLINE Add	MAINLINE Non-Add	CONNECTIONS Add	CONNECTIONS Non-Add	FRONTAGE ROADS Add	FRONTAGE ROADS Non-Add	TOTALS Across
270	Miles	16.04	0.00	0.00	0.00	0.56	0.00	16.60
	Lane Miles	34.36	0.00	0.00	0.00	1.12	0.00	35.48
271	Miles	18.74	0.00	0.20	0.00	0.00	0.00	18.94
	Lane Miles	37.29	0.00	0.20	0.00	0.00	0.00	37.49
272	Miles	38.67	0.92	0.41	0.28	0.00	0.00	40.28
	Lane Miles	81.33	1.58	0.59	0.28	0.00	0.00	83.78
273	Miles	12.42	0.34	0.52	0.00	0.00	0.00	13.28
	Lane Miles	24.99	0.34	0.52	0.00	0.00	0.00	25.85

DISTRICT 8 TOTALS

	MAINLINE Add	MAINLINE Non-Add	CONNECTIONS Add	CONNECTIONS Non-Add	FRONTAGE ROADS Add	FRONTAGE ROADS Non-Add	TOTALS Across
Miles	502.41	92.40	28.00	0.28	27.44	0.00	650.53
Lane Miles	1,096.96	184.83	34.98	0.28	47.07	0.00	1,364.12

2004 OREGON MILEAGE REPORT
State Highway by ODOT District

Hwy. No.		MAINLINE Add	MAINLINE Non-Add	CONNECTIONS Add	CONNECTIONS Non-Add	FRONTAGE ROADS Add	FRONTAGE ROADS Non-Add	TOTALS Across
				DISTRICT 9				
002	Miles	94.86	94.96	18.76	0.00	8.71	0.23	217.52
	Lane Miles	190.08	189.98	21.91	0.00	16.35	0.23	418.55
004	Miles	60.71	0.08	0.65	0.00	0.41	0.00	61.85
	Lane Miles	143.90	0.16	0.80	0.00	0.82	0.00	145.68
005	Miles	58.19	0.76	0.63	0.00	0.06	0.00	59.64
	Lane Miles	116.07	0.76	1.00	0.00	0.06	0.00	117.89
042	Miles	68.37	0.00	0.93	0.00	0.57	0.00	69.87
	Lane Miles	145.40	0.00	1.08	0.00	1.07	0.00	147.55
044	Miles	25.85	0.11	0.00	0.00	0.00	0.00	25.96
	Lane Miles	52.01	0.11	0.00	0.00	0.00	0.00	52.12
052	Miles	8.44	0.37	0.38	0.00	0.35	0.00	9.54
	Lane Miles	16.65	0.48	0.74	0.00	0.70	0.00	18.57
053	Miles	34.27	0.45	0.00	0.00	0.00	0.00	34.72
	Lane Miles	71.22	0.74	0.00	0.00	0.00	0.00	71.96
100	Miles	15.46	0.00	0.00	0.00	0.00	0.00	15.46
	Lane Miles	30.92	0.00	0.00	0.00	0.00	0.00	30.92
290	Miles	28.47	0.00	0.00	0.00	0.00	0.00	28.47
	Lane Miles	56.94	0.00	0.00	0.00	0.00	0.00	56.94
291	Miles	42.25	0.00	0.00	0.00	0.21	0.00	42.46
	Lane Miles	84.50	0.00	0.00	0.00	0.27	0.00	84.77
292	Miles	4.98	1.42	0.67	0.00	0.38	0.00	7.45
	Lane Miles	9.78	2.16	0.67	0.00	0.38	0.00	12.99

2004 OREGON MILEAGE REPORT
State Highway by ODOT District

Hwy. No.		MAINLINE Add	MAINLINE Non-Add	CONNECTIONS Add	CONNECTIONS Non-Add	FRONTAGE ROADS Add	FRONTAGE ROADS Non-Add	TOTALS Across
300	Miles	56.56	0.00	0.00	0.00	0.00	0.00	56.56
	Lane Miles	113.12	0.00	0.00	0.00	0.00	0.00	113.12
301	Miles	18.39	0.28	0.72	0.00	0.00	0.00	19.39
	Lane Miles	36.59	0.34	0.72	0.00	0.00	0.00	37.65

DISTRICT 9 TOTALS

	MAINLINE Add	MAINLINE Non-Add	CONNECTIONS Add	CONNECTIONS Non-Add	FRONTAGE ROADS Add	FRONTAGE ROADS Non-Add	TOTALS Across
Miles	516.80	98.43	22.74	0.00	10.69	0.23	648.89
Lane Miles	1,067.18	194.73	26.92	0.00	19.65	0.23	1,308.71

2004 OREGON MILEAGE REPORT
State Highway by ODOT District

Hwy. No.		MAINLINE Add	MAINLINE Non-Add	CONNECTIONS Add	CONNECTIONS Non-Add	FRONTAGE ROADS Add	FRONTAGE ROADS Non-Add	TOTALS Across
				DISTRICT 10				
004	Miles	157.01	4.56	9.12	0.00	2.20	0.00	172.89
	Lane Miles	404.36	8.37	11.50	0.00	2.20	0.00	426.43
007	Miles	102.98	0.00	0.00	0.00	5.25	0.00	108.23
	Lane Miles	210.98	0.00	0.00	0.00	10.50	0.00	221.48
014	Miles	44.78	0.00	0.13	0.00	0.00	0.00	44.91
	Lane Miles	72.73	0.00	0.13	0.00	0.00	0.00	72.86
015	Miles	35.11	0.00	0.28	0.00	0.54	0.00	35.93
	Lane Miles	72.35	0.00	0.56	0.00	1.08	0.00	73.99
016	Miles	12.17	0.00	0.00	0.00	0.00	0.00	12.17
	Lane Miles	25.82	0.00	0.00	0.00	0.00	0.00	25.82
017	Miles	20.99	0.58	0.94	0.00	0.60	0.00	23.11
	Lane Miles	55.86	0.70	1.01	0.00	0.60	0.00	58.17
018	Miles	16.45	0.51	0.00	0.00	0.00	0.00	16.96
	Lane Miles	34.82	0.51	0.00	0.00	0.00	0.00	35.33
019	Miles	120.57	0.00	0.11	0.00	0.00	0.00	120.68
	Lane Miles	241.14	0.00	0.22	0.00	0.00	0.00	241.36
041	Miles	97.32	0.23	0.36	0.00	0.00	0.00	97.91
	Lane Miles	198.08	0.23	0.36	0.00	0.00	0.00	198.67
053	Miles	21.12	0.00	0.00	0.00	0.00	0.00	21.12
	Lane Miles	51.83	0.00	0.00	0.00	0.00	0.00	51.83
293	Miles	13.58	0.00	0.97	0.00	0.00	0.00	14.55
	Lane Miles	27.16	0.00	0.97	0.00	0.00	0.00	28.13

2004 OREGON MILEAGE REPORT
State Highway by ODOT District

Hwy. No.		MAINLINE Add	MAINLINE Non-Add	CONNECTIONS Add	CONNECTIONS Non-Add	FRONTAGE ROADS Add	FRONTAGE ROADS Non-Add	TOTALS Across
360	Miles	26.19	0.17	0.03	0.00	0.00	0.00	26.39
	Lane Miles	52.17	0.17	0.06	0.00	0.00	0.00	52.40
361	Miles	11.62	0.00	0.00	0.00	0.00	0.00	11.62
	Lane Miles	23.24	0.00	0.00	0.00	0.00	0.00	23.24
370	Miles	17.67	0.00	0.00	0.00	0.00	0.00	17.67
	Lane Miles	35.34	0.00	0.00	0.00	0.00	0.00	35.34
371	Miles	7.57	0.00	0.00	0.00	0.00	0.00	7.57
	Lane Miles	15.14	0.00	0.00	0.00	0.00	0.00	15.14
372	Miles	17.35	0.78	0.17	0.00	0.00	0.00	18.30
	Lane Miles	39.89	1.41	0.17	0.00	0.00	0.00	41.47
380	Miles	55.49	0.00	0.00	0.00	0.00	0.00	55.49
	Lane Miles	110.98	0.00	0.00	0.00	0.00	0.00	110.98
390	Miles	23.79	0.00	0.00	0.00	0.00	0.00	23.79
	Lane Miles	47.58	0.00	0.00	0.00	0.00	0.00	47.58

DISTRICT 10 TOTALS

	MAINLINE Add	MAINLINE Non-Add	CONNECTIONS Add	CONNECTIONS Non-Add	FRONTAGE ROADS Add	FRONTAGE ROADS Non-Add	TOTALS Across
Miles	801.76	6.83	12.11	0.00	8.59	0.00	829.29
Lane Miles	1719.47	11.39	14.98	0.00	14.38	0.00	1760.22

2004 OREGON MILEAGE REPORT
State Highway by ODOT District

Hwy. No.		MAINLINE Add	MAINLINE Non-Add	CONNECTIONS Add	CONNECTIONS Non-Add	FRONTAGE ROADS Add	FRONTAGE ROADS Non-Add	TOTALS Across
				DISTRICT 11				
004	Miles	63.53	2.60	2.54	0.00	0.00	0.00	68.67
	Lane Miles	142.26	4.85	2.93	0.00	0.00	0.00	150.04
019	Miles	37.16	0.00	0.00	0.00	0.00	0.00	37.16
	Lane Miles	74.32	0.00	0.00	0.00	0.00	0.00	74.32
020	Miles	95.68	0.34	0.72	0.00	0.00	0.00	96.74
	Lane Miles	204.75	0.34	1.01	0.00	0.00	0.00	206.10
021	Miles	15.19	0.30	0.17	0.00	0.00	0.00	15.66
	Lane Miles	31.02	0.30	0.17	0.00	0.00	0.00	31.49
022	Miles	20.28	0.07	0.00	0.00	0.00	0.00	20.35
	Lane Miles	40.33	0.14	0.00	0.00	0.00	0.00	40.47
023	Miles	6.97	0.00	0.00	0.00	0.00	0.00	6.97
	Lane Miles	13.94	0.00	0.00	0.00	0.00	0.00	13.94
049	Miles	89.67	0.00	0.22	0.00	0.00	0.00	89.89
	Lane Miles	179.34	0.00	0.44	0.00	0.00	0.00	179.78
050	Miles	31.86	1.41	0.17	0.00	0.00	0.00	33.44
	Lane Miles	69.97	2.51	0.27	0.00	0.00	0.00	72.75
270	Miles	52.72	0.00	0.28	0.00	0.00	0.00	53.00
	Lane Miles	117.47	0.00	0.32	0.00	0.00	0.00	117.79
420	Miles	4.32	0.00	0.00	0.00	0.00	0.00	4.32
	Lane Miles	8.64	0.00	0.00	0.00	0.00	0.00	8.64
422	Miles	5.48	0.00	0.38	0.00	0.00	0.00	5.86
	Lane Miles	10.96	0.00	0.38	0.00	0.00	0.00	11.34
424	Miles	5.91	0.00	1.58	0.00	0.00	0.00	7.49
	Lane Miles	12.03	0.00	2.33	0.00	0.00	0.00	14.36

2004 OREGON MILEAGE REPORT
State Highway by ODOT District

Hwy. No.		MAINLINE Add	MAINLINE Non-Add	CONNECTIONS Add	CONNECTIONS Non-Add	FRONTAGE ROADS Add	FRONTAGE ROADS Non-Add	TOTALS Across
426	Miles	2.42	0.00	0.00	0.00	0.00	0.00	2.42
	Lane Miles	4.84	0.00	0.00	0.00	0.00	0.00	4.84
431	Miles	65.02	0.00	0.00	0.00	0.00	0.00	65.02
	Lane Miles	130.04	0.00	0.00	0.00	0.00	0.00	130.04

DISTRICT 11 TOTALS

	MAINLINE Add	MAINLINE Non-Add	CONNECTIONS Add	CONNECTIONS Non-Add	FRONTAGE ROADS Add	FRONTAGE ROADS Non-Add	TOTALS Across
Miles	496.21	4.72	6.06	0.00	0.00	0.00	506.99
Lane Miles	1,039.91	8.14	7.85	0.00	0.00	0.00	1055.90

2004 OREGON MILEAGE REPORT
State Highway by ODOT District

Hwy. No.		MAINLINE Add	MAINLINE Non-Add	CONNECTIONS Add	CONNECTIONS Non-Add	FRONTAGE ROADS Add	FRONTAGE ROADS Non-Add	TOTALS Across
				DISTRICT 12				
002	Miles	43.98	8.85	5.57	0.00	0.40	0.00	58.80
	Lane Miles	92.46	17.23	6.70	0.00	0.40	0.00	116.79
005	Miles	62.54	0.00	0.00	0.00	0.00	0.00	62.54
	Lane Miles	125.08	0.00	0.00	0.00	0.00	0.00	125.08
006	Miles	85.25	84.45	20.41	0.00	33.16	0.00	223.27
	Lane Miles	177.83	178.73	23.08	0.00	61.85	0.00	441.49
008	Miles	34.06	0.29	0.98	0.00	0.82	0.00	36.15
	Lane Miles	88.84	0.29	1.30	0.00	1.64	0.00	92.07
028	Miles	90.27	1.66	0.65	0.00	7.31	0.00	99.89
	Lane Miles	184.66	3.32	0.65	0.00	10.45	0.00	199.08
036	Miles	30.41	0.00	0.32	0.00	0.23	0.00	30.96
	Lane Miles	60.01	0.00	0.60	0.00	0.23	0.00	60.84
052	Miles	74.61	0.00	0.03	0.00	0.00	0.00	74.64
	Lane Miles	149.22	0.00	0.03	0.00	0.00	0.00	149.25
054	Miles	12.86	0.24	0.31	0.00	0.00	0.00	13.41
	Lane Miles	50.14	0.24	0.62	0.00	0.00	0.00	51.00
067	Miles	5.93	2.16	1.46	0.00	0.00	0.00	9.55
	Lane Miles	11.57	3.39	1.59	0.00	0.00	0.00	16.55

2004 OREGON MILEAGE REPORT
State Highway by ODOT District

Hwy. No.		MAINLINE Add	MAINLINE Non-Add	CONNECTIONS Add	CONNECTIONS Non-Add	FRONTAGE ROADS Add	FRONTAGE ROADS Non-Add	TOTALS Across
070	Miles	11.21	10.78	3.25	0.00	0.00	0.00	25.24
	Lane Miles	22.54	21.55	3.58	0.00	0.00	0.00	47.67
300	Miles	29.26	0.00	0.00	0.00	0.00	0.00	29.26
	Lane Miles	58.52	0.00	0.00	0.00	0.00	0.00	58.52
320	Miles	35.60	0.00	0.00	0.00	0.00	0.00	35.60
	Lane Miles	71.20	0.00	0.00	0.00	0.00	0.00	71.20
321	Miles	40.87	0.00	0.06	0.00	0.00	0.00	40.93
	Lane Miles	81.74	0.00	0.06	0.00	0.00	0.00	81.80
330	Miles	11.74	0.29	0.24	0.00	0.00	0.00	12.27
	Lane Miles	28.88	0.55	0.48	0.00	0.00	0.00	29.91
331	Miles	4.84	0.31	0.22	0.00	0.00	0.00	5.37
	Lane Miles	9.48	0.31	0.22	0.00	0.00	0.00	10.01
332	Miles	7.93	0.00	0.00	0.00	0.00	0.00	7.93
	Lane Miles	15.86	0.00	0.00	0.00	0.00	0.00	15.86
333	Miles	18.12	0.00	0.58	0.00	0.00	0.00	18.70
	Lane Miles	36.22	0.00	0.58	0.00	0.00	0.00	36.80
334	Miles	18.12	0.00	0.00	0.00	0.00	0.00	18.12
	Lane Miles	36.24	0.00	0.00	0.00	0.00	0.00	36.24

2004 OREGON MILEAGE REPORT
State Highway by ODOT District

Hwy. No.		MAINLINE Add	MAINLINE Non-Add	CONNECTIONS Add	CONNECTIONS Non-Add	FRONTAGE ROADS Add	FRONTAGE ROADS Non-Add	TOTALS Across
335	Miles	8.66	0.00	0.00	0.00	0.00	0.00	8.66
	Lane Miles	17.32	0.00	0.00	0.00	0.00	0.00	17.32
339	Miles	3.43	0.00	0.00	0.00	0.00	0.00	3.43
	Lane Miles	6.86	0.00	0.00	0.00	0.00	0.00	6.86
341	Miles	23.54	0.00	0.00	0.00	0.00	0.00	23.54
	Lane Miles	47.08	0.00	0.00	0.00	0.00	0.00	47.08
402	Miles	34.88	0.00	0.00	0.00	0.00	0.00	34.88
	Lane Miles	69.76	0.00	0.00	0.00	0.00	0.00	69.76

DISTRICT 12 TOTALS

	MAINLINE Add	MAINLINE Non-Add	CONNECTIONS Add	CONNECTIONS Non-Add	FRONTAGE ROADS Add	FRONTAGE ROADS Non-Add	TOTALS Across
Miles	688.11	109.03	34.08	0.00	41.92	0.00	873.14
Lane Miles	1,441.51	225.61	39.49	0.00	74.57	0.00	1,781.18

2004 OREGON MILEAGE REPORT
State Highway by ODOT District

Hwy. No.		MAINLINE Add	MAINLINE Non-Add	CONNECTIONS Add	CONNECTIONS Non-Add	FRONTAGE ROADS Add	FRONTAGE ROADS Non-Add	TOTALS Across
				DISTRICT 13				
006	Miles	82.93	82.97	18.57	0.00	8.45	0.00	192.92
	Lane Miles	165.86	165.94	21.64	0.00	12.30	0.00	365.74
010	Miles	70.74	0.00	0.74	0.00	1.42	0.00	72.90
	Lane Miles	153.12	0.00	0.79	0.00	2.84	0.00	156.75
011	Miles	43.11	0.00	0.00	0.00	0.00	0.00	43.11
	Lane Miles	86.22	0.00	0.00	0.00	0.00	0.00	86.22
012	Miles	70.34	0.72	0.73	0.00	0.67	0.00	72.46
	Lane Miles	141.59	0.88	0.73	0.00	1.34	0.00	144.54
066	Miles	54.45	0.96	1.15	0.00	0.00	0.00	56.56
	Lane Miles	111.95	1.21	1.77	0.00	0.00	0.00	114.93
071	Miles	26.00	0.00	0.00	0.00	0.00	0.00	26.00
	Lane Miles	52.00	0.00	0.00	0.00	0.00	0.00	52.00
330	Miles	30.15	0.00	0.00	0.00	0.00	0.00	30.15
	Lane Miles	60.30	0.00	0.00	0.00	0.00	0.00	60.30
340	Miles	38.70	0.24	0.35	0.00	0.00	0.00	39.29
	Lane Miles	77.12	0.24	0.35	0.00	0.00	0.00	77.71
341	Miles	23.68	0.60	0.26	0.00	0.00	0.00	24.54
	Lane Miles	47.06	1.14	0.26	0.00	0.00	0.00	48.46
342	Miles	22.07	0.00	0.00	0.00	0.00	0.00	22.07
	Lane Miles	44.14	0.00	0.00	0.00	0.00	0.00	44.14
350	Miles	29.36	0.00	0.00	0.00	0.00	0.00	29.36
	Lane Miles	58.72	0.00	0.00	0.00	0.00	0.00	58.72

2004 OREGON MILEAGE REPORT
State Highway by ODOT District

Hwy. No.		MAINLINE Add	MAINLINE Non-Add	CONNECTIONS Add	CONNECTIONS Non-Add	FRONTAGE ROADS Add	FRONTAGE ROADS Non-Add	TOTALS Across
351	Miles	6.94	0.00	0.03	0.00	0.15	0.00	7.12
	Lane Miles	13.88	0.00	0.06	0.00	0.30	0.00	14.24
410	Miles	3.71	0.00	0.00	0.00	0.00	0.00	3.71
	Lane Miles	7.42	0.00	0.00	0.00	0.00	0.00	7.42
413	Miles	11.28	0.00	0.00	0.00	0.00	0.00	11.28
	Lane Miles	17.10	0.00	0.00	0.00	0.00	0.00	17.10
414	Miles	0.91	0.00	0.08	0.00	0.00	0.00	0.99
	Lane Miles	1.82	0.00	0.08	0.00	0.00	0.00	1.90
415	Miles	15.49	0.00	0.00	0.00	0.00	0.00	15.49
	Lane Miles	30.98	0.00	0.00	0.00	0.00	0.00	30.98

DISTRICT 13 TOTALS

	MAINLINE		CONNECTIONS		FRONTAGE ROADS		TOTALS Across
Miles	529.86	85.49	21.91	0.00	10.69	0.00	647.95
Lane Miles	1,069.28	169.41	25.68	0.00	16.78	0.00	1,281.15

2004 OREGON MILEAGE REPORT
State Highway by ODOT District

Hwy. No.		MAINLINE Add	MAINLINE Non-Add	CONNECTIONS Add	CONNECTIONS Non-Add	FRONTAGE ROADS Add	FRONTAGE ROADS Non-Add	TOTALS Across
				DISTRICT 14				
005	Miles	152.75	0.00	0.15	0.00	0.00	0.00	152.90
	Lane Miles	308.12	0.00	0.30	0.00	0.00	0.00	308.42
006	Miles	42.25	42.26	7.71	0.00	3.65	0.00	95.87
	Lane Miles	84.50	84.52	8.43	0.00	3.72	0.00	181.17
007	Miles	160.94	1.11	0.01	0.00	2.10	0.00	164.16
	Lane Miles	336.90	2.02	0.01	0.00	2.33	0.00	341.26
028	Miles	28.20	0.00	0.00	0.00	0.84	0.00	29.04
	Lane Miles	57.59	0.00	0.00	0.00	1.68	0.00	59.27
048	Miles	67.43	0.00	0.06	0.00	0.21	0.00	67.70
	Lane Miles	134.86	0.00	0.12	0.00	0.42	0.00	135.40
071	Miles	24.96	0.00	0.00	0.00	0.00	0.00	24.96
	Lane Miles	49.92	0.00	0.00	0.00	0.00	0.00	49.92
415	Miles	21.13	0.00	0.16	0.00	0.00	0.00	21.29
	Lane Miles	42.26	0.00	0.32	0.00	0.00	0.00	42.58
440	Miles	72.95	0.00	0.00	0.00	0.00	0.00	72.95
	Lane Miles	145.90	0.00	0.00	0.00	0.00	0.00	145.90
442	Miles	91.55	0.00	0.00	0.00	0.00	0.00	91.55
	Lane Miles	183.10	0.00	0.00	0.00	0.00	0.00	183.10
449	Miles	11.09	0.72	1.27	0.00	0.00	0.00	13.08
	Lane Miles	21.67	0.72	2.54	0.00	0.00	0.00	24.93
450	Miles	24.97	0.00	0.00	0.00	0.00	0.00	24.97
	Lane Miles	49.94	0.00	0.00	0.00	0.00	0.00	49.94
451	Miles	10.36	0.00	0.01	0.00	0.00	0.00	10.37
	Lane Miles	20.70	0.00	0.02	0.00	0.00	0.00	20.72

2004 OREGON MILEAGE REPORT
State Highway by ODOT District

Hwy. No.		MAINLINE Add	MAINLINE Non-Add	CONNECTIONS Add	CONNECTIONS Non-Add	FRONTAGE ROADS Add	FRONTAGE ROADS Non-Add	TOTALS Across
453	Miles	3.19	0.00	0.00	0.00	0.00	0.00	3.19
	Lane Miles	6.38	0.00	0.00	0.00	0.00	0.00	6.38
454	Miles	5.09	0.00	0.02	0.00	0.00	0.00	5.11
	Lane Miles	10.18	0.00	0.02	0.00	0.00	0.00	10.20
455	Miles	35.22	0.25	1.45	0.00	0.49	0.00	37.41
	Lane Miles	77.71	0.25	1.66	0.00	0.98	0.00	80.60
456	Miles	121.30	0.00	0.45	0.00	0.00	0.00	121.75
	Lane Miles	242.60	0.00	0.90	0.00	0.00	0.00	243.50

DISTRICT 14 TOTALS

	MAINLINE		CONNECTIONS		FRONTAGE ROADS		TOTALS Across
Miles	873.38	44.34	11.29	0.00	7.29	0.00	936.30
Lane Miles	1,772.33	87.51	14.32	0.00	9.13	0.00	1,883.29

STATE TOTALS

	MAINLINE		CONNECTIONS		FRONTAGE ROADS		TOTALS Across
Miles	7,441.44	913.06	418.82	1.31	201.59	0.23	8,976.45
Lane Miles	16,233.53	1,942.35	555.26	2.14	346.89	0.23	19,080.40

2004 OREGON MILEAGE REPORT
OTHER STATE MILEAGE

CAMPUS

COUNTY	UNIMPROVED	GRADED	GRAVEL	OIL MAT	AC	CONCRETE	MILES
BENTON	0.00	0.00	0.52	0.24	6.64	0.87	8.27
CLACKAMAS	0.00	0.00	0.00	0.53	2.41	0.00	2.94
COOS	0.00	0.00	0.04	0.00	2.60	0.00	2.64
DESCHUTES	0.00	0.00	0.00	0.00	1.55	0.00	1.55
HARNEY	50.00	0.00	2.00	0.00	0.00	0.00	52.00
JACKSON	0.00	0.00	0.13	0.86	1.55	0.00	2.54
JOSEPHINE	0.00	0.00	0.15	0.00	1.15	0.00	1.30
KLAMATH	0.00	0.00	1.38	0.00	3.26	0.00	4.64
LANE	0.00	0.00	0.00	0.00	1.61	3.19	4.80
LINN	0.00	0.00	0.00	0.00	1.45	0.00	1.45
MALHEUR	0.00	0.00	0.00	0.50	0.00	0.00	0.50
MARION	0.00	0.00	0.10	0.00	2.10	0.00	2.20
MULTNOMAH	0.00	0.00	0.20	0.00	7.12	0.29	7.61
POLK	0.00	0.00	0.00	0.00	1.18	0.00	1.18
UMATILLA	0.00	0.50	0.25	0.00	1.00	0.00	1.75
UNION	0.00	0.00	0.00	0.00	0.86	0.00	0.86
WASHINGTON	0.00	0.00	0.00	0.00	1.05	0.00	1.05
TOTAL	**50.00**	**0.50**	**4.77**	**2.13**	**35.53**	**4.35**	**97.28**

No primitive mileage included.

2004 OREGON MILEAGE REPORT
OTHER STATE MILEAGE

FISH & WILDLIFE

COUNTY	UNIMPROVED	GRADED	GRAVEL	OIL MAT	AC	CONCRETE	MILES
COLUMBIA	0.00	0.00	5.90	0.00	0.00	0.00	5.90
JACKSON	2.00	0.00	0.00	0.00	0.00	0.00	2.00
KLAMATH	0.00	0.00	2.00	0.00	0.00	0.00	2.00
LAKE	5.00	0.00	7.00	0.00	0.50	0.00	12.50
MULTNOMAH	0.00	0.00	1.80	0.00	0.00	0.00	1.80
UNION	0.00	0.00	0.50	0.00	0.00	0.00	0.50
WASCO	9.50	4.80	4.00	0.00	0.00	0.00	18.30
TOTAL	**16.50**	**4.80**	**21.20**	**0.00**	**0.50**	**0.00**	**43.00**

STATE INSTITUTIONS

COUNTY	UNIMPROVED	GRADED	GRAVEL	OIL MAT	AC	CONCRETE	MILES
COOS	0.00	0.00	0.00	0.00	1.00	0.00	1.00
LANE	0.69	0.00	0.68	0.83	2.67	0.92	5.79
MALHEUR	0.00	0.00	1.00	0.00	5.00	0.00	6.00
MARION	0.00	0.00	6.79	0.00	12.30	0.00	19.09
MULTNOMAH	0.00	0.00	0.00	0.00	0.62	0.23	0.85
UMATILLA	0.50	0.00	0.00	0.00	4.55	0.00	5.05
TOTAL	**1.19**	**0.00**	**8.47**	**0.83**	**26.14**	**1.15**	**37.78**

No primitive mileage included.

2004 OREGON MILEAGE REPORT
OTHER STATE MILEAGE

STATE FOREST

COUNTY	UNIMPROVED	GRADED	GRAVEL	OIL MAT	AC	CONCRETE	MILES
BENTON	0.00	1.72	66.54	0.00	0.00	0.00	68.26
CLACKAMAS	0.00	9.50	47.95	0.00	0.00	0.00	57.45
CLATSOP	1.47	129.03	790.23	0.00	0.60	0.00	921.33
COLUMBIA	0.00	5.32	64.50	0.00	0.00	0.00	69.82
COOS	2.10	24.15	304.11	0.00	0.75	0.00	331.11
CURRY	0.00	2.65	3.40	0.00	0.00	0.00	6.05
DOUGLAS	14.80	19.60	215.98	0.00	1.75	0.00	252.13
JACKSON	0.00	3.90	10.00	0.00	0.00	0.00	13.90
JOSEPHINE	0.00	6.50	16.60	0.00	0.00	0.00	23.10
KLAMATH	94.00	142.00	23.00	0.00	0.00	0.00	259.00
LANE	0.00	8.00	50.00	0.00	0.00	0.00	58.00
LINCOLN	0.00	5.59	144.00	0.00	0.00	0.00	149.59
LINN	0.00	18.00	119.80	0.00	0.75	0.00	138.55
MARION	0.00	17.40	109.50	0.00	0.00	0.00	126.90
POLK	0.00	3.58	54.36	0.00	0.00	0.00	57.94
TILLAMOOK	104.41	405.65	872.56	0.00	0.60	0.00	1,383.22
WASHINGTON	0.00	62.50	161.43	0.00	0.00	0.00	223.93
TOTAL	**216.78**	**865.09**	**3,053.96**	**0.00**	**4.45**	**0.00**	**4,140.28**

No primitive mileage included.

2004 OREGON MILEAGE REPORT
OTHER STATE MILEAGE

OTHER LOCAL AGENCIES (PORTS & EXPERIMENT STATIONS)

COUNTY	UNIMPROVED	GRADED	GRAVEL	OIL MAT	AC	CONCRETE	MILES
CLACKAMAS	0.00	0.00	0.00	0.10	0.10	0.00	0.20
CLATSOP	0.00	0.00	0.20	0.00	1.50	0.30	2.00
COOS	0.00	0.00	0.00	0.00	2.00	0.00	2.00
CURRY	0.50	0.20	1.60	0.00	1.40	0.00	3.70
HARNEY	37.00	0.00	15.00	0.00	0.00	0.00	52.00
HOOD RIVER	0.00	0.00	0.50	0.00	2.09	0.00	2.59
JACKSON	1.50	0.00	0.00	0.00	0.00	0.00	1.50
JEFFERSON	0.00	0.50	0.50	0.00	0.00	0.00	1.00
KLAMATH	0.00	0.00	0.50	0.00	0.00	0.00	0.50
LINCOLN	0.00	0.00	0.00	0.00	0.93	0.00	0.93
MORROW	0.00	0.00	2.20	0.50	4.40	0.00	7.10
MULTNOMAH	0.00	0.00	0.00	0.00	10.60	0.50	11.10
SHERMAN	0.00	1.99	0.60	0.00	0.00	0.00	2.59
TILLAMOOK	0.00	0.00	1.12	0.00	2.13	0.00	3.25
UMATILLA	0.00	0.50	2.46	0.00	0.25	0.00	3.21
WASCO	0.00	1.00	0.00	0.00	0.00	0.00	1.00
WASHINGTON	0.00	0.00	0.00	0.00	0.90	0.00	0.90
TOTAL	**39.00**	**4.19**	**24.68**	**0.60**	**26.30**	**0.80**	**95.57**

No primitive mileage included.

2004 OREGON MILEAGE REPORT
OTHER STATE MILEAGE

STATE PARK

COUNTY	UNIMPROVED	GRADED	GRAVEL	OIL MAT	AC	CONCRETE	MILES
BAKER	0.00	0.00	0.70	0.00	1.30	0.00	2.00
BENTON	0.00	0.00	0.30	0.00	0.00	0.00	0.30
CLACKAMAS	0.00	0.00	0.30	0.00	8.60	0.00	8.90
CLATSOP	0.00	5.30	3.30	1.50	34.65	0.10	44.85
COLUMBIA	0.00	0.00	1.50	0.00	0.00	0.00	1.50
COOS	0.00	0.00	0.10	0.00	12.30	0.00	12.40
CROOK	0.00	0.00	0.50	0.20	2.60	0.00	3.30
CURRY	0.00	0.00	4.00	0.20	8.95	0.00	13.15
DESCHUTES	0.00	14.00	0.20	0.00	15.00	0.00	29.20
DOUGLAS	0.00	0.10	0.00	0.80	0.10	0.00	1.00
GRANT	0.00	0.00	0.00	0.00	0.40	0.00	0.40
HARNEY	0.00	0.00	1.00	0.00	0.10	0.00	1.10
HOOD RIVER	0.00	0.00	0.50	0.00	2.40	0.00	2.90
JACKSON	0.00	0.90	2.50	0.00	8.85	0.00	12.25
JEFFERSON	0.00	0.10	0.10	1.60	8.80	0.00	10.60
JOSEPHINE	0.00	0.00	0.30	0.00	0.80	0.00	1.10
KLAMATH	0.00	0.00	0.00	0.00	3.20	0.00	3.20
LAKE	0.00	0.00	0.20	0.00	1.20	0.00	1.40
LANE	0.00	0.00	1.40	0.00	12.40	0.00	13.80
LINCOLN	0.00	0.00	1.00	0.00	13.70	0.00	14.70
LINN	0.00	0.50	0.60	0.20	0.60	0.00	1.90
MALHEUR	0.00	0.00	0.00	0.00	1.50	0.00	1.50
MARION	1.20	0.00	6.10	0.10	26.60	0.10	34.10
MULTNOMAH	0.00	0.00	0.50	0.00	7.85	0.00	8.35
POLK	0.00	0.00	0.50	0.00	1.00	0.00	1.50
SHERMAN	0.00	0.00	0.20	0.00	0.20	0.00	0.40
TILLAMOOK	0.00	0.00	0.00	0.00	6.20	0.00	6.20
UMATILLA	0.00	0.00	0.50	0.00	4.60	0.00	5.10
UNION	0.00	0.00	0.30	0.00	1.05	0.00	1.35
WALLOWA	0.00	0.00	2.30	0.00	4.90	0.00	7.20
WASCO	0.00	0.00	0.10	0.00	2.10	0.00	2.20
WASHINGTON	0.00	0.00	0.40	0.00	0.10	0.00	0.50
WHEELER	0.00	0.00	1.20	0.00	0.00	0.00	1.20
YAMHILL	0.00	0.00	0.00	0.00	0.50	0.00	0.50
TOTAL	**1.20**	**20.90**	**30.60**	**4.60**	**192.55**	**0.20**	**250.05**

No primitive mileage included.

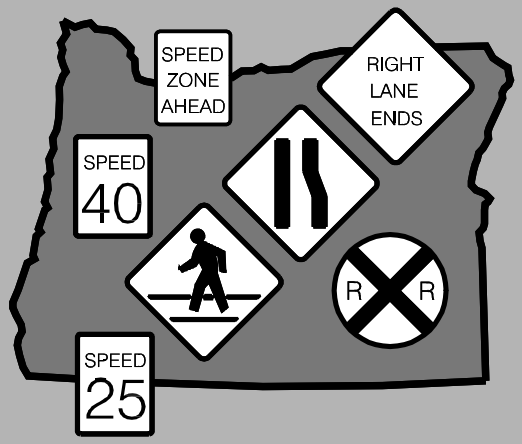

County Mileage

2004 OREGON MILEAGE REPORT
COUNTY ROAD MILEAGE

COUNTY	JURISDICTION	UNIMPROVED	GRADED	GRAVEL	OIL MAT	AC	CONCRETE	MILES
BAKER	ROADS OUTSIDE A CITY	67.50	154.22	495.19	7.13	180.05	0.18	904.27
TOTAL		**67.50**	**154.22**	**495.19**	**7.13**	**180.05**	**0.18**	**904.27**
BENTON	ROADS OUTSIDE A CITY	1.75	16.82	171.30	112.76	134.55	0.35	437.53
	ROADS INSIDE A CITY	0.00	0.00	0.68	8.17	13.81	0.00	22.66
TOTAL		**1.75**	**16.82**	**171.98**	**120.93**	**148.36**	**0.35**	**460.19**
CLACKAMAS	ROADS OUTSIDE A CITY	0.00	0.01	9.22	715.54	606.32	3.20	1,334.29
	ROADS INSIDE A CITY	0.00	0.00	0.00	20.74	67.30	0.00	88.04
TOTAL		**0.00**	**0.01**	**9.22**	**736.28**	**673.62**	**3.20**	**1,422.33**
CLATSOP	ROADS OUTSIDE A CITY	0.00	0.00	41.48	115.97	66.90	11.17	235.52
	ROADS INSIDE A CITY	0.00	0.00	0.00	0.86	5.38	0.10	6.34
TOTAL		**0.00**	**0.00**	**41.48**	**116.83**	**72.28**	**11.27**	**241.86**
COLUMBIA	ROADS OUTSIDE A CITY	0.06	0.00	171.52	147.93	206.49	0.00	526.00
	ROADS INSIDE A CITY	0.00	0.00	0.42	7.51	8.22	0.00	16.15
TOTAL		**0.06**	**0.00**	**171.94**	**155.44**	**214.71**	**0.00**	**542.15**
COOS	ROADS OUTSIDE A CITY	0.00	0.75	204.84	0.88	326.45	0.32	533.24
	ROADS INSIDE A CITY	0.00	0.00	0.55	0.00	8.92	0.02	9.49
TOTAL		**0.00**	**0.75**	**205.39**	**0.88**	**335.37**	**0.34**	**542.73**
CROOK	ROADS OUTSIDE A CITY	0.00	11.14	253.42	70.54	185.00	0.00	520.10
	ROADS INSIDE A CITY	0.00	0.00	0.00	0.78	4.62	0.00	5.40
TOTAL		**0.00**	**11.14**	**253.42**	**71.32**	**189.62**	**0.00**	**525.50**
CURRY	ROADS OUTSIDE A CITY	0.00	0.00	32.62	22.53	168.83	0.00	223.98
	ROADS INSIDE A CITY	0.00	0.00	0.29	0.60	4.76	0.00	5.65
TOTAL		**0.00**	**0.00**	**32.91**	**23.13**	**173.59**	**0.00**	**229.63**

No primitive mileage included
Local Access mileage Not included in County Miles
Roads within a city are also called Municipal Extensions

2004 OREGON MILEAGE REPORT
COUNTY ROAD MILEAGE

COUNTY	JURISDICTION	UNIMPROVED	GRADED	GRAVEL	OIL MAT	AC	CONCRETE	MILES
DESCHUTES	ROADS OUTSIDE A CITY	30.00	194.00	108.00	515.00	141.00	0.00	988.00
TOTAL		**30.00**	**194.00**	**108.00**	**515.00**	**141.00**	**0.00**	**988.00**
DOUGLAS	ROADS OUTSIDE A CITY	0.69	3.17	182.86	151.80	758.15	1.81	1,098.48
	ROADS INSIDE A CITY	0.00	0.00	0.00	1.82	29.77	0.20	31.79
TOTAL		**0.69**	**3.17**	**182.86**	**153.62**	**787.92**	**2.01**	**1,130.27**
GILLIAM	ROADS OUTSIDE A CITY	2.24	29.85	266.44	75.21	26.94	0.00	400.68
	ROADS INSIDE A CITY	0.00	0.00	0.94	0.19	0.00	0.00	1.13
TOTAL		**2.24**	**29.85**	**267.38**	**75.40**	**26.94**	**0.00**	**401.81**
GRANT	ROADS OUTSIDE A CITY	0.72	9.44	252.55	138.06	92.40	0.00	493.17
	ROADS INSIDE A CITY	0.00	0.00	0.07	0.83	1.09	0.00	1.99
TOTAL		**0.72**	**9.44**	**252.62**	**138.89**	**93.49**	**0.00**	**495.16**
HARNEY	ROADS OUTSIDE A CITY	1.19	199.65	352.43	0.00	252.20	0.00	805.47
TOTAL		**1.19**	**199.65**	**352.43**	**0.00**	**252.20**	**0.00**	**805.47**
HOOD RIVER	ROADS OUTSIDE A CITY	1.74	0.00	38.81	12.27	156.62	0.00	209.44
	ROADS INSIDE A CITY	0.00	0.00	0.01	0.28	1.51	0.00	1.80
TOTAL		**1.74**	**0.00**	**38.82**	**12.55**	**158.13**	**0.00**	**211.24**
JACKSON	ROADS OUTSIDE A CITY	12.56	0.00	225.73	173.76	493.77	3.90	909.72
	ROADS INSIDE A CITY	0.00	0.00	0.95	11.33	25.61	0.00	37.89
TOTAL		**12.56**	**0.00**	**226.68**	**185.09**	**519.38**	**3.90**	**947.61**

No primitive mileage included
Local Access mileage Not included in County Miles
Roads within a city are also called Municipal Extensions

2004 OREGON MILEAGE REPORT
COUNTY ROAD MILEAGE

COUNTY	JURISDICTION	UNIMPROVED	GRADED	GRAVEL	OIL MAT	AC	CONCRETE	MILES
JEFFERSON	ROADS OUTSIDE A CITY	131.22	44.52	211.62	55.65	155.05	0.00	598.06
	ROADS INSIDE A CITY	0.00	0.00	0.41	0.77	6.06	0.00	7.24
TOTAL		**131.22**	**44.52**	**212.03**	**56.42**	**161.11**	**0.00**	**605.30**
JOSEPHINE	ROADS OUTSIDE A CITY	0.00	1.99	5.97	389.71	158.71	0.00	556.38
	ROADS INSIDE A CITY	0.00	0.00	0.24	6.06	13.46	0.17	19.93
TOTAL		**0.00**	**1.99**	**6.21**	**395.77**	**172.17**	**0.17**	**576.31**
KLAMATH	ROADS OUTSIDE A CITY	19.14	8.63	92.67	95.82	643.57	0.00	859.83
	ROADS INSIDE A CITY	0.00	0.19	0.09	0.00	7.30	0.00	7.58
TOTAL		**19.14**	**8.82**	**92.76**	**95.82**	**650.87**	**0.00**	**867.41**
LAKE	ROADS OUTSIDE A CITY	44.19	14.15	319.33	180.00	147.10	0.00	704.77
	ROADS INSIDE A CITY	0.00	0.00	0.00	0.70	0.00	0.00	0.70
TOTAL		**44.19**	**14.15**	**319.33**	**180.70**	**147.10**	**0.00**	**705.47**
LANE	ROADS OUTSIDE A CITY	0.00	0.00	453.00	179.00	772.00	0.00	1,404.00
	ROADS INSIDE A CITY	0.00	0.00	0.00	2.67	28.47	0.00	31.14
TOTAL		**0.00**	**0.00**	**453.00**	**181.67**	**800.47**	**0.00**	**1,435.14**
LINCOLN	ROADS OUTSIDE A CITY	0.00	0.00	149.00	6.00	175.06	0.00	330.06
	ROADS INSIDE A CITY	0.00	0.00	0.10	0.00	9.86	0.00	9.96
TOTAL		**0.00**	**0.00**	**149.10**	**6.00**	**184.92**	**0.00**	**340.02**
LINN	ROADS OUTSIDE A CITY	0.00	0.00	117.14	425.32	544.51	1.13	1,088.10
	ROADS INSIDE A CITY	0.00	0.00	0.56	2.65	23.60	0.00	26.81
TOTAL		**0.00**	**0.00**	**117.70**	**427.97**	**568.11**	**1.13**	**1,114.91**
MALHEUR	ROADS OUTSIDE A CITY	262.98	340.51	739.58	343.01	45.53	0.00	1,731.61
	ROADS INSIDE A CITY	0.00	0.00	0.38	0.43	0.82	0.00	1.63
TOTAL		**262.98**	**340.51**	**739.96**	**343.44**	**46.35**	**0.00**	**1,733.24**

No primitive mileage included
Local Access mileage Not included in County Miles
Roads within a city are also called Municipal Extensions

2004 OREGON MILEAGE REPORT
COUNTY ROAD MILEAGE

COUNTY	JURISDICTION	UNIMPROVED	GRADED	GRAVEL	OIL MAT	AC	CONCRETE	MILES
MARION	ROADS OUTSIDE A CITY	1.09	0.46	202.90	186.83	695.08	0.66	1,087.02
	ROADS INSIDE A CITY	0.00	0.00	1.08	1.78	24.76	0.00	27.62
TOTAL		**1.09**	**0.46**	**203.98**	**188.61**	**719.84**	**0.66**	**1,114.64**
MORROW	ROADS OUTSIDE A CITY	86.91	77.49	424.60	232.40	123.51	0.00	944.91
	ROADS INSIDE A CITY	0.00	0.00	0.63	0.00	2.26	0.00	2.89
TOTAL		**86.91**	**77.49**	**425.23**	**232.40**	**125.77**	**0.00**	**947.80**
MULTNOMAH	ROADS OUTSIDE A CITY	0.00	0.00	11.00	48.00	199.00	0.00	258.00
	ROADS INSIDE A CITY	0.00	0.00	0.00	1.24	72.35	3.42	77.01
TOTAL		**0.00**	**0.00**	**11.00**	**49.24**	**271.35**	**3.42**	**335.01**
POLK	ROADS OUTSIDE A CITY	9.14	3.86	275.70	49.76	161.88	6.60	506.94
	ROADS INSIDE A CITY	0.00	0.00	0.18	0.32	1.47	0.00	1.97
TOTAL		**9.14**	**3.86**	**275.88**	**50.08**	**163.35**	**6.60**	**508.91**
SHERMAN	ROADS OUTSIDE A CITY	20.50	71.03	250.08	35.26	81.53	0.00	458.40
	ROADS INSIDE A CITY	0.00	0.00	0.28	0.40	1.81	0.00	2.49
TOTAL		**20.50**	**71.03**	**250.36**	**35.66**	**83.34**	**0.00**	**460.89**
TILLAMOOK	ROADS OUTSIDE A CITY	0.00	0.00	58.08	30.15	239.16	0.00	327.39
	ROADS INSIDE A CITY	0.00	0.00	0.98	1.92	8.65	0.00	11.55
TOTAL		**0.00**	**0.00**	**59.06**	**32.07**	**247.81**	**0.00**	**338.94**
UMATILLA	ROADS OUTSIDE A CITY	91.99	140.73	918.46	196.03	301.30	1.05	1,649.56
	ROADS INSIDE A CITY	0.00	0.00	3.35	7.07	9.78	0.00	20.20
TOTAL		**91.99**	**140.73**	**921.81**	**203.10**	**311.08**	**1.05**	**1,669.76**

No primitive mileage included
Local Access mileage Not included in County Miles
Roads within a city are also called Municipal Extensions

2004 OREGON MILEAGE REPORT
COUNTY ROAD MILEAGE

COUNTY	JURISDICTION	UNIMPROVED	GRADED	GRAVEL	OIL MAT	AC	CONCRETE	MILES
UNION	ROADS OUTSIDE A CITY	31.05	15.61	353.23	148.44	40.85	0.00	589.18
	ROADS INSIDE A CITY	0.00	0.00	1.47	3.24	1.32	0.00	6.03
TOTAL		**31.05**	**15.61**	**354.70**	**151.68**	**42.17**	**0.00**	**595.21**
WALLOWA	ROADS OUTSIDE A CITY	100.83	116.55	343.42	40.33	54.90	0.00	656.03
	ROADS INSIDE A CITY	0.00	0.00	0.33	0.95	1.46	0.00	2.74
TOTAL		**100.83**	**116.55**	**343.75**	**41.28**	**56.36**	**0.00**	**658.77**
WASCO	ROADS OUTSIDE A CITY	13.48	61.49	310.01	213.99	66.48	0.00	665.45
	ROADS INSIDE A CITY	0.04	0.00	0.06	4.66	4.05	0.00	8.81
TOTAL		**13.52**	**61.49**	**310.07**	**218.65**	**70.53**	**0.00**	**674.26**
WASHINGTON	ROADS OUTSIDE A CITY	35.00	0.00	272.00	67.00	912.00	7.00	1,293.00
	ROADS INSIDE A CITY	0.00	0.00	1.83	1.44	101.23	2.33	106.83
TOTAL		**35.00**	**0.00**	**273.83**	**68.44**	**1,013.23**	**9.33**	**1,399.83**
WHEELER	ROADS OUTSIDE A CITY	27.73	38.00	137.45	47.30	8.63	0.00	259.11
	ROADS INSIDE A CITY	0.00	0.00	0.19	0.00	0.32	0.00	0.51
TOTAL		**27.73**	**38.00**	**137.64**	**47.30**	**8.95**	**0.00**	**259.62**
YAMHILL	ROADS OUTSIDE A CITY	0.00	0.72	288.96	155.03	214.70	3.50	662.91
	ROADS INSIDE A CITY	0.00	0.00	0.50	1.91	6.27	0.05	8.73
TOTAL		**0.00**	**0.72**	**289.46**	**156.94**	**220.97**	**3.55**	**671.64**

TOTAL COUNTY MILES						
UNIMPROVED	GRADED	GRAVEL	OIL MAT	AC	CONCRETE	MILES
993.74	1,554.98	8,757.18	5,475.73	10,032.51	47.16	26,861.30

No primitive mileage included
Local Access mileage Not included in County Miles
Roads within a city are also called Municipal Extensions

2004 OREGON MILEAGE REPORT
COUNTY ROADS WITHIN CITY LIMITS (MUNICIPAL EXTENSIONS)

COUNTY	CITY	UNIMPROVED	GRADED	GRAVEL	OIL MAT	AC	CONCRETE	MILES
BENTON	ADAIR VILLAGE	0.00	0.00	0.00	0.00	0.34	0.00	0.34
	ALBANY	0.00	0.00	0.00	4.70	10.53	0.00	15.23
	CORVALLIS	0.00	0.00	0.68	2.88	2.56	0.00	6.12
	MONROE	0.00	0.00	0.00	0.28	0.38	0.00	0.66
	PHILOMATH	0.00	0.00	0.00	0.31	0.00	0.00	0.31
	TOTAL	**0.00**	**0.00**	**0.68**	**8.17**	**13.81**	**0.00**	**22.66**
CLACKAMAS	BARLOW	0.00	0.00	0.00	0.00	0.17	0.00	0.17
	CANBY	0.00	0.00	0.00	0.57	4.86	0.00	5.43
	DAMACUS	0.00	0.00	0.00	12.85	28.59	0.00	41.44
	ESTACADA	0.00	0.00	0.00	0.45	0.23	0.00	0.68
	GLADSTONE	0.00	0.00	0.00	0.41	0.42	0.00	0.83
	HAPPY VALLEY	0.00	0.00	0.00	3.39	8.88	0.00	12.27
	LAKE OSWEGO	0.00	0.00	0.00	1.30	4.85	0.00	6.15
	MILWAUKIE	0.00	0.00	0.00	0.06	2.27	0.00	2.33
	MOLALLA	0.00	0.00	0.00	0.00	2.50	0.00	2.50
	OREGON CITY	0.00	0.00	0.00	0.11	4.58	0.00	4.69
	PORTLAND	0.00	0.00	0.00	0.82	0.45	0.00	1.27
	RIVERGROVE	0.00	0.00	0.00	0.00	2.76	0.00	2.76
	SANDY	0.00	0.00	0.00	0.78	1.32	0.00	2.10
	TUALATIN	0.00	0.00	0.00	0.00	1.07	0.00	1.07
	WEST LINN	0.00	0.00	0.00	0.00	3.52	0.00	3.52
	WILSONVILLE	0.00	0.00	0.00	0.00	0.83	0.00	0.83
	TOTAL	**0.00**	**0.00**	**0.00**	**20.74**	**67.30**	**0.00**	**88.04**
CLATSOP	CANNON BEACH	0.00	0.00	0.00	0.19	0.00	0.00	0.19
	GEARHART	0.00	0.00	0.00	0.04	0.08	0.00	0.12
	SEASIDE	0.00	0.00	0.00	0.17	0.43	0.10	0.70
	WARRENTON	0.00	0.00	0.00	0.46	4.87	0.00	5.33
	TOTAL	**0.00**	**0.00**	**0.00**	**0.86**	**5.38**	**0.10**	**6.34**
COLUMBIA	CLATSKANIE	0.00	0.00	0.00	0.34	0.00	0.00	0.34
	RAINIER	0.00	0.00	0.42	1.33	3.16	0.00	4.91
	SCAPPOOSE	0.00	0.00	0.00	4.44	1.46	0.00	5.90
	ST. HELENS	0.00	0.00	0.00	0.65	3.37	0.00	4.02
	VERNONIA	0.00	0.00	0.00	0.75	0.23	0.00	0.98
	TOTAL	**0.00**	**0.00**	**0.42**	**7.51**	**8.22**	**0.00**	**16.15**

No primitive mileage included.

2004 OREGON MILEAGE REPORT
COUNTY ROADS WITHIN CITY LIMITS (MUNICIPAL EXTENSIONS)

COUNTY	CITY	UNIMPROVED	GRADED	GRAVEL	OIL MAT	AC	CONCRETE	MILES
COOS	BANDON	0.00	0.00	0.00	0.00	2.06	0.00	2.06
	COOS BAY	0.00	0.00	0.00	0.00	0.34	0.00	0.34
	COQUILLE	0.00	0.00	0.00	0.00	1.26	0.00	1.26
	LAKESIDE	0.00	0.00	0.16	0.00	3.99	0.00	4.15
	MYRTLE POINT	0.00	0.00	0.39	0.00	1.27	0.02	1.68
	TOTAL	**0.00**	**0.00**	**0.55**	**0.00**	**8.92**	**0.02**	**9.49**
CROOK	PRINEVILLE	0.00	0.00	0.00	0.78	4.62	0.00	5.40
	TOTAL	**0.00**	**0.00**	**0.00**	**0.78**	**4.62**	**0.00**	**5.40**
CURRY	BROOKINGS	0.00	0.00	0.00	0.09	0.35	0.00	0.44
	GOLD BEACH	0.00	0.00	0.29	0.51	4.27	0.00	5.07
	PORT ORFORD	0.00	0.00	0.00	0.00	0.14	0.00	0.14
	TOTAL	**0.00**	**0.00**	**0.29**	**0.60**	**4.76**	**0.00**	**5.65**
DOUGLAS	CANYONVILLE	0.00	0.00	0.00	0.03	1.50	0.20	1.73
	DRAIN	0.00	0.00	0.00	0.00	7.19	0.00	7.19
	ELKTON	0.00	0.00	0.00	0.09	0.08	0.00	0.17
	GLENDALE	0.00	0.00	0.00	0.04	0.00	0.00	0.04
	MYRTLE CREEK	0.00	0.00	0.00	0.90	5.90	0.00	6.80
	OAKLAND	0.00	0.00	0.00	0.00	1.65	0.00	1.65
	RIDDLE	0.00	0.00	0.00	0.00	1.22	0.00	1.22
	ROSEBURG	0.00	0.00	0.00	0.00	0.73	0.00	0.73
	SUTHERLIN	0.00	0.00	0.00	0.22	6.13	0.00	6.35
	WINSTON	0.00	0.00	0.00	0.44	4.97	0.00	5.41
	YONCALLA	0.00	0.00	0.00	0.10	0.40	0.00	0.50
	TOTAL	**0.00**	**0.00**	**0.00**	**1.82**	**29.77**	**0.20**	**31.79**
GILLIAM	LONEROCK	0.00	0.00	0.94	0.19	0.00	0.00	1.13
	TOTAL	**0.00**	**0.00**	**0.94**	**0.19**	**0.00**	**0.00**	**1.13**
GRANT	CANYON CITY	0.00	0.00	0.00	0.03	0.82	0.00	0.85
	GRANITE	0.00	0.00	0.00	0.41	0.00	0.00	0.41
	LONG CREEK	0.00	0.00	0.00	0.21	0.27	0.00	0.48
	MONUMENT	0.00	0.00	0.07	0.18	0.00	0.00	0.25
	TOTAL	**0.00**	**0.00**	**0.07**	**0.83**	**1.09**	**0.00**	**1.99**

No primitive mileage included.

2004 OREGON MILEAGE REPORT
COUNTY ROADS WITHIN CITY LIMITS (MUNICIPAL EXTENSIONS)

COUNTY	CITY	UNIMPROVED	GRADED	GRAVEL	OIL MAT	AC	CONCRETE	MILES
HOOD RIVER	CASCADE LOCKS	0.00	0.00	0.00	0.00	1.51	0.00	1.51
	HOOD RIVER	0.00	0.00	0.01	0.28	0.00	0.00	0.29
	TOTAL	**0.00**	**0.00**	**0.01**	**0.28**	**1.51**	**0.00**	**1.80**
JACKSON	ASHLAND	0.00	0.00	0.54	0.31	1.53	0.00	2.38
	BUTTE FALLS	0.00	0.00	0.00	0.00	0.90	0.00	0.90
	CENTRAL POINT	0.00	0.00	0.01	1.26	2.90	0.00	4.17
	EAGLE POINT	0.00	0.00	0.00	0.00	3.38	0.00	3.38
	JACKSONVILLE	0.00	0.00	0.00	0.29	0.29	0.00	0.58
	MEDFORD	0.00	0.00	0.32	8.55	14.21	0.00	23.08
	PHOENIX	0.00	0.00	0.00	0.19	0.41	0.00	0.60
	ROGUE RIVER	0.00	0.00	0.00	0.00	0.20	0.00	0.20
	SHADY COVE	0.00	0.00	0.08	0.73	1.36	0.00	2.17
	TALENT	0.00	0.00	0.00	0.00	0.43	0.00	0.43
	TOTAL	**0.00**	**0.00**	**0.95**	**11.33**	**25.61**	**0.00**	**37.89**
JEFFERSON	CULVER	0.00	0.00	0.00	0.00	1.47	0.00	1.47
	MADRAS	0.00	0.00	0.41	0.35	4.59	0.00	5.35
	METOLIUS	0.00	0.00	0.00	0.42	0.00	0.00	0.42
	TOTAL	**0.00**	**0.00**	**0.41**	**0.77**	**6.06**	**0.00**	**7.24**
JOSEPHINE	CAVE JUNCTION	0.00	0.00	0.00	2.04	0.71	0.00	2.75
	GRANTS PASS	0.00	0.00	0.24	4.02	12.75	0.17	17.18
	TOTAL	**0.00**	**0.00**	**0.24**	**6.06**	**13.46**	**0.17**	**19.93**
KLAMATH	BONANZA	0.00	0.00	0.00	0.00	1.32	0.00	1.32
	CHILOQUIN	0.00	0.00	0.00	0.00	0.57	0.00	0.57
	KLAMATH FALLS	0.00	0.19	0.09	0.00	5.27	0.00	5.55
	MERRILL	0.00	0.00	0.00	0.00	0.14	0.00	0.14
	TOTAL	**0.00**	**0.19**	**0.09**	**0.00**	**7.30**	**0.00**	**7.58**
LAKE	PAISLEY	0.00	0.00	0.00	0.70	0.00	0.00	0.70
	TOTAL	**0.00**	**0.00**	**0.00**	**0.70**	**0.00**	**0.00**	**0.70**

No primitive mileage included.

2004 OREGON MILEAGE REPORT
COUNTY ROADS WITHIN CITY LIMITS (MUNICIPAL EXTENSIONS)

COUNTY	CITY	UNIMPROVED	GRADED	GRAVEL	OIL MAT	AC	CONCRETE	MILES
LANE	COBURG	0.00	0.00	0.00	0.00	1.73	0.00	1.73
	COTTAGE GROVE	0.00	0.00	0.00	0.32	0.00	0.00	0.32
	DUNES CITY	0.00	0.00	0.00	1.29	3.19	0.00	4.48
	EUGENE	0.00	0.00	0.00	0.35	11.39	0.00	11.74
	FLORENCE	0.00	0.00	0.00	0.11	1.29	0.00	1.40
	JUNCTION CITY	0.00	0.00	0.00	0.15	1.28	0.00	1.43
	LOWELL	0.00	0.00	0.00	0.00	2.50	0.00	2.50
	OAKRIDGE	0.00	0.00	0.00	0.00	2.02	0.00	2.02
	SPRINGFIELD	0.00	0.00	0.00	0.00	1.24	0.00	1.24
	VENETA	0.00	0.00	0.00	0.00	1.17	0.00	1.17
	WESTFIR	0.00	0.00	0.00	0.45	2.66	0.00	3.11
	TOTAL	**0.00**	**0.00**	**0.00**	**2.67**	**28.47**	**0.00**	**31.14**
LINCOLN	DEPOE BAY	0.00	0.00	0.00	0.00	0.58	0.00	0.58
	LINCOLN CITY	0.00	0.00	0.00	0.00	2.92	0.00	2.92
	NEWPORT	0.00	0.00	0.00	0.00	0.78	0.00	0.78
	SILETZ	0.00	0.00	0.00	0.00	0.60	0.00	0.60
	TOLEDO	0.00	0.00	0.10	0.00	2.56	0.00	2.66
	WALDPORT	0.00	0.00	0.00	0.00	0.76	0.00	0.76
	YACHATS	0.00	0.00	0.00	0.00	1.66	0.00	1.66
	TOTAL	**0.00**	**0.00**	**0.10**	**0.00**	**9.86**	**0.00**	**9.96**
LINN	ALBANY	0.00	0.00	0.00	0.00	2.47	0.00	2.47
	BROWNSVILLE	0.00	0.00	0.00	0.11	1.79	0.00	1.90
	HALSEY	0.00	0.00	0.00	0.00	1.52	0.00	1.52
	HARRISBURG	0.00	0.00	0.00	0.00	0.75	0.00	0.75
	LEBANON	0.00	0.00	0.00	0.26	2.38	0.00	2.64
	LYONS	0.00	0.00	0.00	0.00	1.15	0.00	1.15
	MILL CITY	0.00	0.00	0.00	0.00	1.40	0.00	1.40
	MILLERSBURG	0.00	0.00	0.00	0.79	6.73	0.00	7.52
	SCIO	0.00	0.00	0.00	0.00	0.46	0.00	0.46
	SODAVILLE	0.00	0.00	0.00	0.00	1.20	0.00	1.20
	SWEET HOME	0.00	0.00	0.00	0.18	0.00	0.00	0.18
	TANGENT	0.00	0.00	0.56	1.31	3.08	0.00	4.95
	WATERLOO	0.00	0.00	0.00	0.00	0.67	0.00	0.67
	TOTAL	**0.00**	**0.00**	**0.56**	**2.65**	**23.60**	**0.00**	**26.81**

No primitive mileage included.

2004 OREGON MILEAGE REPORT
COUNTY ROADS WITHIN CITY LIMITS (MUNICIPAL EXTENSIONS)

COUNTY	CITY	UNIMPROVED	GRADED	GRAVEL	OIL MAT	AC	CONCRETE	MILES
MALHEUR	ONTARIO	0.00	0.00	0.38	0.43	0.82	0.00	1.63
	TOTAL	**0.00**	**0.00**	**0.38**	**0.43**	**0.82**	**0.00**	**1.63**
MARION	AUMSVILLE	0.00	0.00	0.00	0.12	1.78	0.00	1.90
	AURORA	0.00	0.00	0.00	0.00	0.71	0.00	0.71
	DONALD	0.00	0.00	0.00	0.00	1.16	0.00	1.16
	GATES	0.00	0.00	0.00	1.14	0.55	0.00	1.69
	GERVAIS	0.00	0.00	0.00	0.19	1.43	0.00	1.62
	HUBBARD	0.00	0.00	0.00	0.00	0.26	0.00	0.26
	JEFFERSON	0.00	0.00	0.00	0.00	1.38	0.00	1.38
	MILL CITY	0.00	0.00	0.00	0.33	0.10	0.00	0.43
	MOUNT ANGEL	0.00	0.00	0.33	0.00	1.04	0.00	1.37
	SCOTTS MILLS	0.00	0.00	0.26	0.00	1.71	0.00	1.97
	SILVERTON	0.00	0.00	0.04	0.00	3.78	0.00	3.82
	ST. PAUL	0.00	0.00	0.00	0.00	0.60	0.00	0.60
	STAYTON	0.00	0.00	0.00	0.00	4.76	0.00	4.76
	SUBLIMITY	0.00	0.00	0.00	0.00	2.99	0.00	2.99
	TURNER	0.00	0.00	0.45	0.00	2.51	0.00	2.96
	TOTAL	**0.00**	**0.00**	**1.08**	**1.78**	**24.76**	**0.00**	**27.62**
MORROW	BOARDMAN	0.00	0.00	0.63	0.00	2.26	0.00	2.89
	TOTAL	**0.00**	**0.00**	**0.63**	**0.00**	**2.26**	**0.00**	**2.89**
MULTNOMAH	FAIRVIEW	0.00	0.00	0.00	0.00	9.10	1.33	10.43
	GRESHAM	0.00	0.00	0.00	0.73	49.65	1.41	51.79
	TROUTDALE	0.00	0.00	0.00	0.51	10.66	0.68	11.85
	WOOD VILLAGE	0.00	0.00	0.00	0.00	2.94	0.00	2.94
	TOTAL	**0.00**	**0.00**	**0.00**	**1.24**	**72.35**	**3.42**	**77.01**
POLK	DALLAS	0.00	0.00	0.05	0.19	1.09	0.00	1.33
	INDEPENDENCE	0.00	0.00	0.13	0.13	0.29	0.00	0.55
	WILLAMINA	0.00	0.00	0.00	0.00	0.09	0.00	0.09
	TOTAL	**0.00**	**0.00**	**0.18**	**0.32**	**1.47**	**0.00**	**1.97**

No primitive mileage included.

2004 OREGON MILEAGE REPORT
COUNTY ROADS WITHIN CITY LIMITS (MUNICIPAL EXTENSIONS)

COUNTY	CITY	UNIMPROVED	GRADED	GRAVEL	OIL MAT	AC	CONCRETE	MILES
SHERMAN	GRASS VALLEY	0.00	0.00	0.28	0.00	0.00	0.00	0.28
	MORO	0.00	0.00	0.00	0.00	0.45	0.00	0.45
	RUFUS	0.00	0.00	0.00	0.00	0.59	0.00	0.59
	WASCO	0.00	0.00	0.00	0.40	0.77	0.00	1.17
	TOTAL	**0.00**	**0.00**	**0.28**	**0.40**	**1.81**	**0.00**	**2.49**
TILLAMOOK	BAY CITY	0.00	0.00	0.06	0.00	4.06	0.00	4.12
	GARIBALDI	0.00	0.00	0.00	0.00	0.03	0.00	0.03
	MANZANITA	0.00	0.00	0.09	0.26	1.95	0.00	2.30
	NEHALEM	0.00	0.00	0.00	0.00	0.84	0.00	0.84
	ROCKAWAY BEACH	0.00	0.00	0.83	1.66	0.54	0.00	3.03
	TILLAMOOK	0.00	0.00	0.00	0.00	1.23	0.00	1.23
	TOTAL	**0.00**	**0.00**	**0.98**	**1.92**	**8.65**	**0.00**	**11.55**
UMATILLA	ADAMS	0.00	0.00	0.00	0.00	0.12	0.00	0.12
	ATHENA	0.00	0.00	0.00	0.92	0.00	0.00	0.92
	ECHO	0.00	0.00	0.00	0.00	1.49	0.00	1.49
	HELIX	0.00	0.00	0.09	0.00	0.00	0.00	0.09
	HERMISTON	0.00	0.00	0.27	1.11	3.43	0.00	4.81
	MILTON-FREEWATER	0.00	0.00	0.00	0.07	0.23	0.00	0.30
	PENDLETON	0.00	0.00	2.10	3.65	1.75	0.00	7.50
	PILOT ROCK	0.00	0.00	0.12	0.00	0.40	0.00	0.52
	STANFIELD	0.00	0.00	0.00	0.20	0.76	0.00	0.96
	UKIAH	0.00	0.00	0.59	0.00	0.26	0.00	0.85
	UMATILLA	0.00	0.00	0.18	1.12	0.81	0.00	2.11
	WESTON	0.00	0.00	0.00	0.00	0.53	0.00	0.53
	TOTAL	**0.00**	**0.00**	**3.35**	**7.07**	**9.78**	**0.00**	**20.20**

No primitive mileage included.

2004 OREGON MILEAGE REPORT
COUNTY ROADS WITHIN CITY LIMITS (MUNICIPAL EXTENSIONS)

COUNTY	CITY	UNIMPROVED	GRADED	GRAVEL	OIL MAT	AC	CONCRETE	MILES
UNION	COVE	0.00	0.00	0.48	0.03	0.00	0.00	0.51
	ELGIN	0.00	0.00	0.00	0.12	0.47	0.00	0.59
	IMBLER	0.00	0.00	0.18	0.54	0.00	0.00	0.72
	ISLAND CITY	0.00	0.00	0.00	0.28	0.00	0.00	0.28
	LA GRANDE	0.00	0.00	0.67	0.63	0.00	0.00	1.30
	NORTH POWDER	0.00	0.00	0.14	0.00	0.35	0.00	0.49
	SUMMERVILLE	0.00	0.00	0.00	1.13	0.00	0.00	1.13
	UNION	0.00	0.00	0.00	0.51	0.50	0.00	1.01
	TOTAL	**0.00**	**0.00**	**1.47**	**3.24**	**1.32**	**0.00**	**6.03**
WALLOWA	ENTERPRISE	0.00	0.00	0.29	0.13	0.29	0.00	0.71
	JOSEPH	0.00	0.00	0.00	0.23	0.72	0.00	0.95
	LOSTINE	0.00	0.00	0.00	0.59	0.23	0.00	0.82
	WALLOWA	0.00	0.00	0.04	0.00	0.22	0.00	0.26
	TOTAL	**0.00**	**0.00**	**0.33**	**0.95**	**1.46**	**0.00**	**2.74**
WASCO	MAUPIN	0.00	0.00	0.00	0.89	0.00	0.00	0.89
	MOSIER	0.00	0.00	0.00	0.17	0.45	0.00	0.62
	THE DALLES	0.04	0.00	0.06	3.60	3.60	0.00	7.30
	TOTAL	**0.04**	**0.00**	**0.06**	**4.66**	**4.05**	**0.00**	**8.81**

No primitive mileage included.

2004 OREGON MILEAGE REPORT
COUNTY ROADS WITHIN CITY LIMITS (MUNICIPAL EXTENSIONS)

COUNTY	CITY	UNIMPROVED	GRADED	GRAVEL	OIL MAT	AC	CONCRETE	MILES
WASHINGTON	BANKS	0.00	0.00	0.00	0.00	0.34	0.00	0.34
	BEAVERTON	0.00	0.00	0.26	0.17	35.29	0.00	35.72
	CORNELIUS	0.00	0.00	0.01	0.00	0.12	0.00	0.13
	DURHAM	0.00	0.00	0.00	0.00	0.14	0.00	0.14
	FOREST GROVE	0.00	0.00	0.00	0.27	4.87	0.00	5.14
	GASTON	0.00	0.00	0.35	0.00	0.00	0.00	0.35
	HILLSBORO	0.00	0.00	0.86	0.49	36.41	2.33	40.09
	KING CITY	0.00	0.00	0.00	0.00	1.53	0.00	1.53
	LAKE OSWEGO	0.00	0.00	0.00	0.00	0.33	0.00	0.33
	NORTH PLAINS	0.00	0.00	0.00	0.00	3.45	0.00	3.45
	PORTLAND	0.00	0.00	0.00	0.00	1.76	0.00	1.76
	SHERWOOD	0.00	0.00	0.00	0.00	6.00	0.00	6.00
	TIGARD	0.00	0.00	0.00	0.00	2.78	0.00	2.78
	TUALATIN	0.00	0.00	0.35	0.51	8.15	0.00	9.01
	WILSONVILLE	0.00	0.00	0.00	0.00	0.06	0.00	0.06
	TOTAL	**0.00**	**0.00**	**1.83**	**1.44**	**101.23**	**2.33**	**106.83**
WHEELER	MITCHELL	0.00	0.00	0.19	0.00	0.00	0.00	0.19
	SPRAY	0.00	0.00	0.00	0.00	0.32	0.00	0.32
	TOTAL	**0.00**	**0.00**	**0.19**	**0.00**	**0.32**	**0.00**	**0.51**
YAMHILL	CARLTON	0.00	0.00	0.00	0.00	0.21	0.00	0.21
	DAYTON	0.00	0.00	0.00	0.07	0.00	0.05	0.12
	DUNDEE	0.00	0.00	0.00	0.00	0.38	0.00	0.38
	LAFAYETTE	0.00	0.00	0.00	0.21	0.00	0.00	0.21
	MCMINNVILLE	0.00	0.00	0.08	0.59	1.41	0.00	2.08
	NEWBERG	0.00	0.00	0.33	0.46	2.71	0.00	3.50
	SHERIDAN	0.00	0.00	0.09	0.00	1.02	0.00	1.11
	WILLAMINA	0.00	0.00	0.00	0.00	0.31	0.00	0.31
	YAMHILL	0.00	0.00	0.00	0.58	0.23	0.00	0.81
	TOTAL	**0.00**	**0.00**	**0.50**	**1.91**	**6.27**	**0.05**	**8.73**

TOTAL MUNICIPAL EXTENSIONS						
UNIMPROVED	GRADED	GRAVEL	OIL MAT	AC	CONCRETE	MILES
0.04	**0.19**	**16.57**	**91.32**	**496.29**	**6.29**	**610.70**

No primitive mileage included.

2004 OREGON MILEAGE REPORT
LOCAL ACCESS MILEAGE

COUNTY	UNIMPROVED	GRADED	GRAVEL	OIL MAT	AC	CONCRETE	MILES
BAKER	2.73	1.41	8.07	0	0	0	12.21
BENTON	2.37	0	52.95	7.48	16.16	0	78.96
CLACKAMAS	8	9	70	14	6	1	108
CLATSOP	0	0.19	4.89	3.63	0.7	0	9.41
COLUMBIA	0	0.11	15.87	1.96	0.65	0	18.59
COOS	0.83	2.04	51.45	3.18	1.73	0	59.23
CROOK	46.27	49.73	7.66	0.34	0	0	104
CURRY	1.76	2.16	32.28	2.17	2.4	0	40.77
DESCHUTES	167	66	256	19	1.05	0	509.05
DOUGLAS	32.69	56.59	235.08	8.96	0.96	0.68	334.96
GILLIAM	0	0.36	0	0	0	0	0.36
GRANT	222.8	69.28	90.78	0.16	0	0	383.02
HARNEY	1,371.28	77.97	51.67	2.97	0	0	1,503.89
HOOD RIVER	0.9	11.41	20.97	1.67	0.94	0	35.89
JACKSON	10.22	5.43	94	9.58	2.24	0	121.47
JEFFERSON	143.3	12.91	51.5	2.45	0.1	0	210.26
JOSEPHINE	0.47	4.33	118.67	4.25	2.34	0	130.06
KLAMATH	145.82	339.43	390.5	15.61	0.46	0	891.82
LAKE	277.86	71.82	36.12	1.5	0.41	0	387.71
LANE	1	9	114	18	3	0	145
LINCOLN	1.72	0.86	70.18	17.08	0.64	0	90.48
LINN	0	0	32.82	1.46	0.93	0	35.21
MALHEUR	260.66	59.92	49.76	7.18	0	0.35	377.87
MARION	0.71	1.63	52.44	2.44	11.58	0	68.8
MORROW	12.5	0.5	9.05	0.26	0	0	22.31
MULTNOMAH	5	1	67	19	7	1	100
POLK	1.71	0	28.5	1.7	0.76	0	32.67
SHERMAN	0	0	0.81	0	0.26	0	1.07
TILLAMOOK	0.01	0	31.09	3.8	5.42	0	40.32
UMATILLA	40.12	68.48	58.36	12.96	5.16	0	185.08
UNION	0	2.72	14.54	0	0.24	0	17.5
WALLOWA	2.15	1.41	4.57	0	0	0	8.13
WASCO	17.44	27.48	34.03	11.45	2.01	0	92.41
WASHINGTON	10	4	88	21	3	0	126
WHEELER	89.88	24.12	18.97	2.57	0	0	135.54
YAMHILL	2.18	6.54	38.47	0.89	0.94	0.35	49.37
TOTAL	**2,879.38**	**987.83**	**2,301.05**	**218.7**	**77.08**	**3.38**	**6,467.42**

No primitive mileage included.

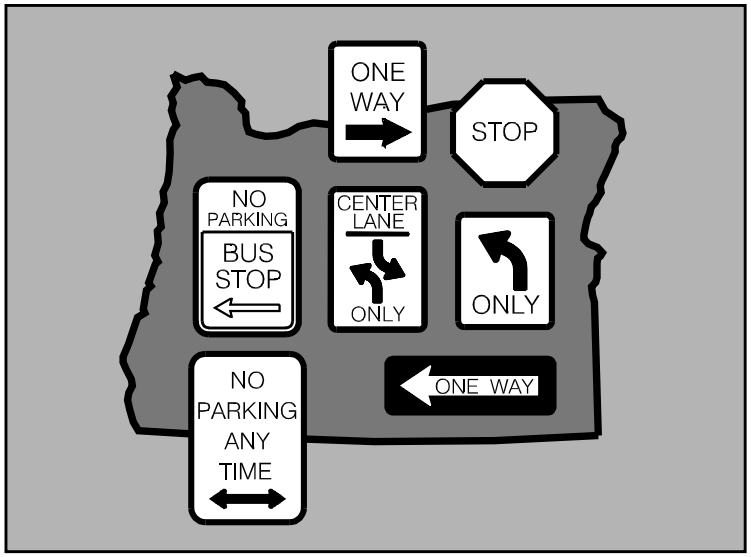

City Mileage

2004 OREGON MILEAGE REPORT
CITY MILEAGE

COUNTY	CITY	UNIMPROVED	GRADED	GRAVEL	OIL MAT	AC	CONCRETE	MILES
BAKER	BAKER CITY	11.98	0.00	9.91	0.00	58.01	0.00	79.90
	GREENHORN	0.66	0.00	0.25	0.00	0.00	0.00	0.91
	HAINES	0.43	1.71	7.17	0.50	0.90	0.00	10.71
	HALFWAY	0.00	0.00	1.15	3.80	0.00	0.00	4.95
	HUNTINGTON	0.10	0.00	1.00	0.33	6.07	0.00	7.50
	RICHLAND	0.00	0.00	0.65	0.39	1.00	0.00	2.04
	SUMPTER	1.48	1.21	6.52	0.28	0.39	0.00	9.88
	TOTAL	**14.65**	**2.92**	**26.65**	**5.30**	**66.37**	**0.00**	**115.89**
BENTON	ADAIR VILLAGE	0.00	0.00	0.64	0.00	4.82	0.00	5.46
	ALBANY	0.00	0.00	1.45	0.00	33.29	0.14	34.88
	CORVALLIS	0.00	0.34	8.77	12.55	143.24	18.50	183.40
	MONROE	0.92	0.00	1.05	0.44	3.42	0.00	5.83
	PHILOMATH	0.30	0.06	0.95	1.20	13.16	0.00	15.67
	TOTAL	**1.22**	**0.40**	**12.86**	**14.19**	**197.93**	**18.64**	**245.24**
CLACKAMAS	BARLOW	0.00	0.00	0.00	0.90	0.00	0.00	0.90
	CANBY	0.00	0.00	0.00	1.65	55.73	2.00	59.38
	ESTACADA	0.00	1.40	0.86	0.72	12.29	0.10	15.37
	GLADSTONE	0.94	0.30	1.76	1.65	34.97	0.00	39.62
	HAPPY VALLEY	0.00	0.00	0.00	0.00	40.75	0.00	40.75
	JOHNSON CITY	0.00	0.00	0.00	0.00	1.67	0.00	1.67
	LAKE OSWEGO	0.00	0.00	3.32	0.00	150.69	0.00	154.01
	MILWAUKIE	0.00	0.00	0.35	8.87	61.10	0.00	70.32
	MOLALLA	0.00	0.05	0.50	3.40	18.35	0.00	22.30
	OREGON CITY	2.96	0.00	6.48	0.00	113.15	0.00	122.59
	PORTLAND	0.73	0.00	0.00	0.40	6.24	0.03	7.40
	RIVERGROVE	0.00	0.07	0.00	0.00	0.00	0.00	0.07
	SANDY	0.00	0.00	0.46	0.56	25.31	0.17	26.50
	TUALATIN	0.00	0.00	0.00	0.00	6.49	0.00	6.49
	WEST LINN	0.00	0.00	0.00	0.00	104.39	0.00	104.39
	WILSONVILLE	0.00	0.00	1.01	1.37	48.12	6.23	56.73
	TOTAL	**4.63**	**1.82**	**14.74**	**19.52**	**679.25**	**8.53**	**728.49**

No primitive mileage is included.

2004 OREGON MILEAGE REPORT
CITY MILEAGE

COUNTY	CITY	UNIMPROVED	GRADED	GRAVEL	OIL MAT	AC	CONCRETE	MILES
CLATSOP	ASTORIA	0.00	0.00	0.01	6.10	37.39	4.69	48.19
	CANNON BEACH	0.00	0.00	5.20	0.40	12.68	0.00	18.28
	GEARHART	0.00	0.00	1.50	0.00	12.62	0.00	14.12
	SEASIDE	0.00	0.22	2.90	0.00	33.94	0.15	37.21
	WARRENTON	0.00	0.15	1.24	1.00	33.85	0.00	36.24
	TOTAL	**0.00**	**0.37**	**10.85**	**7.50**	**130.48**	**4.84**	**154.04**
COLUMBIA	CLATSKANIE	0.00	0.00	0.25	0.50	9.49	0.00	10.24
	COLUMBIA CITY	0.00	0.00	0.27	0.00	12.92	0.00	13.19
	PRESCOTT	0.00	0.00	0.20	0.00	0.80	0.00	1.00
	RAINIER	0.00	0.00	1.06	0.50	5.95	0.49	8.00
	SCAPPOOSE	0.00	0.00	0.69	3.15	16.80	0.00	20.64
	ST. HELENS	0.00	0.00	4.43	0.00	46.18	0.00	50.61
	VERNONIA	0.00	1.50	1.00	5.30	8.73	0.00	16.53
	TOTAL	**0.00**	**1.50**	**7.90**	**9.45**	**100.87**	**0.49**	**120.21**
COOS	BANDON	0.00	0.00	0.00	0.00	27.49	2.31	29.80
	COOS BAY	2.46	0.89	8.75	0.00	62.48	7.07	81.65
	COQUILLE	0.40	0.65	3.83	0.00	14.17	0.46	19.51
	LAKESIDE	0.30	0.00	6.25	0.00	2.60	0.00	9.15
	MYRTLE POINT	3.53	0.33	0.21	0.00	11.08	1.05	16.20
	NORTH BEND	0.00	0.00	6.00	1.07	46.17	3.37	56.61
	POWERS	0.00	0.00	2.10	0.00	4.90	0.00	7.00
	TOTAL	**6.69**	**1.87**	**27.14**	**1.07**	**168.89**	**14.26**	**219.92**
CROOK	PRINEVILLE	0.00	2.41	9.79	0.00	38.46	0.00	50.66
	TOTAL	**0.00**	**2.41**	**9.79**	**0.00**	**38.46**	**0.00**	**50.66**
CURRY	BROOKINGS	0.30	0.27	0.00	12.99	14.17	0.00	27.73
	GOLD BEACH	0.00	0.00	0.18	0.00	15.62	0.00	15.80
	PORT ORFORD	0.52	0.00	1.50	0.50	14.62	0.00	17.14
	TOTAL	**0.82**	**0.27**	**1.68**	**13.49**	**44.41**	**0.00**	**60.67**

No primitive mileage is included.

2004 OREGON MILEAGE REPORT
CITY MILEAGE

COUNTY	CITY	UNIMPROVED	GRADED	GRAVEL	OIL MAT	AC	CONCRETE	MILES
DESCHUTES	BEND	0.83	0.00	6.07	0.00	332.57	0.00	339.47
	REDMOND	5.03	0.00	4.70	29.95	90.44	0.00	130.12
	SISTERS	0.60	0.50	0.93	1.09	17.82	0.00	20.94
	TOTAL	**6.46**	**0.50**	**11.70**	**31.04**	**440.83**	**0.00**	**490.53**
DOUGLAS	CANYONVILLE	0.00	0.00	0.00	1.64	6.29	0.00	7.93
	DRAIN	0.00	0.00	0.82	1.53	6.60	0.00	8.95
	ELKTON	0.00	0.00	0.30	0.30	1.40	0.00	2.00
	GLENDALE	0.00	0.00	1.30	0.50	5.43	0.00	7.23
	MYRTLE CREEK	0.30	0.51	0.07	4.56	9.46	0.00	14.90
	OAKLAND	1.28	0.00	1.06	2.00	4.64	0.00	8.98
	REEDSPORT	0.00	0.00	1.10	0.00	18.65	0.00	19.75
	RIDDLE	0.00	0.20	0.21	1.82	1.40	0.00	3.63
	ROSEBURG	1.19	0.00	2.40	7.05	96.17	2.52	109.33
	SUTHERLIN	0.00	0.92	1.17	1.51	25.25	0.00	28.85
	WINSTON	0.00	0.37	0.80	4.29	13.08	0.00	18.54
	YONCALLA	0.50	0.46	0.85	0.00	5.84	0.00	7.65
	TOTAL	**3.27**	**2.46**	**10.08**	**25.20**	**194.21**	**2.52**	**237.74**
GILLIAM	ARLINGTON	0.00	1.00	2.29	0.40	7.33	0.00	11.02
	CONDON	0.00	0.26	2.34	10.20	0.26	0.00	13.06
	LONEROCK	0.22	0.00	0.25	0.33	0.00	0.00	0.80
	TOTAL	**0.22**	**1.26**	**4.88**	**10.93**	**7.59**	**0.00**	**24.88**
GRANT	CANYON CITY	0.10	0.00	0.59	3.95	2.92	0.00	7.56
	DAYVILLE	0.06	0.00	0.00	0.00	3.23	0.00	3.29
	GRANITE	1.25	0.60	2.50	1.25	0.00	0.00	5.60
	JOHN DAY	0.00	0.86	1.44	1.24	10.15	0.00	13.69
	LONG CREEK	0.10	0.00	0.69	1.43	0.00	0.00	2.22
	MONUMENT	0.00	0.70	1.25	0.00	2.90	0.00	4.85
	MOUNT VERNON	1.55	0.00	0.55	0.00	4.40	0.00	6.50
	PRAIRIE CITY	0.30	0.00	0.56	0.17	8.92	0.00	9.95
	SENECA	0.73	4.35	2.30	0.00	2.88	0.00	10.26
	TOTAL	**4.09**	**6.51**	**9.88**	**8.04**	**35.40**	**0.00**	**63.92**

No primitive mileage is included.

2004 OREGON MILEAGE REPORT
CITY MILEAGE

COUNTY	CITY	UNIMPROVED	GRADED	GRAVEL	OIL MAT	AC	CONCRETE	MILES
HARNEY	BURNS	0.00	0.00	4.47	8.82	18.40	0.00	31.69
	HINES	0.00	0.00	0.00	0.00	13.01	0.00	13.01
	TOTAL	**0.00**	**0.00**	**4.47**	**8.82**	**31.41**	**0.00**	**44.70**
HOOD RIVER	CASCADE LOCKS	0.00	0.00	0.00	0.13	5.67	0.00	5.80
	HOOD RIVER	0.68	0.00	0.00	8.96	19.58	0.50	29.72
	TOTAL	**0.68**	**0.00**	**0.00**	**9.09**	**25.25**	**0.50**	**35.52**
JACKSON	ASHLAND	0.07	0.63	9.76	0.44	90.01	0.00	100.91
	BUTTE FALLS	0.30	0.60	1.30	0.40	1.53	0.00	4.13
	CENTRAL POINT	0.00	0.00	2.62	0.00	53.00	0.00	55.62
	EAGLE POINT	0.00	0.00	1.63	3.12	29.82	0.00	34.57
	GOLD HILL	0.20	0.70	0.90	2.56	3.92	0.00	8.28
	JACKSONVILLE	0.00	0.59	0.38	1.78	14.33	0.13	17.21
	MEDFORD	1.21	0.00	17.10	16.83	217.57	3.55	256.26
	PHOENIX	0.00	0.00	0.00	6.86	11.79	0.00	18.65
	ROGUE RIVER	0.00	0.00	1.29	0.00	9.00	0.00	10.29
	SHADY COVE	0.00	0.45	3.17	2.54	6.35	0.00	12.51
	TALENT	0.21	0.00	0.30	3.43	15.91	0.00	19.85
	TOTAL	**1.99**	**2.97**	**38.45**	**37.96**	**453.23**	**3.68**	**538.28**
JEFFERSON	CULVER	1.45	1.20	0.20	0.00	6.50	0.00	9.35
	MADRAS	0.13	1.36	6.97	8.70	22.17	0.00	39.33
	METOLIUS	0.00	2.30	0.76	1.61	2.07	0.00	6.74
	TOTAL	**1.58**	**4.86**	**7.93**	**10.31**	**30.74**	**0.00**	**55.42**
JOSEPHINE	CAVE JUNCTION	0.21	0.15	0.09	0.65	6.09	0.00	7.19
	GRANTS PASS	0.00	0.00	0.00	0.00	88.12	0.97	89.09
	TOTAL	**0.21**	**0.15**	**0.09**	**0.65**	**94.21**	**0.97**	**96.28**

No primitive mileage is included.

2004 OREGON MILEAGE REPORT
CITY MILEAGE

COUNTY	CITY	UNIMPROVED	GRADED	GRAVEL	OIL MAT	AC	CONCRETE	MILES
KLAMATH	BONANZA	0.18	0.21	1.74	0.00	3.55	0.00	5.68
	CHILOQUIN	0.21	0.04	0.01	0.59	8.00	0.00	8.85
	KLAMATH FALLS	0.00	18.51	0.00	0.00	112.87	1.58	132.96
	MALIN	0.03	0.42	0.52	0.00	4.81	0.00	5.78
	MERRILL	0.19	0.00	1.90	0.00	4.90	0.00	6.99
	TOTAL	**0.61**	**19.18**	**4.17**	**0.59**	**134.13**	**1.58**	**160.26**
LAKE	LAKEVIEW	0.00	0.00	2.31	0.00	18.38	0.00	20.69
	PAISLEY	0.00	0.00	0.00	1.60	0.03	0.00	1.63
	TOTAL	**0.00**	**0.00**	**2.31**	**1.60**	**18.41**	**0.00**	**22.32**
LANE	COBURG	0.64	0.06	0.25	4.91	5.78	0.00	11.64
	COTTAGE GROVE	0.00	0.32	0.97	0.00	39.62	0.63	41.54
	CRESWELL	0.42	0.00	0.00	0.10	17.24	0.00	17.76
	DUNES CITY	0.00	0.21	0.00	1.76	11.61	0.00	13.58
	EUGENE	4.16	0.00	9.34	53.39	413.91	42.61	523.41
	FLORENCE	0.00	0.00	0.00	0.00	36.50	0.00	36.50
	JUNCTION CITY	0.00	0.00	0.62	0.00	20.91	0.00	21.53
	LOWELL	0.34	0.00	0.65	0.00	3.80	0.00	4.79
	OAKRIDGE	0.60	0.00	0.75	7.83	7.32	4.20	20.70
	SPRINGFIELD	0.89	3.40	12.58	18.93	164.90	5.29	205.99
	VENETA	0.00	0.00	0.14	0.00	24.65	0.00	24.79
	TOTAL	**7.05**	**3.99**	**25.30**	**86.92**	**746.24**	**52.73**	**922.23**
LINCOLN	DEPOE BAY	0.00	0.45	0.19	4.59	5.73	0.00	10.96
	LINCOLN CITY	0.00	0.00	4.35	0.00	48.97	0.00	53.32
	NEWPORT	0.00	0.03	11.60	0.26	42.01	0.00	53.90
	SILETZ	0.00	0.38	0.87	0.00	7.02	0.00	8.27
	TOLEDO	0.00	0.00	1.80	3.45	12.14	0.00	17.39
	WALDPORT	0.00	0.00	0.00	0.00	14.76	0.00	14.76
	YACHATS	1.00	0.40	0.90	1.29	4.02	0.00	7.61
	TOTAL	**1.00**	**1.26**	**19.71**	**9.59**	**134.65**	**0.00**	**166.21**

No primitive mileage is included.

2004 OREGON MILEAGE REPORT
CITY MILEAGE

COUNTY	CITY	UNIMPROVED	GRADED	GRAVEL	OIL MAT	AC	CONCRETE	MILES
LINN	ALBANY	0.00	0.00	2.06	3.74	136.40	3.92	146.12
	BROWNSVILLE	0.00	0.00	1.69	0.50	7.33	0.05	9.57
	HALSEY	0.90	0.00	0.20	0.00	7.27	0.00	8.37
	HARRISBURG	0.75	0.00	0.56	3.86	10.86	0.02	16.05
	IDANHA	0.00	0.00	0.34	0.00	1.42	0.00	1.76
	LEBANON	3.66	1.29	1.61	2.88	69.77	1.93	81.14
	LYONS	0.00	0.00	0.00	0.00	10.30	0.00	10.30
	MILL CITY	0.00	0.00	2.50	0.00	10.41	0.00	12.91
	MILLERSBURG	0.00	0.00	0.00	0.00	4.82	0.00	4.82
	SCIO	0.40	0.00	0.13	4.11	0.59	0.00	5.23
	SODAVILLE	0.00	0.00	1.36	1.02	2.30	0.05	4.73
	SWEET HOME	1.70	0.00	0.24	5.61	30.48	0.00	38.03
	TANGENT	0.00	0.00	0.00	0.00	1.48	0.00	1.48
	WATERLOO	0.06	0.00	0.73	0.61	1.84	0.00	3.24
	TOTAL	**7.47**	**1.29**	**11.42**	**22.33**	**295.27**	**5.97**	**343.75**
MALHEUR	ADRIAN	0.00	0.00	2.44	1.73	0.00	0.00	4.17
	JORDAN VALLEY	0.00	0.00	0.29	0.00	1.87	0.00	2.16
	NYSSA	0.00	0.00	0.00	14.53	2.93	0.00	17.46
	ONTARIO	0.67	0.46	4.13	1.79	58.30	0.00	65.35
	VALE	0.50	0.50	7.62	3.04	8.49	0.00	20.15
	TOTAL	**1.17**	**0.96**	**14.48**	**21.09**	**71.59**	**0.00**	**109.29**

No primitive mileage is included.

2004 OREGON MILEAGE REPORT
CITY MILEAGE

COUNTY	CITY	UNIMPROVED	GRADED	GRAVEL	OIL MAT	AC	CONCRETE	MILES
MARION	AUMSVILLE	0.08	0.00	0.00	0.00	7.77	0.00	7.85
	AURORA	0.05	0.00	1.39	0.00	3.91	0.00	5.35
	DETROIT	0.00	0.00	0.84	0.50	5.32	0.00	6.66
	DONALD	0.00	0.00	0.00	0.20	1.65	0.00	1.85
	GATES	0.00	0.00	0.94	0.00	2.05	0.00	2.99
	GERVAIS	2.10	0.00	1.13	0.00	5.58	0.00	8.81
	HUBBARD	0.00	0.00	0.00	0.00	12.11	0.00	12.11
	IDANHA	0.00	0.00	0.00	0.00	1.09	0.00	1.09
	JEFFERSON	1.05	0.00	0.87	0.00	7.13	0.21	9.26
	KEIZER	0.00	0.00	2.00	0.00	112.05	0.00	114.05
	MILL CITY	0.00	0.00	1.25	0.00	3.13	0.00	4.38
	MOUNT ANGEL	0.00	0.00	1.08	1.56	7.23	0.00	9.87
	SALEM	7.41	0.83	15.11	97.74	252.19	81.61	454.89
	SCOTTS MILLS	0.27	0.00	1.55	0.80	1.37	0.00	3.99
	SILVERTON	0.54	0.60	1.64	0.16	19.33	1.77	24.04
	ST. PAUL	0.06	0.00	0.32	0.00	3.03	0.00	3.41
	STAYTON	0.84	0.69	0.65	2.35	20.10	0.00	24.63
	SUBLIMITY	0.00	0.00	0.17	0.10	9.39	0.00	9.66
	TURNER	0.54	0.00	2.15	0.00	11.78	0.00	14.47
	WOODBURN	0.65	0.00	2.39	0.00	55.88	0.00	58.92
	TOTAL	**13.59**	**2.12**	**33.48**	**103.41**	**542.09**	**83.59**	**778.28**
MORROW	BOARDMAN	0.28	0.00	0.47	0.40	11.14	0.00	12.29
	HEPPNER	1.50	0.00	1.50	0.00	9.50	0.00	12.50
	IONE	0.00	0.00	0.60	1.20	2.60	0.00	4.40
	IRRIGON	1.83	0.92	4.78	6.71	3.42	0.00	17.66
	LEXINGTON	0.32	0.34	2.15	2.27	0.94	0.00	6.02
	TOTAL	**3.93**	**1.26**	**9.50**	**10.58**	**27.60**	**0.00**	**52.87**
MULTNOMAH	FAIRVIEW	0.42	0.10	0.84	1.32	17.75	0.00	20.43
	GRESHAM	2.49	0.00	2.22	0.96	239.42	0.98	246.07
	MAYWOOD PARK	0.00	0.00	0.00	0.00	3.39	0.00	3.39
	PORTLAND	64.00	0.00	0.00	91.00	1,668.00	105.00	1,928.00
	TROUTDALE	0.00	0.00	0.00	0.00	56.60	0.00	56.60
	WOOD VILLAGE	0.00	0.00	0.00	0.00	3.88	0.00	3.88
	TOTAL	**66.91**	**0.10**	**3.06**	**93.28**	**1,989.04**	**105.98**	**2,258.37**

No primitive mileage is included.

2004 OREGON MILEAGE REPORT
CITY MILEAGE

COUNTY	CITY	UNIMPROVED	GRADED	GRAVEL	OIL MAT	AC	CONCRETE	MILES
POLK	DALLAS	1.29	0.00	0.48	0.00	49.88	0.00	51.65
	FALLS CITY	0.00	0.00	6.17	1.00	7.12	0.00	14.29
	INDEPENDENCE	0.00	0.00	0.00	0.00	35.53	0.00	35.53
	MONMOUTH	0.14	0.00	0.54	0.00	28.43	0.19	29.30
	SALEM	1.42	0.15	2.67	16.57	47.32	14.40	82.53
	WILLAMINA	0.90	0.40	0.50	1.32	2.00	0.00	5.12
	TOTAL	**3.75**	**0.55**	**10.36**	**18.89**	**170.28**	**14.59**	**218.42**
SHERMAN	GRASS VALLEY	0.20	0.00	0.20	0.55	1.90	0.00	2.85
	MORO	0.00	2.10	0.44	0.10	4.20	0.00	6.84
	RUFUS	0.00	0.00	0.80	3.60	0.40	0.00	4.80
	WASCO	0.00	0.12	1.66	0.35	3.98	0.00	6.11
	TOTAL	**0.20**	**2.22**	**3.10**	**4.60**	**10.48**	**0.00**	**20.60**
TILLAMOOK	BAY CITY	0.60	0.00	0.55	0.55	9.35	0.00	11.05
	GARIBALDI	0.00	0.00	0.86	1.00	7.00	0.00	8.86
	MANZANITA	0.82	0.73	1.22	2.40	8.13	0.00	13.30
	NEHALEM	0.00	0.00	0.37	0.00	2.39	0.00	2.76
	ROCKAWAY BEACH	0.53	0.00	5.89	5.15	12.25	0.00	23.82
	TILLAMOOK	0.11	0.04	0.09	3.50	18.03	0.98	22.75
	WHEELER	0.70	0.34	1.84	0.00	4.98	0.00	7.86
	TOTAL	**2.76**	**1.11**	**10.82**	**12.60**	**62.13**	**0.98**	**90.40**

No primitive mileage is included.

2004 OREGON MILEAGE REPORT
CITY MILEAGE

COUNTY	CITY	UNIMPROVED	GRADED	GRAVEL	OIL MAT	AC	CONCRETE	MILES
UMATILLA	ADAMS	0.37	0.00	1.07	0.00	0.86	0.00	2.30
	ATHENA	0.70	0.00	0.97	0.25	7.29	0.00	9.21
	ECHO	0.07	0.00	0.36	1.48	3.01	0.00	4.92
	HELIX	0.00	0.00	0.13	0.00	1.60	0.25	1.98
	HERMISTON	1.41	0.00	3.71	4.00	66.00	0.25	75.37
	MILTON-FREEWATER	0.00	0.00	5.70	0.00	24.50	0.00	30.20
	PENDLETON	0.00	0.93	2.92	4.88	53.99	0.00	62.72
	PILOT ROCK	0.00	0.75	0.75	3.25	4.80	0.00	9.55
	STANFIELD	0.14	0.00	0.63	0.00	9.26	0.00	10.03
	UKIAH	0.18	0.00	3.27	0.05	0.00	0.00	3.50
	UMATILLA	1.85	2.58	1.84	1.16	22.88	0.00	30.31
	WESTON	0.40	0.00	3.73	4.60	2.83	0.00	11.56
	TOTAL	**5.12**	**4.26**	**25.08**	**19.67**	**197.02**	**0.50**	**251.65**
UNION	COVE	0.00	0.00	0.30	2.35	2.45	0.00	5.10
	ELGIN	0.00	0.80	1.50	8.92	3.48	0.00	14.70
	IMBLER	0.00	0.00	0.68	0.18	1.56	0.00	2.42
	ISLAND CITY	0.00	0.00	0.00	0.00	7.49	0.00	7.49
	LA GRANDE	13.24	0.00	0.00	29.15	39.96	3.34	85.69
	NORTH POWDER	0.12	0.00	3.00	0.00	2.71	0.00	5.83
	SUMMERVILLE	0.00	0.00	0.00	0.00	1.12	0.00	1.12
	UNION	0.10	0.35	12.75	7.05	8.05	0.00	28.30
	TOTAL	**13.46**	**1.15**	**18.23**	**47.65**	**66.82**	**3.34**	**150.65**
WALLOWA	ENTERPRISE	0.00	0.00	3.14	0.00	13.87	0.00	17.01
	JOSEPH	0.00	1.26	3.59	8.01	0.00	0.00	12.86
	LOSTINE	0.00	0.00	0.89	0.30	1.01	0.00	2.20
	WALLOWA	0.36	0.40	0.47	4.71	2.24	0.00	8.18
	TOTAL	**0.36**	**1.66**	**8.09**	**13.02**	**17.12**	**0.00**	**40.25**

No primitive mileage is included.

2004 OREGON MILEAGE REPORT
CITY MILEAGE

COUNTY	CITY	UNIMPROVED	GRADED	GRAVEL	OIL MAT	AC	CONCRETE	MILES
WASCO	ANTELOPE	0.00	0.00	1.70	0.00	0.00	0.00	1.70
	DUFUR	0.19	0.14	0.99	1.80	3.64	0.00	6.76
	MAUPIN	0.19	1.80	0.33	2.47	1.38	0.00	6.17
	MOSIER	0.00	0.00	0.04	0.00	1.34	0.00	1.38
	SHANIKO	0.50	0.00	1.00	1.00	0.00	0.00	2.50
	THE DALLES	3.76	0.00	10.69	3.24	66.83	0.00	84.52
	TOTAL	**4.64**	**1.94**	**14.75**	**8.51**	**73.19**	**0.00**	**103.03**
WASHINGTON	BANKS	0.00	0.00	0.00	0.00	4.70	0.00	4.70
	BEAVERTON	0.00	0.00	0.00	0.00	194.73	6.76	201.49
	CORNELIUS	0.00	0.00	0.14	0.12	30.40	1.25	31.91
	DURHAM	0.00	0.00	0.00	0.00	2.55	0.00	2.55
	FOREST GROVE	0.07	0.00	0.00	0.00	49.62	1.09	50.78
	GASTON	0.00	0.65	1.14	0.00	1.85	0.00	3.64
	HILLSBORO	3.30	0.00	1.18	2.64	185.69	12.33	205.14
	KING CITY	0.00	0.00	0.32	0.00	12.65	0.00	12.97
	NORTH PLAINS	0.83	0.00	0.49	0.13	12.30	0.00	13.75
	PORTLAND	0.00	0.00	0.00	0.00	1.87	0.00	1.87
	SHERWOOD	0.00	0.00	0.68	0.00	54.63	0.00	55.31
	TIGARD	0.15	0.00	1.45	0.00	139.92	0.70	142.22
	TUALATIN	0.00	0.00	0.07	2.20	55.87	1.37	59.51
	WILSONVILLE	0.00	0.00	0.00	0.00	4.46	0.81	5.27
	TOTAL	**4.35**	**0.65**	**5.47**	**5.09**	**751.24**	**24.31**	**791.11**
WHEELER	FOSSIL	0.00	0.00	1.28	6.75	0.00	0.00	8.03
	MITCHELL	0.00	0.70	0.00	2.50	0.40	0.00	3.60
	SPRAY	0.06	0.00	1.22	0.88	0.06	0.00	2.22
	TOTAL	**0.06**	**0.70**	**2.50**	**10.13**	**0.46**	**0.00**	**13.85**

No primitive mileage is included.

2004 OREGON MILEAGE REPORT
CITY MILEAGE

COUNTY	CITY	UNIMPROVED	GRADED	GRAVEL	OIL MAT	AC	CONCRETE	MILES
YAMHILL	AMITY	0.00	0.00	0.00	1.17	7.72	0.00	8.89
	CARLTON	0.00	0.00	1.45	0.00	8.86	0.00	10.31
	DAYTON	0.00	0.00	1.70	0.00	8.12	0.40	10.22
	DUNDEE	1.48	0.20	0.25	4.06	9.46	0.00	15.45
	LAFAYETTE	0.00	0.00	0.26	6.14	3.92	0.00	10.32
	MCMINNVILLE	0.94	0.00	1.90	1.28	92.26	0.00	96.38
	NEWBERG	0.00	0.00	4.15	1.63	50.90	0.12	56.80
	SHERIDAN	0.28	0.00	2.35	0.35	12.38	0.00	15.36
	WILLAMINA	0.10	0.00	0.40	1.77	3.11	0.00	5.38
	YAMHILL	0.76	0.00	0.36	0.00	4.87	0.00	5.99
	TOTAL	**3.56**	**0.20**	**12.82**	**16.40**	**201.60**	**0.52**	**235.10**

TOTAL CITY MILES						
UNIMPROVED	GRADED	GRAVEL	OIL MAT	AC	CONCRETE	MILES
186.50	74.87	433.74	718.51	8,248.89	348.52	10,011.03

No primitive mileage is included.

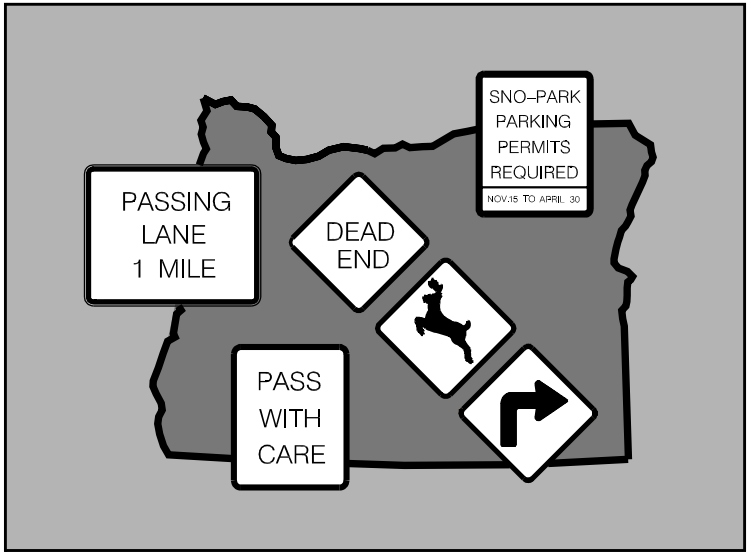

Miscellaneous Mileage

2004 OREGON MILEAGE REPORT
MISCELLANEOUS

ARMY CORP OF ENGINEERS

COUNTY	UNIMPROVED	GRADED	GRAVEL	OIL MAT	AC	CONCRETE	MILES
JACKSON	0.00	0.00	4.00	0.00	3.00	0.00	7.00
LANE	0.00	1.00	13.60	5.00	25.60	0.00	45.20
LINN	0.00	0.00	4.00	0.00	11.80	1.20	17.00
MARION	0.00	0.00	1.00	0.00	5.70	0.30	7.00
MULTNOMAH	0.00	0.00	0.00	0.00	3.10	0.10	3.20
SHERMAN	0.00	0.00	3.00	0.00	17.00	0.00	20.00
UMATILLA	0.00	0.00	3.00	0.00	6.00	0.00	9.00
WASCO	0.50	0.00	1.00	0.00	7.05	0.00	8.55
TOTAL	**0.50**	**1.00**	**29.60**	**5.00**	**79.25**	**1.60**	**116.95**

BUREAU OF INDIAN AFFAIRS

COUNTY	UNIMPROVED	GRADED	GRAVEL	OIL MAT	AC	CONCRETE	MILES
CLACKAMAS	4.00	0.00	15.00	0.00	6.00	0.00	25.00
COOS	7.00	0.00	2.00	0.00	1.00	0.00	10.00
HARNEY	0.00	0.00	0.00	0.00	1.00	0.00	1.00
JEFFERSON	174.00	7.00	47.00	10.00	48.00	0.00	286.00
LINCOLN	0.00	0.00	0.00	1.00	1.00	0.00	2.00
MARION	1.00	0.00	1.00	0.00	1.00	0.00	3.00
POLK	0.00	0.00	2.00	0.00	2.00	0.00	4.00
UMATILLA	0.00	13.00	0.00	1.00	3.00	0.00	17.00
WASCO	178.00	28.00	132.00	14.00	37.00	0.00	389.00
YAMHILL	2.00	0.00	10.00	0.00	10.00	0.00	22.00
TOTAL	**366.00**	**48.00**	**209.00**	**26.00**	**110.00**	**0.00**	**759.00**

No primitive mileage included.

2004 OREGON MILEAGE REPORT
MISCELLANEOUS

BUREAU OF LAND MANAGEMENT

COUNTY	UNIMPROVED	GRADED	GRAVEL	OIL MAT	AC	CONCRETE	MILES
BAKER	20.00	274.00	33.00	0.00	5.00	0.00	332.00
BENTON	74.00	1.00	319.00	0.00	31.00	0.00	425.00
CLACKAMAS	4.00	7.00	382.00	0.00	35.00	0.00	428.00
COLUMBIA	28.00	0.00	39.00	0.00	0.00	0.00	67.00
COOS	259.00	3.00	949.00	0.00	224.00	0.00	1,435.00
CROOK	72.00	173.00	48.00	0.00	0.00	0.00	293.00
CURRY	226.00	0.00	314.00	0.00	16.00	0.00	556.00
DESCHUTES	106.00	229.00	0.00	0.00	1.00	0.00	336.00
DOUGLAS	1,183.00	20.00	4,868.00	0.00	499.00	0.00	6,570.00
GRANT	3.00	68.00	23.00	0.00	0.00	0.00	94.00
HARNEY	3,005.00	561.00	168.00	0.00	1.00	0.00	3,735.00
JACKSON	990.00	3.00	1,846.00	0.00	119.00	0.00	2,958.00
JOSEPHINE	441.00	0.00	969.00	0.00	108.00	0.00	1,518.00
KLAMATH	152.00	213.00	294.00	0.00	40.00	0.00	699.00
LAKE	1,700.00	259.00	107.00	0.00	0.00	0.00	2,066.00
LANE	331.00	834.00	1,487.00	0.00	226.00	0.00	2,878.00
LINCOLN	24.00	3.00	248.00	0.00	7.00	0.00	282.00
LINN	9.00	1.00	613.00	0.00	75.00	0.00	698.00
MALHEUR	242.00	1,539.00	65.00	0.00	0.00	0.00	1,846.00
MARION	0.00	2.00	122.00	0.00	7.00	0.00	131.00
MULTNOMAH	1.00	0.00	14.00	0.00	1.00	0.00	16.00
POLK	21.00	1.00	474.00	0.00	8.00	0.00	504.00
TILLAMOOK	4.00	0.00	274.00	0.00	26.00	0.00	304.00
UMATILLA	0.00	26.00	2.00	0.00	0.00	0.00	28.00
UNION	0.00	3.00	0.00	0.00	0.00	0.00	3.00
WASCO	0.00	0.00	21.00	0.00	12.00	0.00	33.00
WASHINGTON	24.00	0.00	30.00	0.00	0.00	0.00	54.00
WHEELER	16.00	18.00	0.00	0.00	0.00	0.00	34.00
YAMHILL	29.00	0.00	185.00	0.00	16.00	0.00	230.00
TOTAL	**8,964.00**	**4,238.00**	**13,894.00**	**0.00**	**1,457.00**	**0.00**	**28,553.00**

No primitive mileage included.

2004 OREGON MILEAGE REPORT
MISCELLANEOUS

NATIONAL PARK SERVICE

COUNTY	UNIMPROVED	GRADED	GRAVEL	OIL MAT	AC	CONCRETE	MILES
CLATSOP	0.00	0.00	0.00	0.00	1.33	0.00	1.33
GRANT	0.00	0.00	0.00	0.00	15.20	0.00	15.20
JOSEPHINE	0.27	0.00	0.00	0.35	1.20	0.00	1.82
KLAMATH	0.00	0.00	4.77	0.00	78.87	0.00	83.64
WHEELER	0.27	0.00	4.71	0.35	1.95	0.00	7.28
TOTAL	**0.54**	**0.00**	**9.48**	**0.70**	**98.55**	**0.00**	**109.27**

OTHER FEDERAL AGENCIES (JOB CORP, WILDLIFE REFUGES, VETERAN HOSPITALS)

COUNTY	UNIMPROVED	GRADED	GRAVEL	OIL MAT	AC	CONCRETE	MILES
BENTON	0.00	0.00	3.35	0.01	0.00	0.00	3.36
CLATSOP	0.00	0.00	3.80	0.00	6.20	0.00	10.00
DOUGLAS	0.00	0.00	0.25	0.00	2.80	0.00	3.05
HARNEY	0.00	0.00	66.00	0.00	0.00	0.00	66.00
JACKSON	0.00	0.00	1.00	0.00	2.40	0.00	3.40
LAKE	123.16	0.00	45.84	0.00	0.00	0.00	169.00
MARION	0.00	0.00	0.40	0.00	0.00	0.00	0.40
MULTNOMAH	0.23	0.00	0.80	0.00	6.73	0.00	7.76
POLK	0.00	0.00	2.30	0.00	0.00	0.00	2.30
UMATILLA	0.00	0.00	19.51	0.00	2.89	0.00	22.40
TOTAL	**123.39**	**0.00**	**143.25**	**0.01**	**21.02**	**0.00**	**287.67**

No primitive mileage included.

2004 OREGON MILEAGE REPORT
MISCELLANEOUS

U.S. NATIONAL FOREST

COUNTY	UNIMPROVED	GRADED	GRAVEL	OIL MAT	AC	CONCRETE	MILES
BAKER	2.00	12.00	197.00	21.00	33.00	0.00	265.00
BENTON	0.00	0.00	4.00	0.00	11.00	0.00	15.00
CLACKAMAS	3.00	1.00	88.00	17.00	202.00	0.00	311.00
COOS	0.00	0.00	30.00	0.00	52.00	0.00	82.00
CROOK	0.00	3.00	107.00	14.00	56.00	0.00	180.00
CURRY	1.00	1.00	245.00	6.00	74.00	0.00	327.00
DESCHUTES	15.00	67.00	69.00	113.00	8.00	0.00	272.00
DOUGLAS	2.00	0.00	394.00	0.00	174.00	0.00	570.00
GRANT	63.00	124.00	676.00	102.00	80.00	0.00	1,045.00
HARNEY	3.00	53.00	184.00	66.00	33.00	0.00	339.00
HOOD RIVER	0.00	0.00	30.00	14.00	86.00	0.00	130.00
JACKSON	26.00	32.00	293.00	2.00	79.00	0.00	432.00
JEFFERSON	4.00	14.00	33.00	38.00	3.00	0.00	92.00
JOSEPHINE	10.00	1.00	80.00	18.00	45.00	0.00	154.00
KLAMATH	0.00	104.00	658.00	80.00	33.00	0.00	875.00
LAKE	3.00	9.00	445.00	187.00	26.00	0.00	670.00
LANE	0.00	14.00	779.00	0.00	360.00	0.00	1,153.00
LINCOLN	0.00	0.00	35.00	0.00	53.00	0.00	88.00
LINN	1.00	0.00	366.00	0.00	96.00	0.00	463.00
MALHEUR	0.00	0.00	0.00	2.00	0.00	0.00	2.00
MARION	6.00	0.00	76.00	3.00	42.00	0.00	127.00
MORROW	0.00	0.00	48.00	0.00	12.00	0.00	60.00
MULTNOMAH	0.00	0.00	1.00	0.00	31.00	0.00	32.00
TILLAMOOK	0.00	0.00	18.00	0.00	12.00	0.00	30.00
UMATILLA	0.00	4.00	197.00	7.00	32.00	0.00	240.00
UNION	5.00	0.00	278.00	11.00	26.00	0.00	320.00
WALLOWA	3.00	17.00	240.00	44.00	25.00	0.00	329.00
WASCO	1.00	1.00	35.00	46.00	65.00	0.00	148.00
WHEELER	0.00	0.00	41.00	6.00	12.00	0.00	59.00
YAMHILL	0.00	0.00	29.00	0.00	1.00	0.00	30.00
TOTAL	**148.00**	**457.00**	**5,676.00**	**797.00**	**1,762.00**	**0.00**	**8,840.00**

No primitive mileage included.