

Airports Update

February 2nd, 2023

Anthony Beach



Staffing Update

Filling 2 Temp Positions:

- Don Hankwitz returning for summer season
- Recruiting for 2nd part-time seasonal maintenance position

Surface Incident Mitigation - Update



- 1 V/PD and 0 Runway Incursions since last meeting
- Continuing work with airport groups on outreach, education, and improvements to mitigate V/PDs from state and private property
- ODAV is creating driver training for state property and movement area access

Surface Incident Mitigation – Rule Update

- Public Comments
 - Ended November 11th
- Public Hearing Held
 - October 20th
- Rulemaking will be brought to the Board in a future meeting, to coincide with implementation of drivers training

Public comments for the proposed rules are open until 5pm on October 21.

A virtual Public Hearing will be held on Thursday, October 20th, at 2pm. A link to join the virtual meeting, and instructions to call in are below:

Join on your computer, mobile app or room device

[Click here to join the meeting](#)

Meeting ID: 287 228 328 650 Passcode: CHzY4y

[Download Teams](#) | [Join on the web](#)

Or call in (audio only)

[+1 971-277-1965,,704115492#](#) United States, Portland

Phone Conference ID: 704 115 492#

Comments received during the comment period as well as the hearing will be included in the record. Written comments can be submitted in advance of the hearing, and will have the same weight as verbal testimony given during the hearing.

Project Updates – Obstruction Removal

- Aurora State Airport
 - EA Rewrite – FAA comments received last week of January, in review
 - Appraisals and easement acquisition will begin after EA is complete
- Mulino State Airport
 - Survey completed, scheduling appraisals
 - Trees with easements/on our property to be removed this winter
- Chiloquin State Airport
 - Survey commenced in November

THE SURVEY FIGURE WAS

TIME OF SURVEY, VERTICAL ANGLE= 2'-00"



Upcoming Project Updates

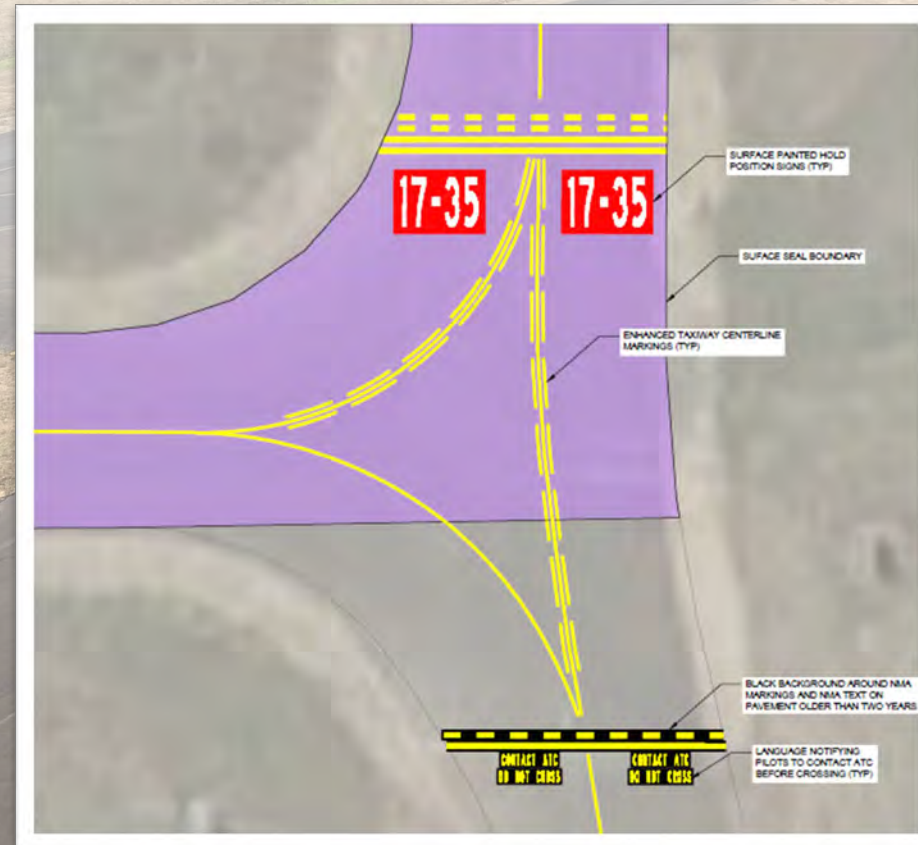
- Aurora State Airport – Surface Seal and Markings Project
 - 2 Open House meetings completed, working on 100% design
 - Construction in spring/summer of 2023
- Aurora Airport Master Plan
 - No PAC meeting scheduled, waiting on FAA approval of forecast
- Cape Blanco Runway Rehabilitation
 - Working on 100% design, preparing to go out to bid
- Prospect Runway Reconstruction
 - Contracting for design, will construct summer of 2023
- Siletz Bay Runway Rehabilitation
 - Catex completed, working on 100% design, preparing for bid

Airport Work – Upcoming Closures

- Aurora State Airport – Surface Seal & Markings Project
 - Runway, Taxiway, and Apron Closures – Spring/Summer 2023
- Cape Blanco State Airport – Runway Rehab & Electrical Project
 - Spring/Summer 2023
- Prospect State Airport – Runway Reconstruction & Electrical Project
 - Summer 2023
- Siletz Bay State Airport – Runway Rehab
 - Summer 2023
- Independence State Airport – HOA Taxilane Rehab (private project)
 - Taxiway A Closures - Spring/Summer 2023

Upcoming Project Updates

- Aurora State Airport – Surface Seal and Markings Project
 - 2 Open House meetings completed, working on 100% design
 - Construction in spring/summer of 2023





Upcoming Project Updates

- Cape Blanco Runway Rehabilitation
 - Working on 100% design
 - Preparing to go out to bid




Upcoming Project Updates

- Independence HOA Taxilane Rehab



Airport Maintenance



Airport Maintenance



Airport Maintenance

- Air Traffic Control Tower maintenance
- Airfield markings equipment
- PAPI replacements
- Lighted X upfitting
- Obstruction removal
- Airport signage update and refresh



Airport Operations and Leasing

- Driver's Training Program(s)
- Airport Inspection and Work Order system
- Airport Layout Plan review and updates
- Volunteer Program Update
- 5010 Inspections and Master Record Updates
- Key Performance Measures
- Leasing Program Overhaul
- Billings and CPI updates
- Lease compliance, certificates of insurance, notices

A wide-angle photograph of an airport tarmac at sunset. The sky is filled with soft, horizontal bands of pink, orange, and light purple. In the foreground, the dark asphalt of the runway is visible, with several blue and yellow lights scattered across it. In the middle ground, there are silhouettes of trees and airport buildings, some with lights on. A red windsock is visible on the left side. The word "Questions?" is written in a large, bold, black sans-serif font inside a white rectangular box with a thin black border, centered in the upper half of the image.

Questions?