Pavement Evaluation/Maintenance Management Program 2015

Portland Troutdale Airport

Oregon

DEPARTMENT OF AVIATION

Pavement Evaluation/ Maintenance Management Program 2015

Pavement Consultants Inc.

Portland Troutdale Airport

Oregon Department of Aviation

2015 Pavement Evaluation / Maintenance Management Program

Final Report – Individual Airports
Functional Category 2, Central Climatic Zone

Prepared for:

State of Oregon
Department of Aviation
3040 25th Street SE
Salem, Oregon 97303-1125

Prepared by:

Pavement Consultants Inc.
7714 58th Avenue N.E.
Seattle, Washington 98115-6339

December 2015

Table of Contents

Introduction 1

Pavement Inventory 3

- Records Review 3
- Network Definition 3
- Branch and Section Names 4
- Network Identifiers 5
  - Network Identification 5
  - Zone 5
  - Functional Category 5
  - Funding Group 5
  - Ownership 5
  - Climatic Region 6
- Branch or Section Identifiers 6
  - Branch Use 6
  - Pavement Rank 6
  - Surface Type 6
- Structural and Construction History Data 6
- Field Verification 7

Inspection Schedule 8

- Detailed Inspection 8
  - Methodology 8
  - Pavement Condition Index Calculation 10
- Monthly Drive-By Inspection 10

Record Keeping and Data Retrieval 12

- Pavement Condition Prediction 13

Typical Maintenance Requirements 18

Appendix: Your Airport Report

Table of Contents (continued)

List of Figures

1. Monthly Drive-By Inspection Form 11
2. Performance Curve for Category 2 AAC Aprons – Central Oregon 13
3. Performance Curve for Category 2 AAC Runways – Central Oregon 14
4. Performance Curve for Category 2 AAC Taxiways – Central Oregon 14
5. Performance Curve for Category 2 AC Aprons – Central Oregon 15
6. Performance Curve for Category 2 AC Runways – Central Oregon 15
7. Performance Curve for Category 2 AC Taxiways – Central Oregon 16
8. Performance Curve for Category 2 PCC Aprons – Central Oregon 16
9. Performance Curve for Category 2 PCC Taxiways – Central Oregon 17
10. Performance Curve for Category 2 ST Aprons – Central Oregon 17

List of Tables

1. Pavement Condition Index Distress Types and Related Causes 9
2. Selection of Number of Sample Units to Inspect 10
3. Micro PAVER Reports 12
4. Unit Costs for the Various Work Plan Activities 18

Introduction

The Oregon Department of Aviation has been collecting pavement condition information at eligible airports since the mid-1980s. In January 1995 the Federal Aviation Administration (FAA) mandated that any airport sponsor receiving and/or requesting federal funds for pavement improvement projects must have implemented a pavement maintenance management program. Through the Department's system planning efforts, the airports included in the Department's Pavement Evaluation / Maintenance Management Program have been complying with the intent of the law since the mid-1980s, well ahead of the FAA mandate. The information collected during this study ensures that your airport continues to comply with the Federal mandate. The developed pavement maintenance management program, as it relates to an individual airport, is described in this report.

The Oregon Department of Aviation routinely provides information to airport owners and operators throughout the State that assists them in maintaining and operating their airports. The State addresses many issues as part of their planning process, one of which is to provide to each individual airport, on a three-year cycle, a report on pavement condition. Through the statewide study, pavement maintenance management programs for all eligible airports in the state are efficiently and economically completed through the Department of Aviation's Pavement Evaluation / Maintenance Management Program.

Each airport owner or operator makes frequent decisions about the timing and type of maintenance and repair activities that should be completed on their pavements to maintain acceptable surface condition and adequate load-carrying capacity. The pavement maintenance management program described in this document, and supplemented by the information contained in the attached report prepared specifically for your airport, will assist you in making necessary decisions about pavement maintenance and rehabilitation projects at your airport, and will ensure compliance with the Federal mandate.

To develop a pavement maintenance management program for each eligible airport, the Department of Aviation elected to conduct pavement evaluations (visual inspections), and to implement the Micro PAVER pavement maintenance management software. These activities were completed as part of the Department's Continuous Aviation System Plan efforts. Micro PAVER uses the evaluation results to efficiently identify pavements requiring maintenance and rehabilitation, and to establish project priorities. The software can also be used to assess overall pavement network condition, prepare and forecast the budgets required to maintain the network at an acceptable condition level, and identify required maintenance and rehabilitation activities.

The federally mandated pavement maintenance management program identifies five major requirements:

- **Pavement inventory**
- **Inspection schedule (detailed and monthly)**
- **Record keeping**
- **Information retrieval**
- **Program funding**

The approach taken to meet these program requirements for your airport is described in this report.

Pavement Inventory

The FAA-mandated Pavement Inventory requirement specifies that information about each piece of pavement at an airport be compiled. This information is to include, at a minimum: pavement location, pavement dimensions, pavement surface type, and last construction date. The process used to develop this information is discussed under “Records Review”.

Additionally, information is collected about the pavements at an airport so its pavement network can be defined. After the pavement network is defined, pavement inspections can be completed and a pavement maintenance management program can be developed. The methodology for defining the pavement network follows the Records Review discussion.

Records Review

The first step in meeting FAA’s pavement maintenance management program requirement is to develop a maintenance and construction history for all pavements at an airport. For the past 30 years the Oregon Department of Aviation has, for its eligible airports, been conducting pavement evaluations to determine existing condition. In 1991 Pavement Consultants Inc. began assisting the Department in their efforts to compile and update that information. The information collected was used to develop a pavement maintenance management program for each eligible airport as described in this report, and your attached individual airport report.

Previous State-sponsored projects identified pavement layout, pavement construction history and pavement condition at each eligible airport. During this inspection cycle these documents were reviewed, and follow-up inquiries on pavement construction history were directed to the Oregon Department of Aviation, the FAA, consultants and airport sponsors. Based on this review, pavement boundaries were identified at your airport and were placed on an AutoCAD-generated base map (see Figure 1 in your attached airport report). ***The established base map fulfills the FAA "Pavement Inventory" requirement for locating pavements, identifying their dimensions, and identifying pavement type and age.***

Network Definition

Once the pavement history at an airport has been compiled, individual pavement features can be identified, a process called network definition. These pavement features are defined on the basis of: primary use, construction history, and traffic pattern. Each airport is divided into features according to the guidelines contained in the current edition of ASTM International-Standard D5340, *Standard Test Method for Airport Condition Index Surveys*. The pavement features used in this project are defined as follows.

Network: Each eligible airport constitutes a separate pavement network.

Branch: A branch is any identifiable part of a pavement network that has a distinct function. Airfield pavements such as individual runways, taxiways and aprons are each considered to be a separate branch.

Section: A section is a subdivision of a branch and has consistent characteristics throughout its length or area. These characteristics include: pavement layer material type and thickness, construction history, traffic, and pavement condition. A section is the basic management unit of a pavement network, and is that portion of a branch over which a maintenance and rehabilitation project is likely to be completed.

Sample Unit: A sample unit is an arbitrarily defined portion of a pavement section that is used when performing detailed pavement inspections. It is the smallest subdivision in a pavement network. For flexible airport pavements such as asphalt concrete or surface treatment, sample units are about 5,000 square feet in area. For rigid (portland cement concrete) airport pavements, sample units typically include approximately 20 contiguous pavement slabs.

Beginning 30 years ago, branches, sections and sample units were established for each eligible airport in the Oregon system. During this project, these divisions were reviewed and modified as required, based on changed conditions (new pavements, demolished pavements), or completion of any pavement-related maintenance and rehabilitation projects.

Branch and Section Names

Each pavement feature is assigned a name that allows it to be uniquely identified in the statewide airport system. Each branch name consists of a series of characters. The first character indicates the branch type: “R” for Runway, “T” for Taxiway, “A” for Apron and “H” for Helipad. The last two characters in the branch name identify the airport to which the branch belongs and were taken from the airport name. All branches for your airport carry this airport-specific two-letter identifier. The individual runway, taxiway or apron referenced is identified by characters located between the branch type (“R”, “T”, “A” or “H”) and your two-letter airport identifier. To the extent possible, these identifying characters were chosen to reflect the facility names you use. If the facility does not have a name it was assigned a number. In the case of runways, numbers are used that are the lower of the two runway numbers corresponding to compass bearing.

Located after a hyphen following the branch name are two- or three alpha-numeric characters. These characters identify the section within the branch. An example illustrating the naming convention is:

R17AU-01

which is the name for Runway 17/35, Aurora State Airport, Section 01.

The branches, sections and sample units identified for your airport are shown on Figure 2 in your attached individual airport report.

Network Identifiers

Several designators are used to describe information about a particular airport included in the State System Plan. These designators include: network identification, zone, functional category, funding group, ownership and climatic region.

Network Identification

Each airport in the statewide system is assigned a unique network identifier (name). This name is typically the name of the city in which the airport is located. The network identification name for your airport can be found in the appendices attached to your airport report. This network identification name is assigned so that an individual airport or a group of airports contained in the statewide database can be selected for evaluation. The statewide database contains information for all eligible airports in the State.

Zone

Zones are used to allow individual airports within the statewide database to be separately selected for analysis. The FAA airport designator is used as the zone designator.

Functional Category

Each airport is assigned a functional category based on its classification within the State System Plan. Each airport is assigned a functional category of either 1, 2, 3, 4 or 5 in accordance with the criteria set forth in the System Plan. These categories correspond to the following airport types: commercial service, business or high activity general aviation, regional general aviation, community general aviation, and low activity general aviation, respectively. The category assigned to your airport is listed in the appendices attached to your airport report. This category assignment allows groups of airports in different functional categories to be separately evaluated.

Funding Group

Airports in the State are categorized as either NPIAS or non-NPIAS. NPIAS designated airports are eligible for project funding under the FAA's Airport Improvement Program (AIP). Being designated as NPIAS or non-NPIAS in the database allows the Department to evaluate funding alternatives for the State airport system.

Ownership

Airport ownership is designated as Public, State or Private. This designation allows the Department to evaluate funding allocations based on eligibility for State and/or Federal funding.

Climatic Region

Each airport in the statewide system is assigned to one of three climatic regions - eastern, central or coastal. Because climatic conditions can impact pavement performances, assigning airports to a climatic region allows pavement performance to be more accurately modeled resulting in more accurate pavement condition forecasts.

Branch or Section Identifiers

Several designators are used to describe a branch or section's function, importance or construction. These characteristics are: branch use, pavement rank, and surface type.

Branch Use

Branch use identifies the primary use of each distinct pavement area. For each airport pavement included in this study, a branch use of "Runway", "Taxiway", "Apron" or "Helipad" is assigned, as appropriate.

Pavement Rank

Pavement rank refers to the relative importance assigned to multiple facilities having the same branch use. Each pavement section is assigned a rank of primary ("P"), secondary ("S") or tertiary ("T") as appropriate. As an example, an airport with two runways might rank the more heavily used runway as primary and the lesser-used runway as secondary. The pavement rank assigned to each pavement section at your airport can be found in the appendices attached to your individual airport report.

Surface Type

Each pavement section is assigned a surface type designator based on the type of surface material present. Throughout the State six (6) surface types were encountered: asphalt overlay over asphalt concrete (AAC), asphalt concrete (AC), asphalt concrete over cement treated base (ACT), asphalt overlay over portland cement concrete (APC), portland cement concrete (PCC), and surface treatment (ST). The surface type assigned to each pavement section at your airport is provided in the report appended to this document. ***Surface type identification fulfills one of FAA's "Pavement Inventory" requirements.***

Structural and Construction History Data

Available construction records for each airport were obtained from the Oregon Department of Aviation, Federal Aviation Administration, or consultants. These records were reviewed to establish a last construction date for each pavement section. Additional information was requested from individual airport sponsors to update or clarify this information, as necessary. The last construction date and known construction history for each pavement section can be found on Figure 1 in your individual airport report. The last construction date is also identified in the reports found in the attached appendixes. For those pavement sections where information was

not available, a last construction date was assigned based on pavement condition. ***Last construction date identification fulfills the final FAA "Pavement Inventory" requirement.***

Field Verification

Information obtained through the records review and discussions with airport sponsors, Department of Aviation staff, FAA personnel and consultant staff was field-verified to ensure that each facility is accurately mapped and properly subdivided into branches and sections. Modifications to the maps, and/or branch and section divisions, were made as necessary wherever discrepancies in airport geometry, paving materials, or construction history were found during the visual inspections.

Inspection Schedule

The FAA's Pavement Maintenance Management Program guidelines require all airports seeking or receiving federal funds for pavement-related projects to complete both detailed and drive-by inspections. The guidelines require that detailed inspections be performed yearly, unless the inspections are conducted in accordance with the Pavement Condition Index methodology set forth in ASTM D5340, at which point detailed inspections are required once every three years. ***The Pavement Condition Index methodology is used to inspect Oregon's airports. Each airport is inspected on a three-year cycle thus complying with the FAA detailed inspection requirement.***

The drive-by inspections required by the FAA are to be completed monthly. These inspections are cursory inspections that are performed to detect any unexpected changes in pavement condition.

A description of the detailed inspection methodology, as well as an approach to completing the monthly drive-by inspections, is provided below.

Detailed Inspection

Methodology

Pavement Condition Index (PCI) surveys were performed in September 2015 for all airports included in this year's project. The surveys were performed using the Pavement Condition Index (PCI) methodology developed by the U.S. Army Corps of Engineers, and outlined in the current edition of ASTM D-5340, *Standard Test Method for Airport Condition Index Surveys*. This document defines distress types, severity levels, and methods for measuring and recording distresses.

The PCI procedure was developed to collect data that would provide engineers and managers with a numerical value indicating overall pavement condition, and that would reflect both pavement structural integrity and surface operational condition. The procedure was designed to be highly repeatable and was found to be well-correlated with the judgment of experienced pavement engineers.

A PCI survey is performed by measuring the amount and severity of certain defined distresses (defects) observed in a sample unit. Table 1 lists both the asphalt concrete and portland cement concrete pavement distress types considered in the PCI method, and also identifies their most common cause (load, climate/durability, other) as assigned by the Micro PAVER software. Load-related distresses are apparent where the pavement has been over-stressed by traffic loads applied to its surface. Climate/durability-related distresses arise due to exposure to the environment. Other-related distresses are caused by actions not related to load or climate such as fuel spills or construction deficiencies.

Table 1. Pavement Condition Index Distress Types and Related Causes.

Asphalt Concrete		Portland Cement Concrete	
Pavement Distress	**Related Cause**	**Pavement Distress**	**Related Cause**
Alligator Cracking	Load	Blow-Up	Climate/Durability
Bleeding	Other	Corner Break	Load
Block Cracking	Climate/Durability	Cracks: Longitudinal, Transverse, and Diagonal	Load
Corrugation	Other	Durability ("D") Crack	Climate/Durability
Depression	Other	Joint Seal Damage	Climate/Durability
Jet Blast Erosion	Other	Patching, Small	Other
Joint Reflection Cracking	Climate/Durability	Patching, Large and Utility Cuts	Other
Longitudinal and Transverse Cracking	Climate/Durability	Popouts	Other
Oil Spillage	Other	Pumping	Other
Patching and Utility Cut Patching	Climate/Durability	Scaling, Map Cracking, Crazing	Other
Polished Aggregate	Other	Settlement or Faulting	Other
Raveling	Climate/Durability	Shattered Slab / Intersecting Cracks	Load
Rutting	Load	Shrinkage Cracks	Other
Shoving	Other	Spalling (Longitudinal and Transverse Joint)	Other
Slippage Cracking	Other	Spalling (Corner)	Other
Swell	Other	Alkali Silica Reaction (ASR)	Other
Weathering	Climate/Durability		

To obtain a statistically reliable PCI for a given pavement section it is not necessary to inspect all sample units in that section. A pre-determined number of randomly chosen sample units are selected for inspection based on the total number of sample units in the section. The sampling rates used during this study are shown in Table 2. The sampling rates contained in Table 2 result in data that are reliable at a 92 percent confidence level.

Table 2. Selection of Number of Sample Units to Inspect.

Flexible Pavement		Rigid Pavement	
N	n	N	n
1	1	1	1
2 - 3	2	2	2
4 - 6	3	3 - 4	3
7 - 13	4	5 - 6	4
14 - 38	5	7 - 8	5
39 +	6	9 - 11	6
		12 - 14	7
		15 - 19	8
		20 - 27	9
		28 - 38	10
		39 - 58	11
		59 - 104	12
		105 - 313	13
		314 +	14

Where: N = Total number of sample units in a pavement section
n = Number of sample units to be surveyed

Pavement Condition Index Calculation

To calculate a PCI for a given sample unit, each distress type observed is assigned a deduct value based on its density (frequency of occurrence) in that sample area, and its severity. All deducts are summed and subsequently adjusted (corrected) for the number of different distresses found. This corrected deduct value is subtracted from 100, the PCI for a "perfect" pavement, to arrive at a PCI for that particular sample unit. The PCI for a pavement section is the area-weighted average PCI value of all sample units evaluated in that section. Pavement Condition Ratings (PCRs) are associated with ranges of PCI values.

The color-coded Figure 3 in your attached individual airport report shows the PCRs and their associated PCI ranges, as well as the pavement condition at your airport in September 2015.

Monthly Drive-By Inspection

As part of the FAA-mandated pavement maintenance management program, a monthly drive-by inspection is required. This inspection is intended to identify abrupt changes in condition occurring since the last monthly inspection, and to record any maintenance activities completed during the previous month. This inspection can easily be accomplished by driving your airport and noting any changes or maintenance performed on the form provided in Figure 1. Each drive-by inspection must note the date the inspection was completed, and record any maintenance performed since the last inspection. These records must be kept on-file for five years.

Figure 1. Monthly Drive-By Inspection Form.

Airport: _____

Date: _____

Inspector: _____

Branch*	Section*	Distresses Observed	Maintenance Performed Since Last Inspection

* Refer to the "Airport Layout, Dimensions and Pavement Cross-Sections" or "Pavement Branch, Section and Sample Unit Layout" figures in your airport report.

Record Keeping and Data Retrieval

The FAA pavement maintenance management program requires that compiled records be kept for five years. To facilitate record keeping and data retrieval at the State level, the Micro PAVER pavement maintenance management software was implemented. Micro PAVER provides the Oregon Department of Aviation with a method for storing data and generating reports.

Micro PAVER was developed by the U.S. Army Construction Engineering Research Laboratory (USA-CERL). The program uses the guidelines contained in the current edition of ASTM D5340 as its basis. The current versions, Versions 6.5.7 and 7.0.5, is a Windows-based program that can store pavement condition information, as well as construction and maintenance history information. Using the data stored in the Micro PAVER database the user has many capabilities, including: evaluating current condition, predicting future condition, determining maintenance and rehabilitation needs, scheduling future inspections, and preparing budget estimates.

The statewide database containing the information for all evaluated airports was updated during this project. Information for each individual airport can easily be extracted from the statewide database. The database allows required records to be stored indefinitely, thus meeting the FAA requirement that records be maintained for a five-year period. Additionally, the software allows data to be retrieved quickly and efficiently.

After data were entered into the State's Micro PAVER database for each inspected airport, the software was used to analyze the stored data and to generate useful reports. The reports described in Table 3 were generated for your airport and are provided as appendices to your individual airport report.

Table 3. Micro PAVER Reports.

Report Name	Report Description
Branch Condition	Lists information about each branch, including: network identification, branch identification, name, use, number of sections, total branch area and the average and area-weighted average PCI for the entire branch.
Section Condition	Provides information about each section, including: branch identification and section number, last construction date, surface type, use, rank, section area, last inspection date, age of pavement at last inspection and the PCI at the last inspection.
Network Maintenance	Applies the stored distress maintenance policy to the pavement network and identifies the type and cost of routine maintenance required across the entire network. Information in this report is listed by section.
Re-Inspection	Summarizes the distress data collected during the most recent inspection and provides the PCI for each sample unit inspected, as well as summary information about the section.

Pavement Condition Prediction

To allow future pavement condition to be predicted, data collected throughout the State were used to generate "performance curves". The curves were developed based on surface type, use, airport functional category and climatic region. These curves (models) are used to predict future pavement condition by assuming the behavior of an individual pavement section is similar to the behavior of the pavement sections used to generate the "performance curve". Figures 2 through 10 show the “performance curves” used to model pavements in your airport’s functional category and climatic region.

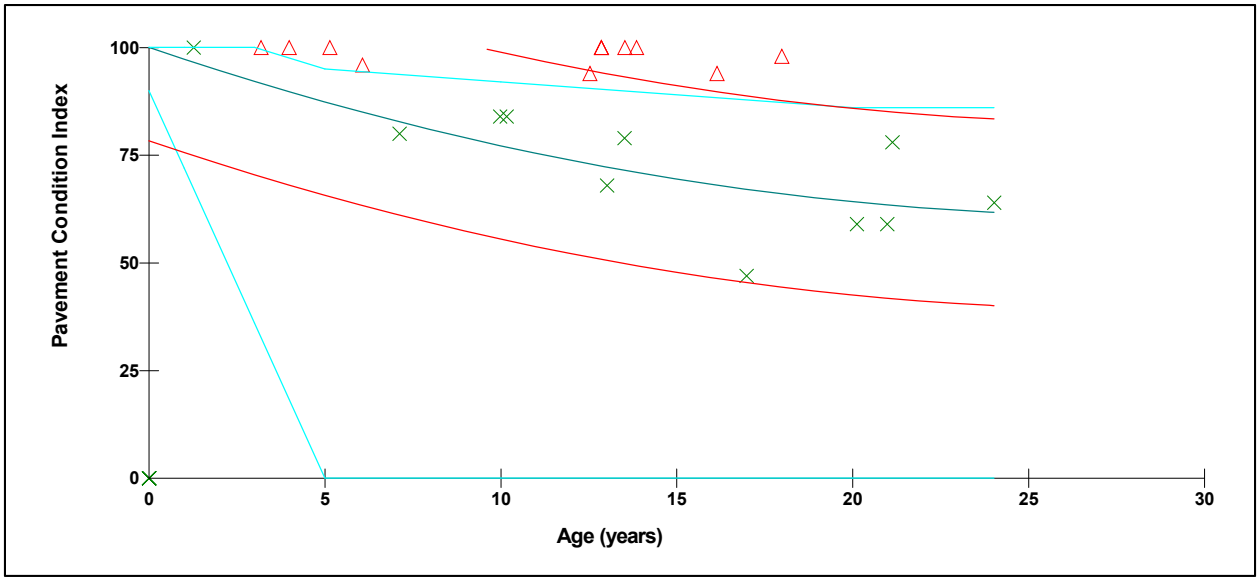

Figure 2. Performance Curve for Category 2 AAC Aprons – Central Oregon.

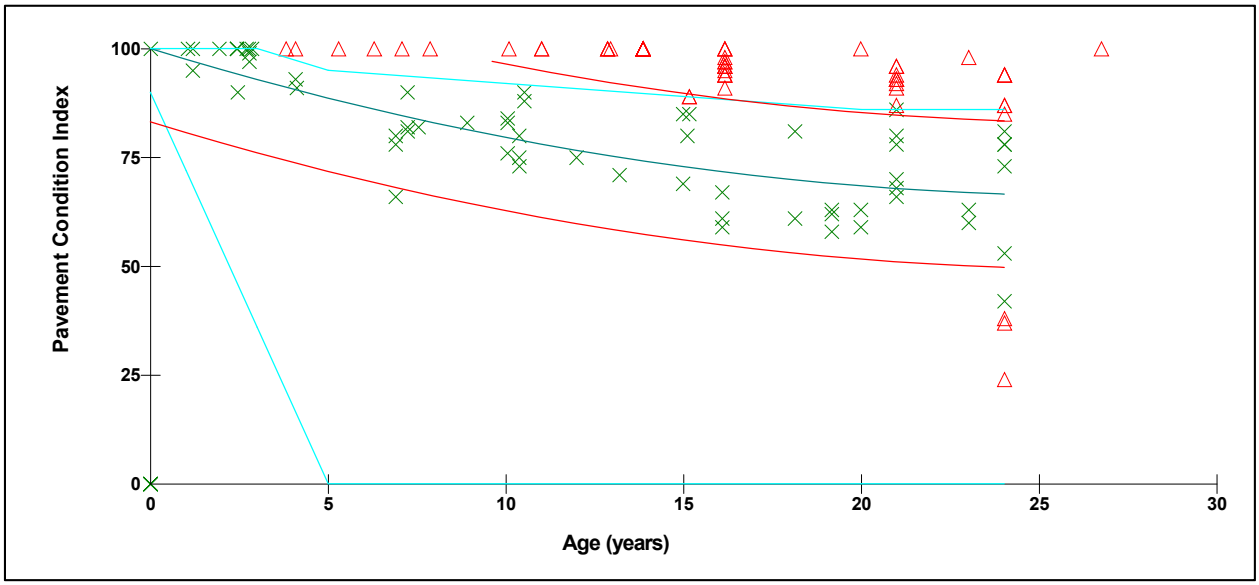

Figure 3. Performance Curve for Category 2 AAC Runways – Central Oregon.

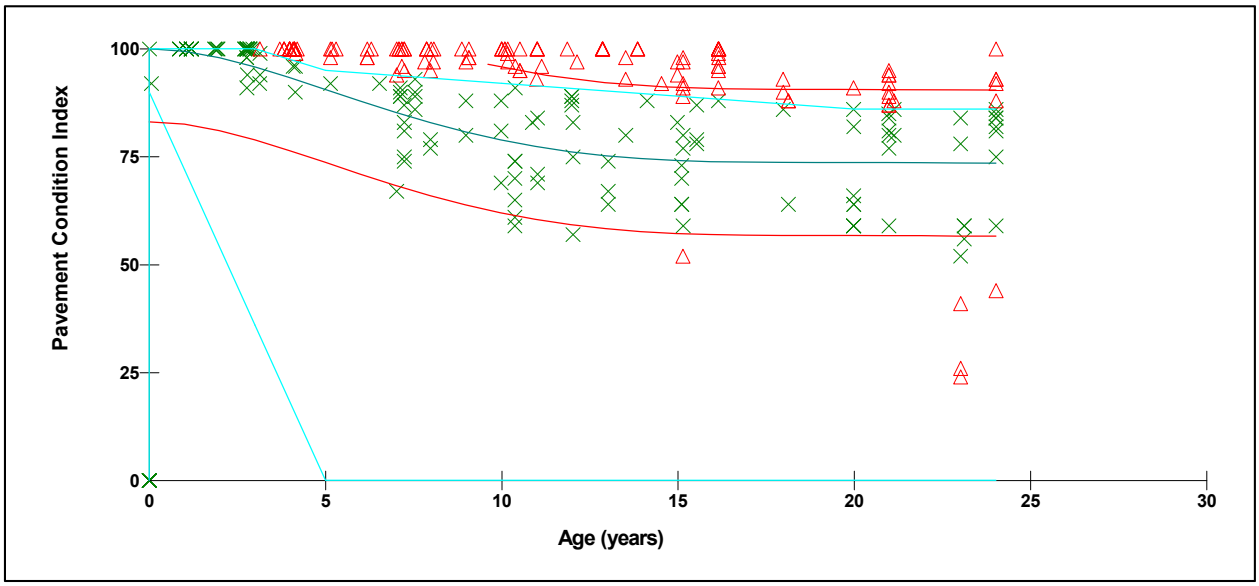

Figure 4. Performance Curve for Category 2 AAC Taxiways – Central Oregon.

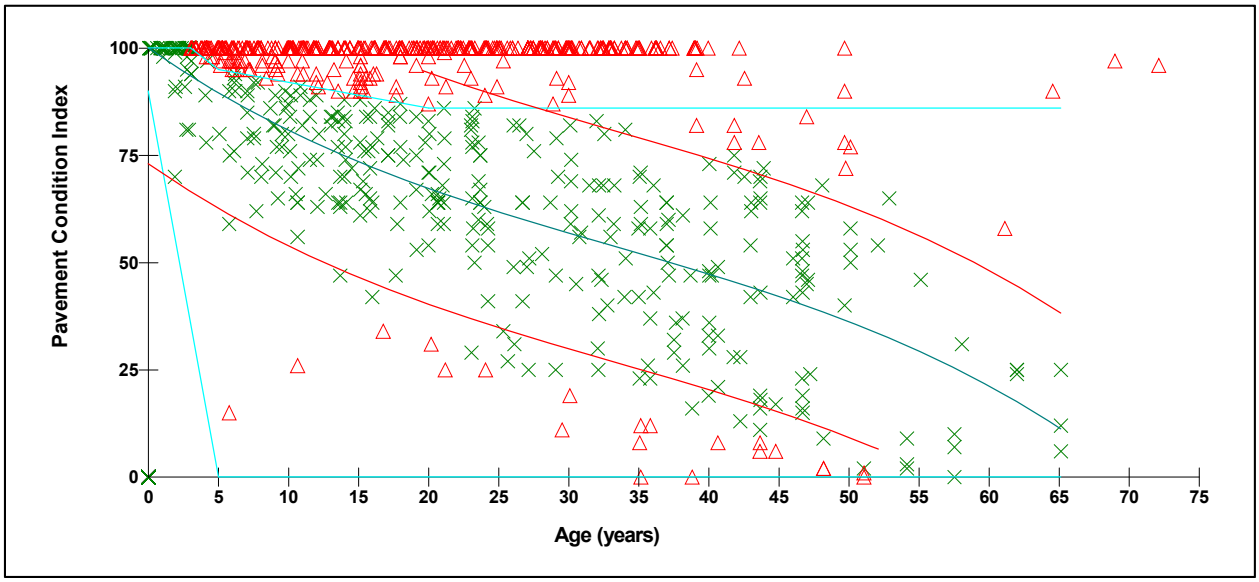

Figure 5. Performance Curve for Category 2 AC Aprons – Central Oregon.

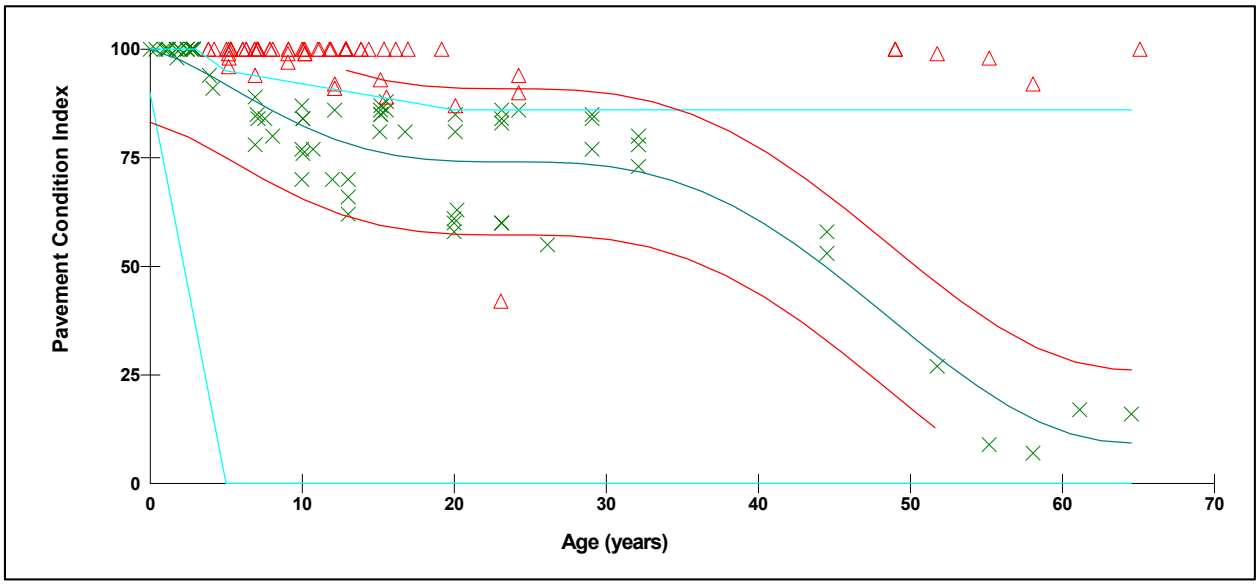

Figure 6. Performance Curve for Category 2 AC Runways – Central Oregon.

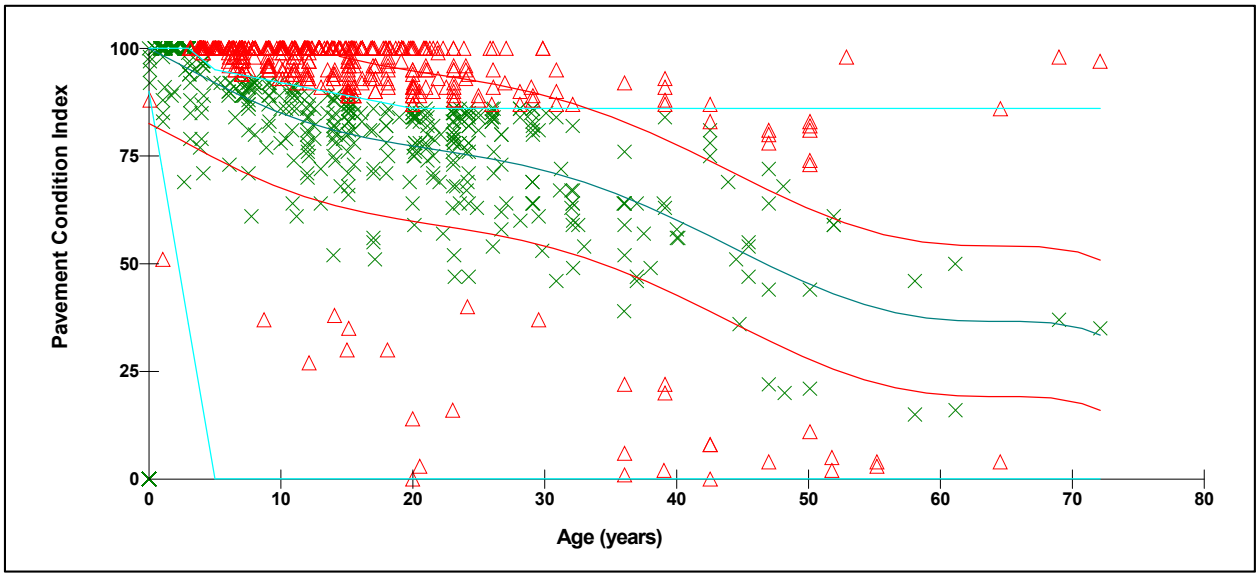

Figure 7. Performance Curve for Category 2 AC Taxiways – Central Oregon.

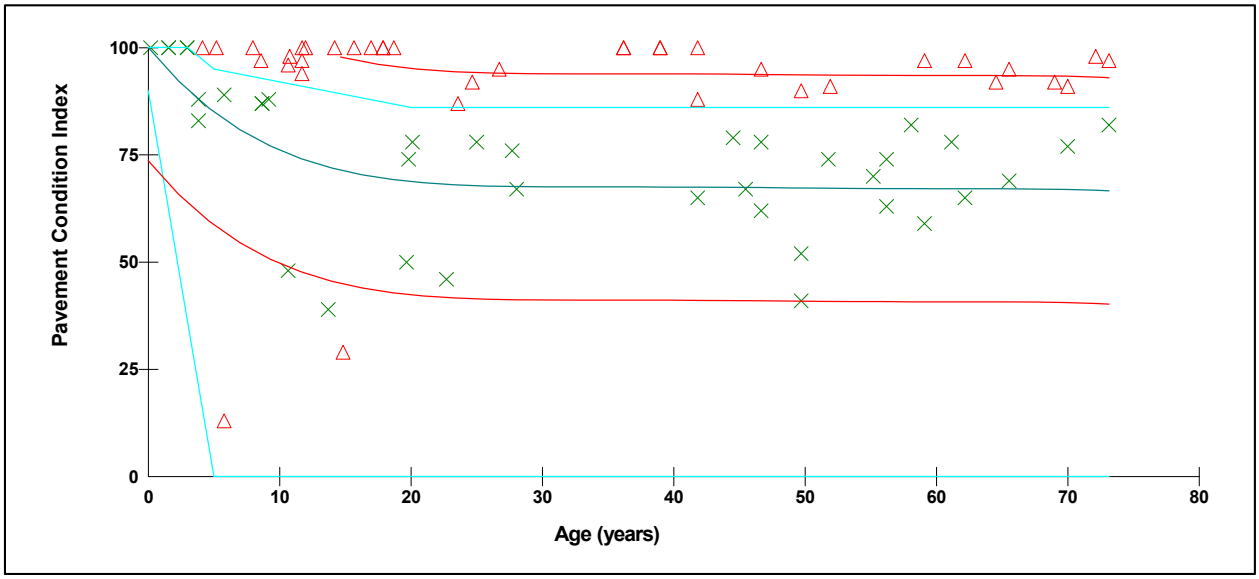

Figure 8. Performance Curve for Category 2 PCC Aprons – Central Oregon.

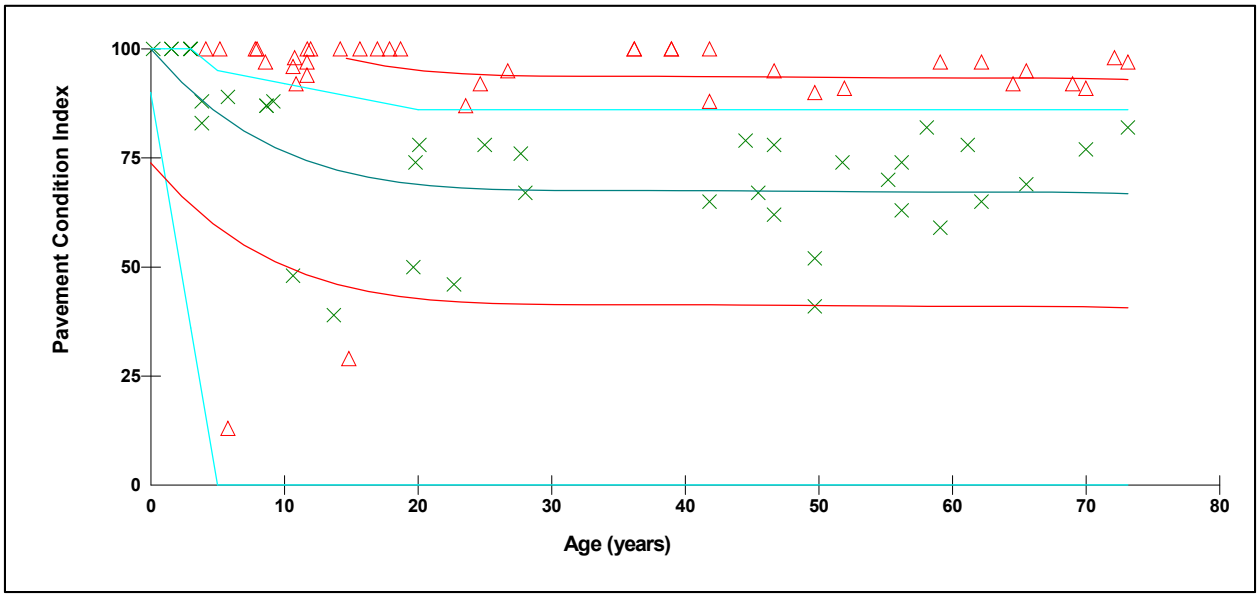

Figure 9. Performance Curve for Category 2 PCC Taxiways – Central Oregon.

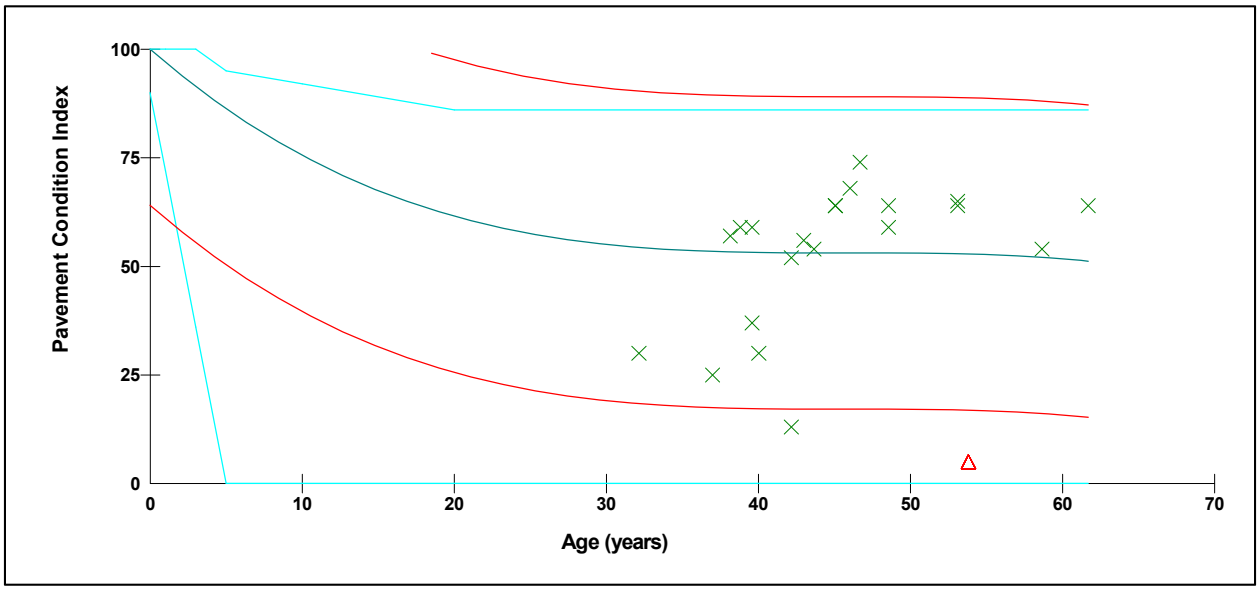

Figure 10. Performance Curve for Category 2 ST Aprons – Central Oregon.

Typical Maintenance Requirements

The Micro PAVER-generated M&R Plan Report was used to identify when pavement maintenance and rehabilitation projects are required for a given pavement section, and what repair type is most appropriate. The repair strategies evaluated were:

- Reconstruction (pavements with Pavement Condition Indices less than 40).
- Overlay flexible pavements (runways with Pavement Condition Indices between 40 and 60, taxiways between 40 and 55, aprons between 40 and 50, and pavements exhibiting significant load-related distress with PCIs above the critical PCI).
- Global maintenance (fog seal, slurry seal or thin (2 inch) overlay) applied on a user-specified interval (6 years for a fog seal, 6 years for a slurry seal, and 10 years for an overlay). The global maintenance type recommended is based on the distress types observed in the section during the visual inspections.
- Routine maintenance, such as crack sealing and patching.

The M&R Plan Report was generated for a 5-year period beginning in June 2016. Included in the work plan are estimated costs for each recommended project. The costs are estimated by applying a unit cost for the recommended activity to the square foot area of the pavement section. The unit costs include adjustments for engineering and administration, mobilization, restriping and contingency. The unit costs used to develop the work plan activity cost are shown in Table 4. The recommended work plan for your airport is provided in your attached individual airport report.

Table 4. Unit Costs for the Various Work Plan Activities.

Activity	Unit	Unit Cost
Fog Seal	SF	$0.11
Slurry Seal	SF	$0.25
2” Asphalt Concrete Overlay	SF	$2.50
2” – 3” AC Mill and Replace	SF	$3.00 - $4.50
Reconstruction	SF	$7.65 – $15.60

Your Airport Report

PORTLAND TROUTDALE AIRPORT

This report describes how your Pavement Maintenance Management Program (PMMP) was developed. Your Program was developed as part of the Oregon Continuous Aviation System Plan sponsored in part by the Oregon Department of Aviation and the Federal Aviation Administration (FAA). The information and data contained in this report ensures you are in compliance with the requirements of FAA Grant Assurance Number 11 which states that any airport requesting federal funds for pavement improvement projects must have implemented a pavement maintenance management program.

DATA COLLECTION

To determine how your pavements were constructed and their age, a records review was conducted. Figures TR-1A and TR-1B show the records review results. These figures identify pavement boundaries, dimensions, pavement layer types, thicknesses and dates of construction. The most recent construction date for each pavement can also be found in the Section Condition Report in Appendix 2. Figures TR-1A and TR-1B and the information contained in Appendices 1, 2 and 4 ensure that your airport complies with the "pavement inventory" requirement of FAA's PMMP guidelines.

The pavements at your airport were divided into branches, sections and sample units in accordance with the methodology outlined in the current edition of ASTM D5430, *Standard Test Method for Airport Condition Index Surveys*. The branches, sections and sample units established at your airport are shown in Figure TR-2. A Branch Condition Report showing all branches, their associated areas, and their area-weighted average condition is provided in Appendix 1. Additionally, the Appendix 2 Section Condition Report provides information used to define each branch and section in the Micro PAVER database.

Using the branch, section and sample unit divisions established, a visual condition survey was conducted at Portland Troutdale Airport in September 2015. During the inspection, pavement defects were identified and measured in accordance with the methodology outlined in ASTM D5430. This inspection ensures your airport complies with the "detailed inspection" requirement of FAA's PMMP guidelines. After collection, the data were entered into the Micro PAVER software for analysis. These data are reproduced in the Re-Inspection Report attached as Appendix 4.

The Micro PAVER database updated during this project ensures your airport complies with the "record keeping and information retrieval" requirements of FAA's PMMP guidelines.

Figure TR-1A. Airport Layout, Dimensions and Pavement Cross-Sections - Aprons.
Portland Troutdale Airport

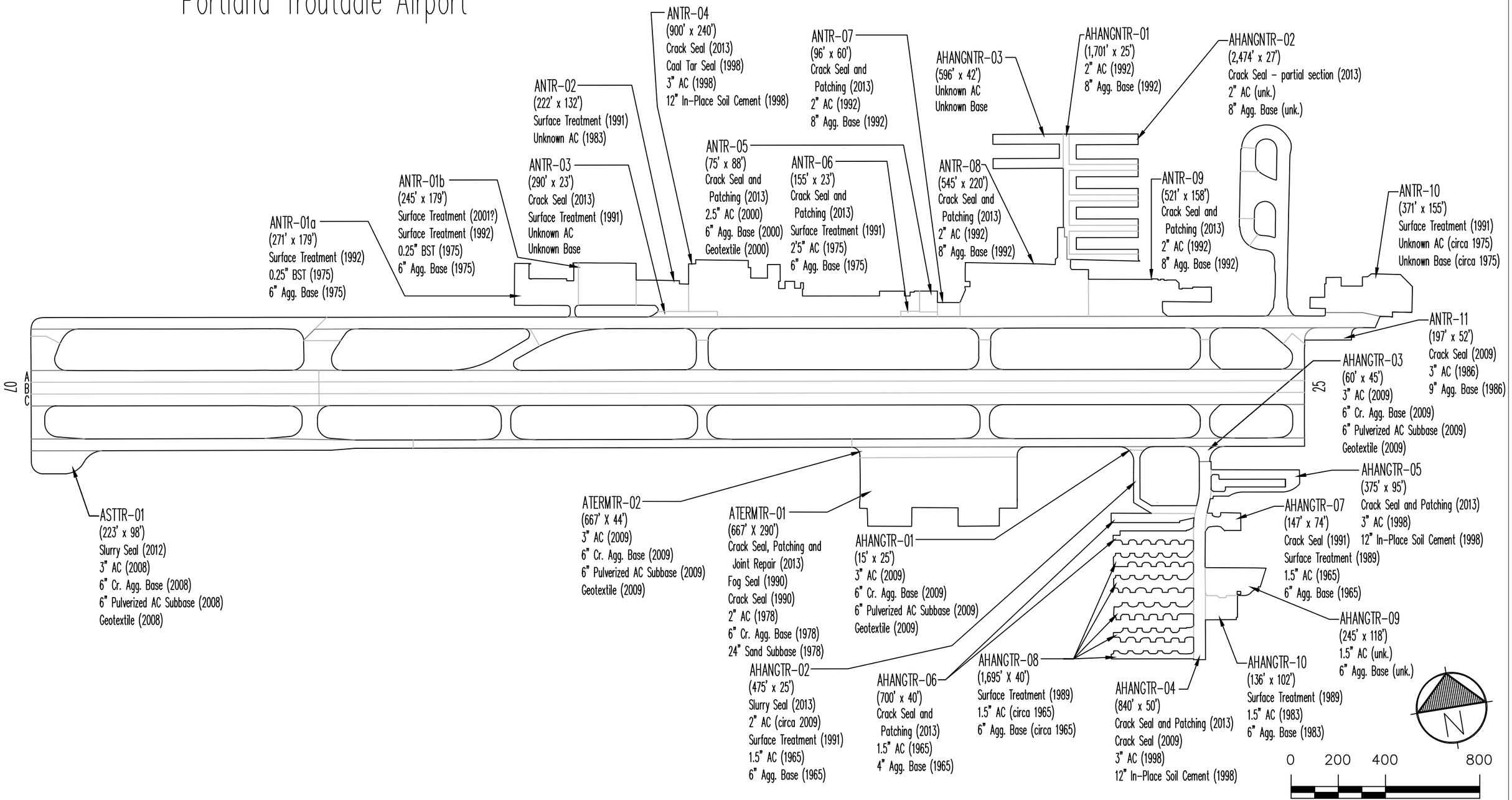

Drawing Date: September 2015

PAVEMENT CONSULTANTS INC.

Figure TR-1B. Airport Layout, Dimensions and Pavement Cross-Sections - Runway and Taxiways.
Portland Troutdale Airport

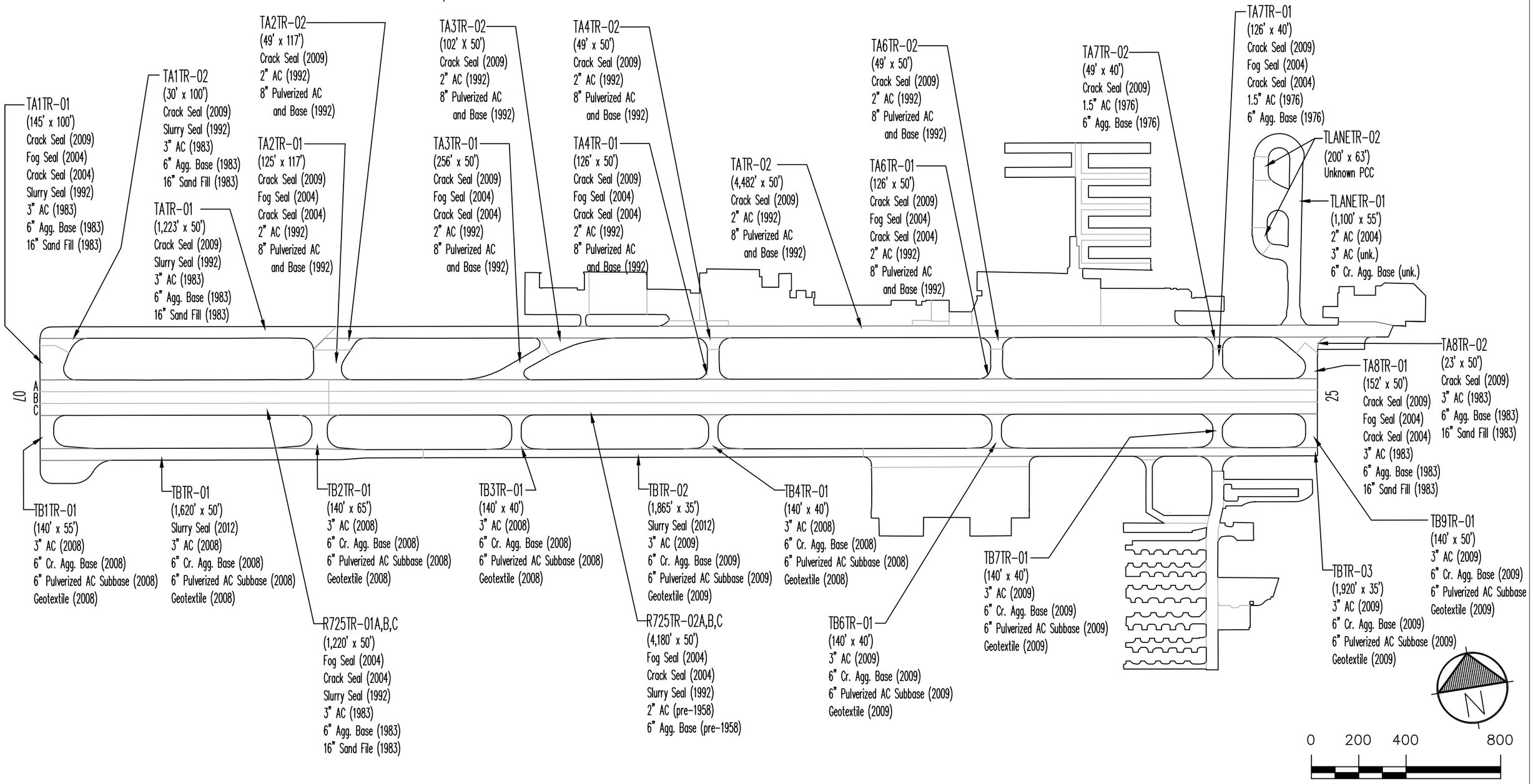

Drawing Date: September 2015

PAVEMENT CONSULTANTS INC.

Figure TR-2. Pavement Branch, Section and Sample Unit Layout.
Portland Troutdale Airport

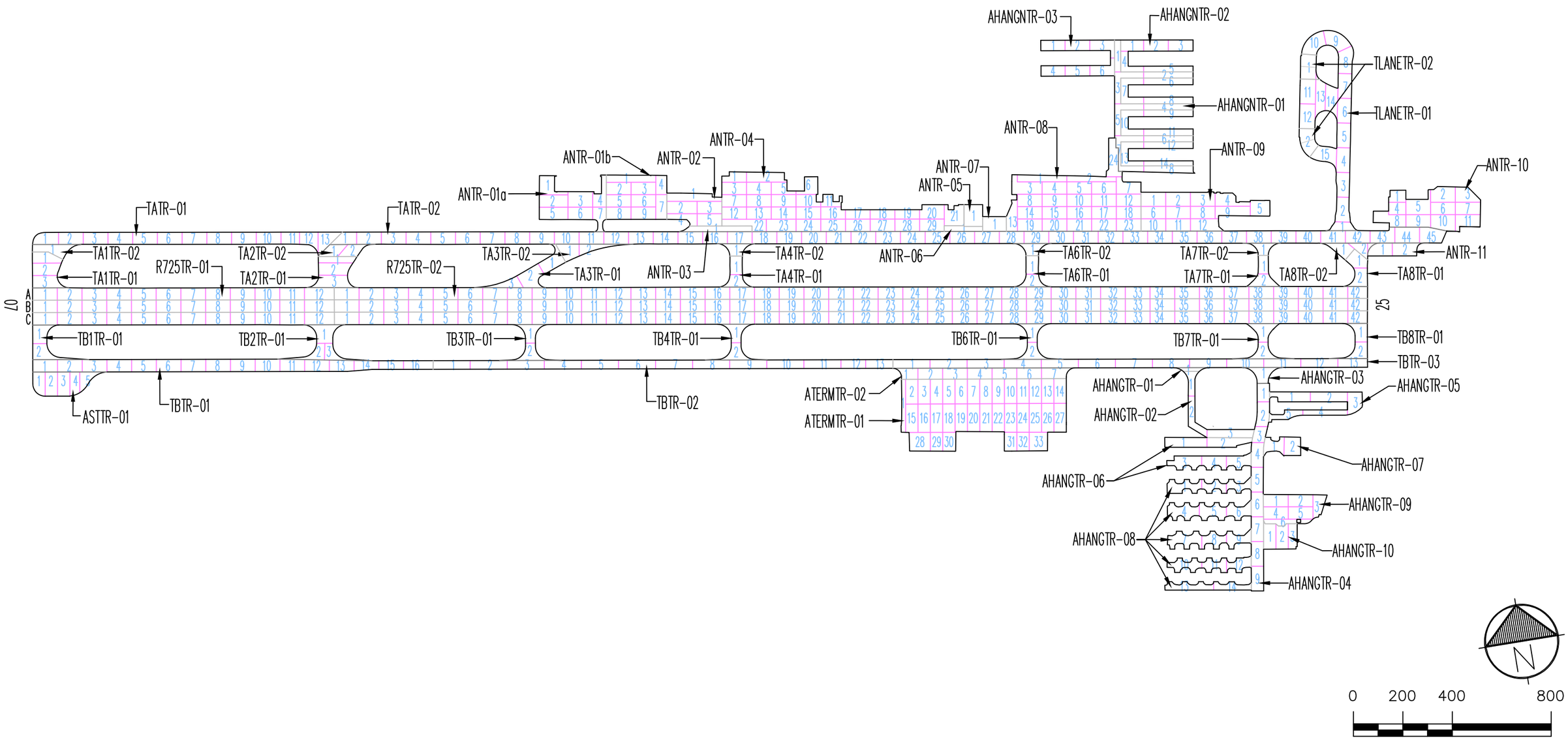

Drawing Date: September 2015

PAVEMENT CONSULTANTS INC.

RESULTS

Using the data collected during the visual inspection, the Micro PAVER software was used to calculate an area-weighted average Pavement Condition Index (PCI) for each pavement section inspected using the sample units evaluated. Using each section's PCI, a Pavement Condition Rating (PCR) was assigned. The PCIs measured during this inspection are shown in Table 1. The table also contains PCIs from past inspections as well as projected PCIs for 2020 and 2025. The projections were based on pavement deterioration models developed by Micro PAVER using the inspection data from other pavements in the same airport category as your airport, located in the same climatic region, and with the same surface type and use.

The Branch Condition Report in Appendix 1 summarizes current pavement condition by branch while the Section Condition Report in Appendix 2 lists pavement condition by section. The current PCR is shown graphically in Figure TR-3.

Table 1. Past, Present and Future Pavement Condition Indices.

Branch	Section	Inspections			Forecast	
		2007	2012	2015	2020	2025
AHANGNTR	1	90	93	86	78	71
AHANGNTR	2	76	66	50	45	40
AHANGNTR	3	93	95	94	85	77
AHANGTR	1	100	94	76	70	64
AHANGTR	2	13	100	97	88	79
AHANGTR	3	---	100	100	90	81
AHANGTR	4	96	77	75	69	63
AHANGTR	5	65	74	75	69	63
AHANGTR	6	24	54	46	41	35
AHANGTR	24	28	64	53	48	43
AHANGTR	8	34	46	50	45	40
AHANGTR	9	97	69	59	54	50
AHANGTR	10	41	25	25	17	6
ANTR	01a	38	54	47	42	36
ANTR	01b	---	---	36	30	21
ANTR	2	58	47	47	42	36
ANTR	3	68	59	73	67	62
ANTR	4	94	83	82	75	68
ANTR	5	95	63	61	56	52
ANTR	6	69	50	58	54	49
ANTR	7	93	71	77	71	65
ANTR	8	91	80	65	60	55
ANTR	9	96	62	78	71	65
ANTR	10	46	47	47	42	36

Table 1. Past, Present and Future Pavement Condition Indices.

Branch	Section	Inspections			Forecast	
		2007	2012	2015	2020	2025
ANTR	11	91	82	79	72	66
ASTTR	1	100	89	95	86	78
ATERMTR	1	71	51	60	55	51
ATERMTR	2	---	100	99	89	81
R725TR	01A	90	84	78	75	74
R725TR	01B	86	77	73	69	61
R725TR	01C	94	85	80	75	74
R725TR	02A	85	87	86	79	75
R725TR	02B	87	81	83	77	74
R725TR	02C	85	85	84	77	74
TA1TR	1	94	64	64	57	50
TA1TR	2	82	64	59	52	45
TA2TR	1	90	84	86	81	78
TA2TR	2	85	90	85	80	77
TA3TR	1	94	91	88	82	79
TA3TR	2	87	92	81	78	75
TA4TR	1	87	92	89	83	79
TA4TR	2	93	75	80	77	75
TA6TR	1	92	91	86	81	78
TA6TR	2	91	84	78	76	73
TA7TR	1	67	64	64	57	50
TA7TR	2	72	64	63	56	49
TA8TR	1	85	69	87	82	78
TA8TR	2	78	83	82	79	76
TATR	1	86	69	64	57	50
TATR	2	81	77	79	77	74
TB1TR	1	85	100	98	90	84
TB2TR	1	84	96	91	85	80
TB3TR	1	82	97	89	83	79
TB4TR	1	47	100	100	92	85
TB6TR	1	76	94	100	92	85
TB7TR	1	64	97	100	92	85
TB8TR	1	78	94	100	92	85
TBTR	1	71	99	99	91	85
TBTR	2	---	100	98	90	84
TBTR	3	---	---	92	85	80
TLANETR	1	100	97	83	75	74
TLANETR	2	100	100	92	81	74

Figure TR-3. Pavement Condition in September 2015.
Portland Troutdale Airport

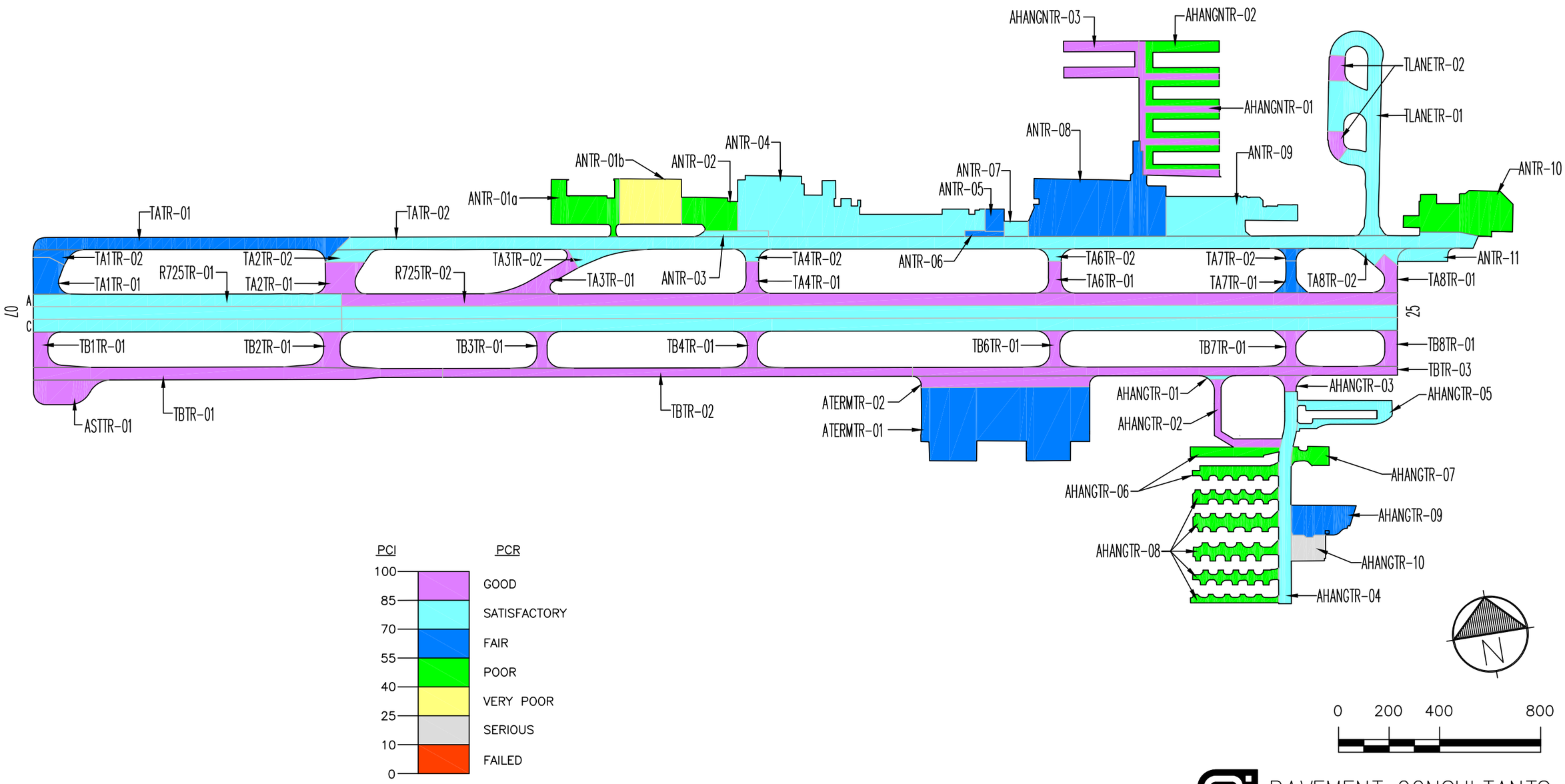

Drawing Date: September 2015

PAVEMENT CONSULTANTS INC.

Section PCIs at Portland Troutdale Airport range from a low of 25 (a PCR of "Serious") to a high of 100 (a PCR of "Good"). The area-weighted average PCI for all airport pavements is 76, corresponding to an overall PCR of "Satisfactory". Figure TR-4 shows how much pavement area is associated with each Pavement Condition Rating category and also shows pavement condition distribution from the inspections conducted in 2007 and 2012.

The primary distresses observed in the asphalt concrete sections during the inspection were: longitudinal and transverse cracking, block cracking, weathering, depressions, patching, alligator cracking, and raveling. Linear cracking was observed in the concrete section.

A graphical representation of the projected PCIs listed in Table 1 is shown in Figure TR-5.

RECOMMENDATIONS

Data collected during the visual condition survey were used by the Micro PAVER software to generate the Network Maintenance Report contained in Appendix 3. This report identifies, for each pavement section, the recommended localized maintenance activities (i.e.-crack sealing, patching) that should be completed to repair the defects observed during the visual inspection. The repair quantities identified in the report were extrapolated to cover the entire pavement section, based on the distresses measured in the inspected sample units. If the repair activities identified are completed, the pavement deterioration rate will be slowed.

The recommended localized maintenance activities to be applied are selected by the Micro PAVER software based on a Distress Maintenance Policy established for the Oregon airport system. The report results indicate that, over your entire airport, the following quantities of localized maintenance are needed:

- 69,479 linear feet of asphalt concrete crack sealing
- 10 linear feet of asphalt wide crack sealing/repair.

The Micro PAVER software can also identify and schedule recommended global (applied over an entire section) maintenance activities such as fog seals, slurry seals and other surface treatments, as well as major rehabilitation activities such as asphalt concrete overlays and complete reconstruction. Micro PAVER schedules global maintenance on a user-defined interval. To schedule major rehabilitation Micro PAVER uses pavement deterioration models developed during this project. These models are used to estimate future pavement condition and to schedule rehabilitation based on a trigger PCI.

Figure TR-4. Pavement Condition Distribution
Portland Troutdale Airport

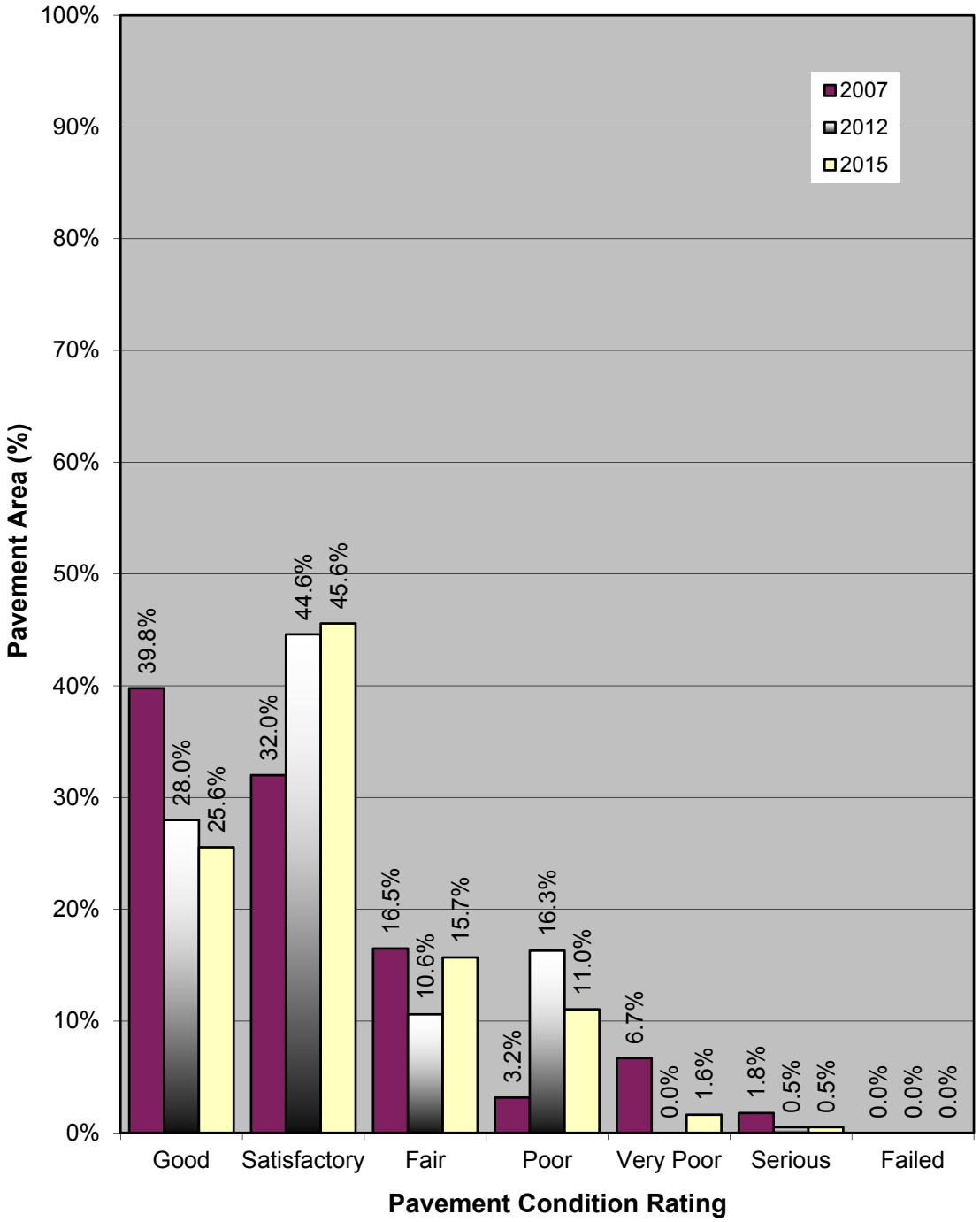

Predicted Condition in 2020.

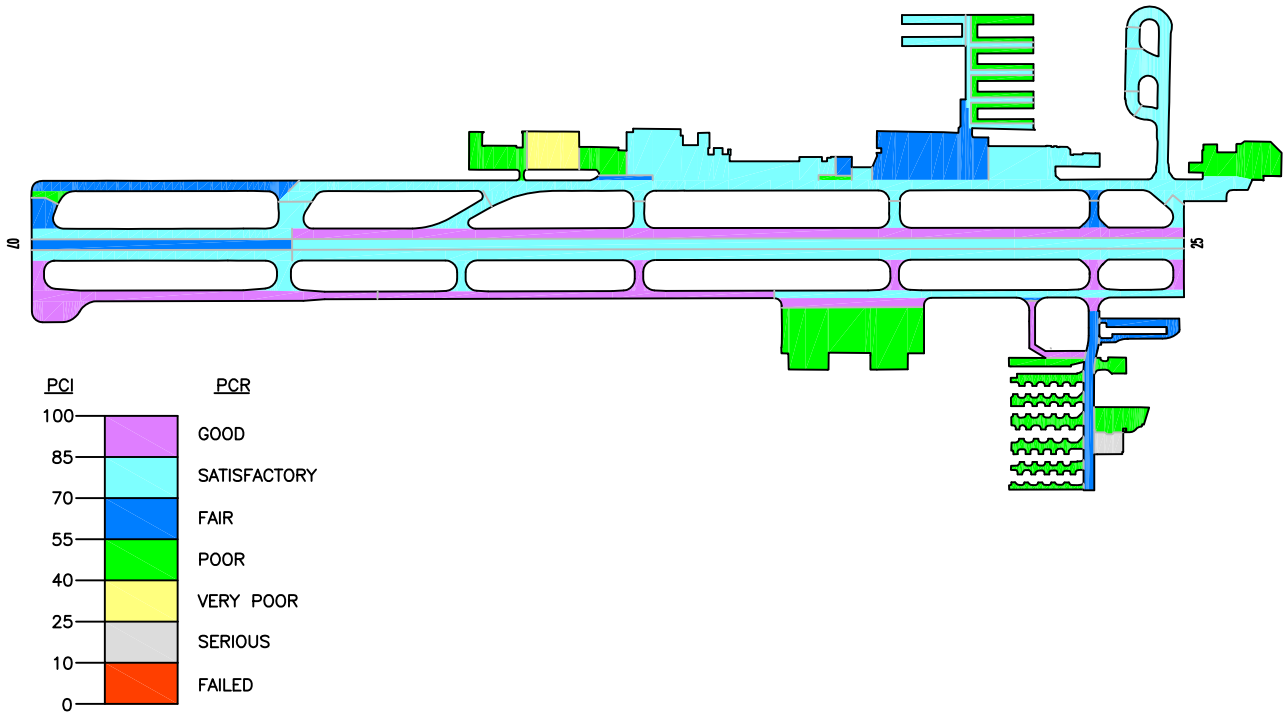

Predicted Condition in 2025.

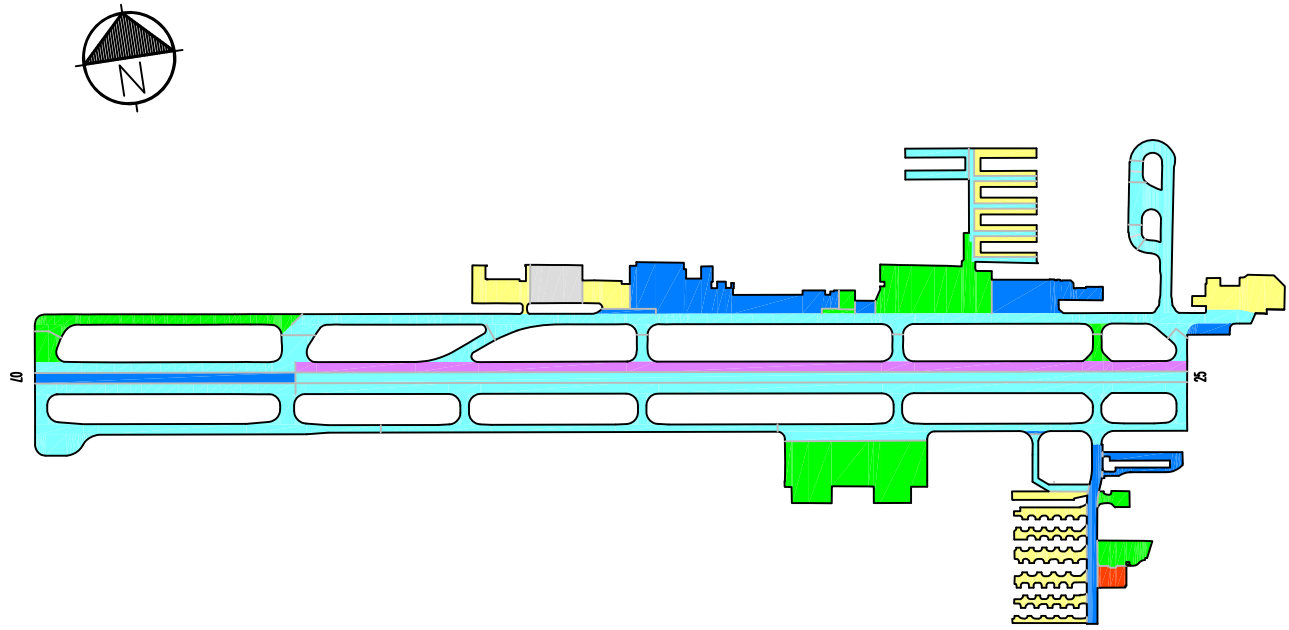

Drawing Date: September 2015

PAVEMENT CONSULTANTS INC.

Figure TR-5. Future Pavement Condition.

During this project a 5-year program outlining recommended global maintenance and rehabilitation was developed. The program begins in the year 2016 to allow time for project development. These recommendations are presented in Table 2, which identifies the pavement section requiring rehabilitation, the year the action should be completed, the type of action, and an associated cost. This information is also presented graphically in Figure TR-6.

Table 2. Five-Year Global Maintenance and Rehabilitation Plan.

Year	Branch	Section	Action	Area (sf)	Unit Cost ($/sf)	Total Cost ($)
2016	AHANGNTR	1	Slurry Seal	41,229	0.25	$10,307
2016	AHANGNTR	2	2" AC Overlay	71,594	2.50	$178,985
2016	AHANGNTR	3	Slurry Seal	26,112	0.25	$6,528
2016	AHANGTR	1	Slurry Seal	1,364	0.25	$341
2016	AHANGTR	3	Slurry Seal	4,416	0.25	$1,104
2016	AHANGTR	4	Slurry Seal	41,960	0.25	$10,490
2016	AHANGTR	5	Slurry Seal	24,252	0.25	$6,063
2016	AHANGTR	6	2" AC Overlay	28,423	2.50	$71,058
2016	AHANGTR	7	Slurry Seal	9,475	0.25	$2,369
2016	AHANGTR	8	2" AC Overlay	68,422	2.50	$171,055
2016	AHANGTR	9	Slurry Seal	27,550	0.25	$6,888
2016	AHANGTR	10	Reconstruct with 3" AC / 6" Crushed Aggregate Base /6" Pulverized AC	13,628	7.95	$108,343
2016	ANTR	2	2" AC Overlay	26,476	2.50	$66,190
2016	ANTR	3	Slurry Seal	6,178	0.25	$1,545
2016	ANTR	4	Slurry Seal	140,759	0.25	$35,190
2016	ANTR	5	Slurry Seal	6,693	0.25	$1,673
2016	ANTR	6	2" AC Overlay	3,330	2.50	$8,325
2016	ANTR	7	Slurry Seal	5,700	0.25	$1,425
2016	ANTR	8	2" AC Overlay	123,076	2.50	$307,690
2016	ANTR	9	Slurry Seal	64,194	0.25	$16,049
2016	ANTR	10	2" AC Overlay	57,318	2.50	$143,295
2016	ANTR	11	Slurry Seal	10,021	0.25	$2,505
2016	ANTR	01a	2" AC Overlay	36,871	2.50	$92,178
2016	ANTR	01b	Reconstruct with 3" AC / 6" Crushed Aggregate Base /6" Pulverized AC	43,735	7.95	$347,693
2016	ASTTR	1	Slurry Seal	21,234	0.25	$5,309
2016	ATERMTR	1	Slurry Seal	170,767	0.25	$42,692
2016	ATERMTR	2	Slurry Seal	29,892	0.25	$7,473
2016	R725TR	01A	Slurry Seal	61,000	0.25	$15,250

Table 2. Five-Year Global Maintenance and Rehabilitation Plan.

Year	Branch	Section	Action	Area (sf)	Unit Cost ($/sf)	Total Cost ($)
2016	R725TR	01B	Slurry Seal	61,000	0.25	$15,250
2016	R725TR	01C	Slurry Seal	61,000	0.25	$15,250
2016	R725TR	02A	Slurry Seal	209,000	0.25	$52,250
2016	R725TR	02B	Slurry Seal	209,000	0.25	$52,250
2016	R725TR	02C	Slurry Seal	209,000	0.25	$52,250
2016	TA1TR	1	Slurry Seal	15,558	0.25	$3,890
2016	TA1TR	2	2" AC Overlay	5,978	2.50	$14,945
2016	TA2TR	1	Slurry Seal	16,818	0.25	$4,205
2016	TA2TR	2	Slurry Seal	7,550	0.25	$1,888
2016	TA3TR	1	Slurry Seal	15,798	0.25	$3,950
2016	TA3TR	2	Slurry Seal	8,431	0.25	$2,108
2016	TA4TR	1	Slurry Seal	7,306	0.25	$1,827
2016	TA4TR	2	Slurry Seal	3,650	0.25	$913
2016	TA6TR	1	Slurry Seal	7,392	0.25	$1,848
2016	TA6TR	2	Slurry Seal	3,553	0.25	$888
2016	TA7TR	1	Slurry Seal	7,294	0.25	$1,824
2016	TA7TR	2	Slurry Seal	3,020	0.25	$755
2016	TA8TR	1	Slurry Seal	8,782	0.25	$2,196
2016	TA8TR	2	Slurry Seal	7,440	0.25	$1,860
2016	TATR	1	Slurry Seal	61,268	0.25	$15,317
2016	TATR	2	Slurry Seal	225,100	0.25	$56,275
2016	TB1TR	1	Slurry Seal	10,266	0.25	$2,567
2016	TB2TR	1	Slurry Seal	13,666	0.25	$3,417
2016	TB3TR	1	Slurry Seal	8,813	0.25	$2,203
2016	TB4TR	1	Slurry Seal	8,764	0.25	$2,191
2016	TB6TR	1	Slurry Seal	8,756	0.25	$2,189
2016	TB7TR	1	Slurry Seal	9,454	0.25	$2,364
2016	TB8TR	1	Slurry Seal	8,473	0.25	$2,118
2016	TBTR	1	Slurry Seal	75,484	0.25	$18,871
2016	TBTR	3	Slurry Seal	67,224	0.25	$16,806
2016	TLANETR	1	Slurry Seal	81,403	0.25	$20,351
					2016 Total	**$2,043,021**
2018	TBTR	2	Slurry Seal	65,070	0.25	$16,268
					2018 Total	**$16,268**
2019	AHANGTR	2	Slurry Seal	14,464	0.25	$3,616
					2019 Total	**$3,616**
					5-Year Total	**$2,062,904**

Figure TR-6. Five-Year Pavement Management Plan.
Portland Troutdale Airport

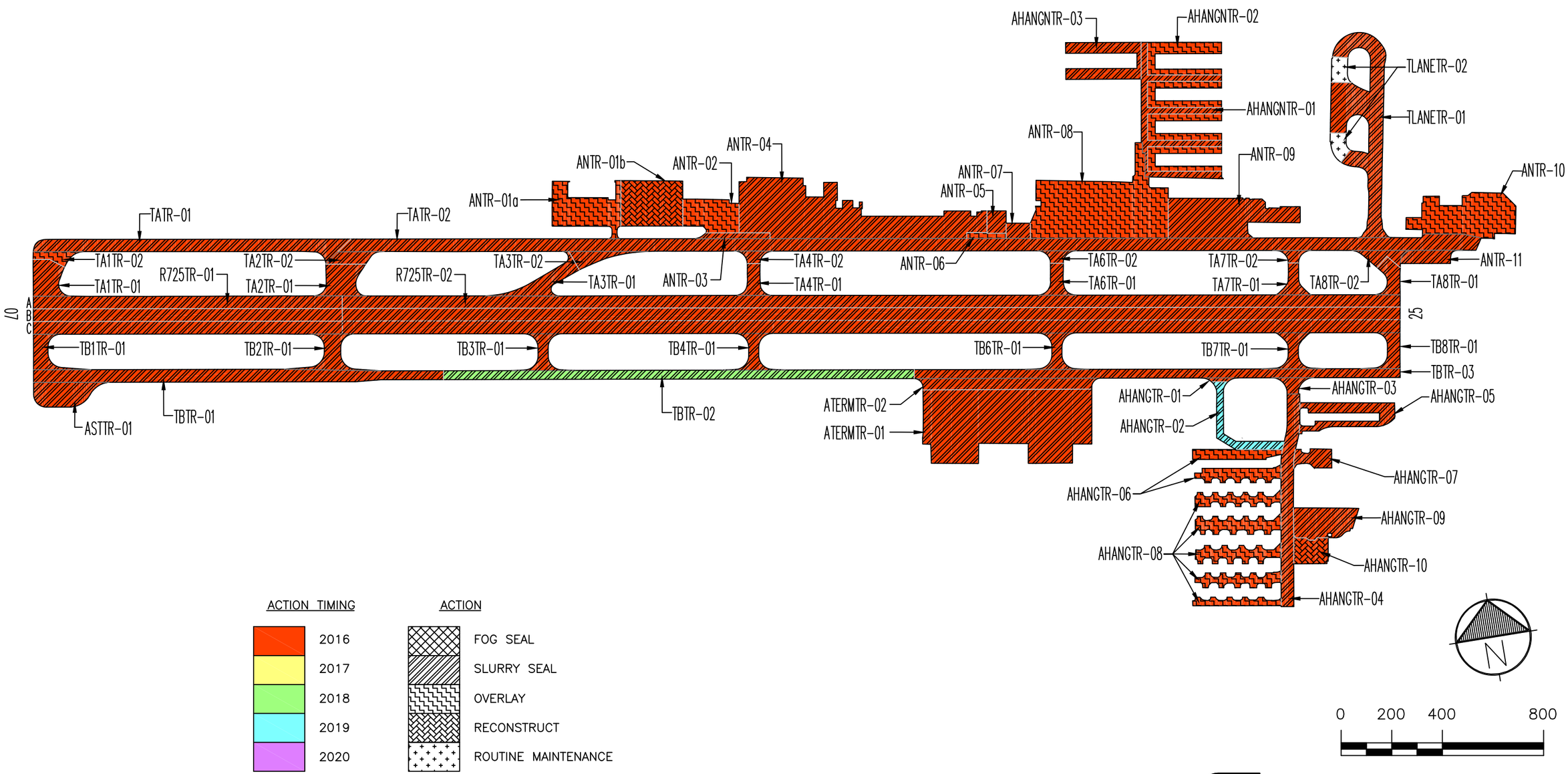

Drawing Date: September 2015

PAVEMENT CONSULTANTS INC.

If the global maintenance and/or rehabilitation activities recommended in Table 2 are not completed, the localized maintenance activities identified in the Network Maintenance Report (Appendix 3) for that section should be done. Additionally, for those sections not listed in Table 2 as requiring global maintenance or rehabilitation, the localized maintenance activities outlined in the Network Maintenance Report should be completed. By completing the localized maintenance activities, pavement condition is improved, life is extended, deterioration is slowed and the length of time until major repair or rehabilitation is required is increased.

INSPECTION SCHEDULE

To comply with the inspection schedule requirement of FAA Grant Assurance Number 11, a detailed visual inspection should be conducted every 3 years using the methodology described in ASTM D5430. The next scheduled detailed visual inspection should take place in 2018.

In addition, the FAA requires that a drive-by inspection be conducted monthly to detect unforeseen changes in pavement condition. The results of each drive-by inspection should be recorded and kept in a file. At a minimum, the date of the inspection and an indication of any maintenance performed since the last drive-by inspection should be recorded.

Appendix 1
Branch Condition Report

Date: 11 /3/2015

Branch Condition Report

Pavement Database: ODA2015 NetworkID: Troutdale

Branch ID	Number of Sections	Sum Section Length (Ft)	Avg Section Width (Ft)	True Area (SqFt)	Use	Average PCI	PCI Standard Deviation	Weighted Average PCI
AHANGNTR (Hangar Area Troutdale)	3	4,771.00	31.33	138,935.00	APRON	76.67	19.14	68.95
AHANGTR (Hangar Area Troutdale)	10	4,628.00	69.40	233,954.00	APRON	65.60	22.21	60.32
ANTR (North Apron Troutdale)	12	3,888.00	125.75	524,351.00	APRON	62.50	14.90	64.99
ASTTR (South Apron Troutdale)	1	223.00	97.50	21,234.00	APRON	95.00	0.00	95.00
ATERMTR (Terminal Apron Troutdale)	2	1,334.00	167.00	200,659.00	APRON	79.50	19.50	65.81
R725TR (Rwy 7/25 Troutdale)	6	16,200.00	50.00	810,000.00	RUNWAY	80.67	4.31	82.68
TA1TR (Twy A1 Troutdale)	2	175.00	100.00	21,536.00	TAXIWAY	61.50	2.50	62.61
TA2TR (Twy A2 Troutdale)	2	174.00	117.00	24,368.00	TAXIWAY	85.50	0.50	85.69
TA3TR (Twy A3 Troutdale)	2	358.00	50.00	24,229.00	TAXIWAY	84.50	3.50	85.56
TA4TR (Twy A4 Troutdale)	2	175.00	50.00	10,956.00	TAXIWAY	84.50	4.50	86.00
TA6TR (Twy A6 Troutdale)	2	175.00	50.00	10,945.00	TAXIWAY	82.00	4.00	83.40
TA7TR (Twy A7 Troutdale)	2	175.00	40.00	10,314.00	TAXIWAY	63.50	0.50	63.71
TA8TR (Twy A8 Troutdale)	2	175.00	50.00	16,222.00	TAXIWAY	84.50	2.50	84.71
TATR (Twy A Troutdale)	2	5,705.00	50.00	286,368.00	TAXIWAY	71.50	7.50	75.79
TB1TR (Twy B1 Troutdale)	1	140.00	55.00	10,266.00	TAXIWAY	98.00	0.00	98.00
TB2TR (Twy B2 Troutdale)	1	140.00	65.00	13,666.00	TAXIWAY	91.00	0.00	91.00

Branch Condition Report

Pavement Database: ODA2015 NetworkID: Troutdale

Branch ID	Number of Sections	Sum Section Length (Ft)	Avg Section Width (Ft)	True Area (SqFt)	Use	Average PCI	PCI Standard Deviation	Weighted Average PCI
TB3TR (Twy B3 Troutdale)	1	140.00	40.00	8,813.00	TAXIWAY	89.00	0.00	89.00
TB4TR (Twy B4 Troutdale)	1	140.00	40.00	8,764.00	TAXIWAY	100.00	0.00	100.00
TB6TR (Twy B6 Troutdale)	1	140.00	40.00	8,756.00	TAXIWAY	100.00	0.00	100.00
TB7TR (Twy B7 Troutdale)	1	140.00	40.00	9,454.00	TAXIWAY	100.00	0.00	100.00
TB8TR (Twy B8 Troutdale)	1	140.00	50.00	8,473.00	TAXIWAY	100.00	0.00	100.00
TBTR (Twy B Troutdale)	3	5,400.00	40.00	207,778.00	TAXIWAY	96.33	3.09	96.42
TLANETR (Taxilane Troutdale)	2	1,300.00	59.00	94,037.00	TAXIWAY	87.50	4.50	84.21

Branch Condition Report

Pavement Database: ODA2015

Use Category	Number of Sections	Total Area (SqFt)	Arithmetic Average PCI	Average PCI STD.	Weighted Average PCI
APRON	28	1,119,133.00	67.50	19.90	65.22
RUNWAY	6	810,000.00	80.67	4.31	82.68
TAXIWAY	28	774,945.00	84.89	12.30	84.69
All	62	2,704,078.00	76.63	17.86	76.03

Appendix 2
Section Condition Report

Date: 11 /3/2015

Section Condition Report

Pavement Database: ODA2015 *NetworkID: Troutdale*

Branch ID	Section ID	Last Const. Date	Surface	Use	Rank	Lanes	True Area (SqFt)	Last Inspection Date	Age At Inspection	PCI
AHANGNTR (Hangar Area Troutdale)	01	06/02/1992	AC	APRON	S		41,229.00	09/12/2015	23	86.00
AHANGNTR (Hangar Area Troutdale)	02	06/01/1992	AC	APRON	S		71,594.00	09/12/2015	23	50.00
AHANGNTR (Hangar Area Troutdale)	03	06/01/1999	AC	APRON	S		26,112.00	09/12/2015	16	94.00
AHANGTR (Hangar Area Troutdale)	01	08/04/2009	AC	APRON	P		1,364.00	09/12/2015	6	76.00
AHANGTR (Hangar Area Troutdale)	02	09/01/2009	AC	APRON	S		14,464.00	09/12/2015	6	97.00
AHANGTR (Hangar Area Troutdale)	03	08/04/2009	AC	APRON	P	0	4,416.00	09/12/2015	6	100.00
AHANGTR (Hangar Area Troutdale)	04	08/02/1998	AC	APRON	P		41,960.00	09/12/2015	17	75.00
AHANGTR (Hangar Area Troutdale)	05	08/02/1998	AC	APRON	T		24,252.00	09/12/2015	17	75.00
AHANGTR (Hangar Area Troutdale)	06	08/02/1960	AC	APRON	S		28,423.00	09/12/2015	55	46.00
AHANGTR (Hangar Area Troutdale)	07	08/02/1965	AC	APRON	S		9,475.00	09/12/2015	50	53.00
AHANGTR (Hangar Area Troutdale)	08	08/02/1965	AC	APRON	S		68,422.00	09/12/2015	50	50.00
AHANGTR (Hangar Area Troutdale)	09	06/30/1982	AC	APRON	T		27,550.00	09/12/2015	33	59.00
AHANGTR (Hangar Area Troutdale)	10	08/02/1983	AC	APRON	T		13,628.00	09/12/2015	32	25.00
ANTR (North Apron Troutdale)	01a	09/02/1975	AC	APRON	S		36,871.00	09/12/2015	40	47.00
ANTR (North Apron Troutdale)	01b	09/02/1975	AC	APRON	S	0	43,735.00	09/12/2015	40	36.00
ANTR (North Apron Troutdale)	02	08/01/1983	AC	APRON	S		26,476.00	09/12/2015	32	47.00
ANTR (North Apron Troutdale)	03	09/01/1975	AC	APRON	S		6,178.00	09/12/2015	40	73.00
ANTR (North Apron Troutdale)	04	08/02/1998	AC	APRON	S		140,759.00	09/12/2015	17	82.00
ANTR (North Apron Troutdale)	05	08/03/2000	AC	APRON	S		6,693.00	09/12/2015	15	61.00
ANTR (North Apron Troutdale)	06	08/02/1975	AC	APRON	S		3,330.00	09/12/2015	40	58.00
ANTR (North Apron Troutdale)	07	08/02/1992	AC	APRON	S		5,700.00	09/12/2015	23	77.00
ANTR (North Apron Troutdale)	08	08/02/1992	AC	APRON	S		123,076.00	09/12/2015	23	65.00
ANTR (North Apron Troutdale)	09	08/02/1992	AC	APRON	S		64,194.00	09/12/2015	23	78.00
ANTR (North Apron Troutdale)	10	06/30/1975	AC	APRON	S		57,318.00	09/12/2015	40	47.00

Section Condition Report

Pavement Database: ODA2015 NetworkID: Troutdale

Branch ID	Section ID	Last Const. Date	Surface	Use	Rank	Lanes	True Area (SqFt)	Last Inspection Date	Age At Inspection	PCI
ANTR (North Apron Troutdale)	11	08/03/1986	AC	APRON	P		10,021.00	09/12/2015	29	79.00
ASTTR (South Apron Troutdale)	01	08/03/2008	AC	APRON	S		21,234.00	09/12/2015	7	95.00
ATERMTR (Terminal Apron Troutdale)	01	08/02/1978	AC	APRON	S		170,767.00	09/12/2015	37	60.00
ATERMTR (Terminal Apron Troutdale)	02	08/04/2009	AC	APRON	S	0	29,892.00	09/12/2015	6	99.00
R725TR (Rwy 7/25 Troutdale)	01A	08/03/1983	AC	RUNWAY	P		61,000.00	09/12/2015	32	78.00
R725TR (Rwy 7/25 Troutdale)	01B	08/03/1983	AC	RUNWAY	P	0	61,000.00	09/12/2015	32	73.00
R725TR (Rwy 7/25 Troutdale)	01C	08/03/1983	AC	RUNWAY	P	0	61,000.00	09/12/2015	32	80.00
R725TR (Rwy 7/25 Troutdale)	02A	08/02/1992	AC	RUNWAY	P		209,000.00	09/12/2015	23	86.00
R725TR (Rwy 7/25 Troutdale)	02B	08/02/1992	AC	RUNWAY	P	0	209,000.00	09/12/2015	23	83.00
R725TR (Rwy 7/25 Troutdale)	02C	08/02/1992	AC	RUNWAY	P	0	209,000.00	09/12/2015	23	84.00
TA1TR (Twy A1 Troutdale)	01	08/03/1983	AC	TAXIWAY	S	0	15,558.00	09/12/2015	32	64.00
TA1TR (Twy A1 Troutdale)	02	08/03/1983	AC	TAXIWAY	S	0	5,978.00	09/12/2015	32	59.00
TA2TR (Twy A2 Troutdale)	01	08/02/1992	AC	TAXIWAY	S		16,818.00	09/12/2015	23	86.00
TA2TR (Twy A2 Troutdale)	02	08/30/1992	AC	TAXIWAY	S	0	7,550.00	09/12/2015	23	85.00
TA3TR (Twy A3 Troutdale)	01	08/02/1992	AC	TAXIWAY	S		15,798.00	09/12/2015	23	88.00
TA3TR (Twy A3 Troutdale)	02	08/02/1992	AC	TAXIWAY	S	0	8,431.00	09/12/2015	23	81.00
TA4TR (Twy A4 Troutdale)	01	08/02/1992	AC	TAXIWAY	S		7,306.00	09/12/2015	23	89.00
TA4TR (Twy A4 Troutdale)	02	08/02/1992	AC	TAXIWAY	S	0	3,650.00	09/12/2015	23	80.00
TA6TR (Twy A6 Troutdale)	01	08/02/1992	AC	TAXIWAY	S		7,392.00	09/12/2015	23	86.00
TA6TR (Twy A6 Troutdale)	02	08/02/1992	AC	TAXIWAY	S	0	3,553.00	09/12/2015	23	78.00
TA7TR (Twy A7 Troutdale)	01	09/02/1976	AC	TAXIWAY	P		7,294.00	09/12/2015	39	64.00
TA7TR (Twy A7 Troutdale)	02	08/02/1976	AC	TAXIWAY	P	0	3,020.00	09/12/2015	39	63.00
TA8TR (Twy A8 Troutdale)	01	08/03/1983	AC	TAXIWAY	P		8,782.00	09/12/2015	32	87.00
TA8TR (Twy A8 Troutdale)	02	08/03/1983	AC	TAXIWAY	P	0	7,440.00	09/12/2015	32	82.00
TATR (Twy A Troutdale)	01	08/03/1983	AC	TAXIWAY	P		61,268.00	09/12/2015	32	64.00

Date: 11 /3/2015

Section Condition Report

Pavement Database: ODA2015 *NetworkID: Troutdale*

Branch ID	Section ID	Last Const. Date	Surface	Use	Rank	Lanes	True Area (SqFt)	Last Inspection Date	Age At Inspection	PCI
TATR (Twy A Troutdale)	02	08/02/1992	AC	TAXIWAY	P		225,100.00	09/12/2015	23	79.00
TB1TR (Twy B1 Troutdale)	01	08/04/2008	AC	TAXIWAY	P	0	10,266.00	09/12/2015	7	98.00
TB2TR (Twy B2 Troutdale)	01	08/04/2008	AC	TAXIWAY	S		13,666.00	09/12/2015	7	91.00
TB3TR (Twy B3 Troutdale)	01	08/04/2008	AC	TAXIWAY	S		8,813.00	09/12/2015	7	89.00
TB4TR (Twy B4 Troutdale)	01	08/04/2008	AC	TAXIWAY	S		8,764.00	09/12/2015	7	100.00
TB6TR (Twy B6 Troutdale)	01	08/04/2009	AC	TAXIWAY	S		8,756.00	09/12/2015	6	100.00
TB7TR (Twy B7 Troutdale)	01	08/04/2009	AC	TAXIWAY	P		9,454.00	09/12/2015	6	100.00
TB8TR (Twy B8 Troutdale)	01	08/04/2009	AC	TAXIWAY	P	0	8,473.00	09/12/2015	6	100.00
TBTR (Twy B Troutdale)	01	08/04/2008	AC	TAXIWAY	S		75,484.00	09/12/2015	7	99.00
TBTR (Twy B Troutdale)	02	08/04/2009	AC	TAXIWAY	S	0	65,070.00	09/12/2015	6	98.00
TBTR (Twy B Troutdale)	03	08/04/2009	AC	TAXIWAY	S	0	67,224.00	09/12/2015	6	92.00
TLANETR (Taxilane Troutdale)	01	11/01/2004	AAC	TAXIWAY	S	0	81,403.00	09/12/2015	11	83.00
TLANETR (Taxilane Troutdale)	02	11/01/2004	PCC	TAXIWAY	S	0	12,634.00	09/12/2015	11	92.00

Section Condition Report

Pavement Database: ODA2015

Age Category	Average Age At Inspection	Total Area (SqFt)	Number of Sections	Arithmetic Average PCI	PCI Standard Deviation	Weighted Average PCI
06-10	6.40	347,340.00	15	95.60	6.30	96.56
11-15	12.33	100,730.00	3	78.67	13.02	82.67
16-20	16.75	233,083.00	4	81.50	7.76	81.36
21-25	23.00	1,228,391.00	17	80.06	9.34	79.17
26-30	29.00	10,021.00	1	79.00	0.00	79.00
31-35	32.09	349,680.00	11	65.27	17.13	68.48
36-40	39.38	328,513.00	8	56.00	11.09	53.42
over 40	51.67	106,320.00	3	49.67	2.87	49.20
All	23.27	2,704,078.00	62	76.63	17.86	76.03

Appendix 3
Network Maintenance Report

Network Maintenance Report 2015
Portland Troutdale Airport

Network	Branch	Section	Distress	Severity	Action	Maint. Quantity	Unit	Unit Cost	Work Cost	Section Total Cost
Troutdale	AHANGNTR	1	Long. & Trans. Cracking	M	Crack Sealing - AC	328	Ft	$1.00	$328	$328
Troutdale	AHANGNTR	2	Long. & Trans. Cracking	M	Crack Sealing - AC	87	Ft	$1.00	$87	$87
Troutdale	AHANGTR	4	Long. & Trans. Cracking	M	Crack Sealing - AC	425	Ft	$1.00	$425	$425
Troutdale	AHANGTR	6	Block Cracking	M	Crack Sealing - AC	7,086	Ft	$1.00	$7,086	$7,357
Troutdale	AHANGTR	6	Long. & Trans. Cracking	M	Crack Sealing - AC	271	Ft	$1.00	$271	
Troutdale	AHANGTR	7	Block Cracking	M	Crack Sealing - AC	1,444	Ft	$1.00	$1,444	$1,444
Troutdale	AHANGTR	8	Block Cracking	M	Crack Sealing - AC	11,810	Ft	$1.00	$11,810	$11,974
Troutdale	AHANGTR	8	Long. & Trans. Cracking	M	Crack Sealing - AC	164	Ft	$1.00	$164	
Troutdale	AHANGTR	10	Block Cracking	M	Crack Sealing - AC	4,154	Ft	$1.00	$4,154	$4,154
Troutdale	ANTR	2	Block Cracking	M	Crack Sealing - AC	8,070	Ft	$1.00	$8,070	$8,070
Troutdale	ANTR	3	Long. & Trans. Cracking	H	Crack Seal - Wide Cracks	10	Ft	$25.00	$250	$295
Troutdale	ANTR	3	Long. & Trans. Cracking	M	Crack Sealing - AC	45	Ft	$1.00	$45	
Troutdale	ANTR	4	Long. & Trans. Cracking	M	Crack Sealing - AC	1,421	Ft	$1.00	$1,421	$1,421
Troutdale	ANTR	8	Long. & Trans. Cracking	M	Crack Sealing - AC	2,732	Ft	$1.00	$2,732	$2,732
Troutdale	ANTR	9	Long. & Trans. Cracking	M	Crack Sealing - AC	479	Ft	$1.00	$479	$479
Troutdale	ANTR	10	Block Cracking	M	Crack Sealing - AC	17,471	Ft	$1.00	$17,470	$17,470
Troutdale	ANTR	11	Long. & Trans. Cracking	M	Crack Sealing - AC	170	Ft	$1.00	$170	$170
Troutdale	ANTR	01a	Block Cracking	M	Crack Sealing - AC	11,238	Ft	$1.00	$11,238	$11,238
Troutdale	TA4TR	2	Long. & Trans. Cracking	M	Crack Sealing - AC	30	Ft	$1.00	$30	$30
Troutdale	TA6TR	1	Long. & Trans. Cracking	M	Crack Sealing - AC	10	Ft	$1.00	$10	$10
Troutdale	TA7TR	2	Long. & Trans. Cracking	M	Crack Sealing - AC	8	Ft	$1.00	$8	$8
Troutdale	TA8TR	2	Long. & Trans. Cracking	M	Crack Sealing - AC	40	Ft	$1.00	$40	$40
Troutdale	TATR	1	Block Cracking	M	Crack Sealing - AC	221	Ft	$1.00	$220	$220
Troutdale	TATR	2	Long. & Trans. Cracking	M	Crack Sealing - AC	600	Ft	$1.00	$600	$600
Troutdale	TLANETR	1	Long. & Trans. Cracking	M	Crack Sealing - AC	1,176	Ft	$1.00	$1,176	$1,176
									Total	$69,728

Appendix 4
Re-Inspection Report

Re-inspection Report

ODA2015
Report Generated Date: November 03, 2015

Network: Troutdale Name: Portland Troutdale Airport

Branch: AHANGNTR Name: Hangar Area Troutdale Use: APRON Area: 138,935.00SqFt

Section: 01 of 3 From: See Map To: - Last Const.: 06/02/1992
Surface: AC Family: OR-Cat2-AC-Central-AP-2015 Zone: KTTD Category: E Rank: S
Area: 41,229.00SqFt Length: 1,701.00Ft Width: 25.00Ft
Shoulder: Street Type: exi Grade: 0.00 Lanes: 0

Section Comments:

Last Insp. Date: 09/12/2015 Total Samples: 8 Surveyed: 4
Conditions: PCI : 86
Inspection Comments:

Sample Number: 01 Type: R Area: 3,325.00SqFt PCI = 86
Sample Comments:

48	LONGITUDINAL/TRANSVERSE CRACKING	M	20.00 Ft	Comments:
57	WEATHERING	L	3,325.00 SqFt	Comments:

Sample Number: 03 Type: R Area: 5,538.00SqFt PCI = 81
Sample Comments:

48	LONGITUDINAL/TRANSVERSE CRACKING	M	90.00 Ft	Comments:
57	WEATHERING	L	5,538.00 SqFt	Comments:

Sample Number: 04 Type: R Area: 5,000.00SqFt PCI = 82
Sample Comments:

48	LONGITUDINAL/TRANSVERSE CRACKING	L	6.00 Ft	Comments:
48	LONGITUDINAL/TRANSVERSE CRACKING	M	40.00 Ft	Comments:
57	WEATHERING	L	5,000.00 SqFt	Comments:

Sample Number: 06 Type: R Area: 5,000.00SqFt PCI = 94
Sample Comments:

57	WEATHERING	L	5,000.00 SqFt	Comments:

Re-inspection Report

ODA2015
Report Generated Date: November 03, 2015

Network: Troutdale Name: Portland Troutdale Airport

Branch: AHANGNTR Name: Hangar Area Troutdale Use: APRON Area: 138,935.00SqFt

Section: 02 of 3 From: See Map To: - Last Const.: 06/01/1992
Surface: AC Family: OR-Cat2-AC-Central-AP-2015 Zone: KTTD Category: E Rank: S
Area: 71,594.00SqFt Length: 2,474.00Ft Width: 27.00Ft
Shoulder: Street Type: exi Grade: 0.00 Lanes: 0

Section Comments:

Last Insp. Date: 09/12/2015 Total Samples: 14 Surveyed: 5
Conditions: PCI : 50
Inspection Comments:

Sample Number: 02 Type: R Area: 4,518.00SqFt PCI = 43
Sample Comments:
52 RAVELING M 4,518.00 SqFt Comments:

Sample Number: 06 Type: R Area: 5,400.00SqFt PCI = 43
Sample Comments:
52 RAVELING M 5,400.00 SqFt Comments:

Sample Number: 08 Type: R Area: 5,400.00SqFt PCI = 43
Sample Comments:
52 RAVELING M 5,400.00 SqFt Comments:

Sample Number: 09 Type: R Area: 5,400.00SqFt PCI = 43
Sample Comments:
52 RAVELING M 5,400.00 SqFt Comments:

Sample Number: 14 Type: R Area: 3,972.00SqFt PCI = 85
Sample Comments:
48 LONGITUDINAL/TRANSVERSE CRACKING M 30.00 Ft Comments:
48 LONGITUDINAL/TRANSVERSE CRACKING L 75.00 Ft Comments:

Re-inspection Report

ODA2015
Report Generated Date: November 03, 2015

Network: Troutdale Name: Portland Troutdale Airport

Branch: AHANGNTR Name: Hangar Area Troutdale Use: APRON Area: 138,935.00SqFt

Section: 03 of 3 From: See Map To: - Last Const.: 06/01/1999
Surface: AC Family: OR-Cat2-AC-Central-AP-2015 Zone: KTTD Category: E Rank: S
Area: 26,112.00SqFt Length: 596.00Ft Width: 42.00Ft
Shoulder: Street Type: exi Grade: 0.00 Lanes: 0

Section Comments:

Last Insp. Date: 09/12/2015 Total Samples: 6 Surveyed: 3
Conditions: PCI : 94
Inspection Comments:

Sample Number: 02 Type: R Area: 4,225.00SqFt PCI = 100
Sample Comments:
<NO DISTRESSES>

Sample Number: 03 Type: R Area: 4,725.00SqFt PCI = 91
Sample Comments:
48 LONGITUDINAL/TRANSVERSE CRACKING L 130.00 Ft Comments:

Sample Number: 06 Type: R Area: 4,704.00SqFt PCI = 93
Sample Comments:
48 LONGITUDINAL/TRANSVERSE CRACKING L 88.00 Ft Comments:

Re-inspection Report

ODA2015
Report Generated Date: November 03, 2015

Network: Troutdale Name: Portland Troutdale Airport

Branch: AHANGTR Name: Hangar Area Troutdale Use: APRON Area: 233,954.00SqFt

Section: 01 of 10 From: TB-01 To: AHANG-02 Last Const.: 08/04/2009
Surface: AC Family: OR-Cat2-AC-Central-AP-2015 Zone: KTTD Category: E Rank: P
Area: 1,364.00SqFt Length: 15.00Ft Width: 105.00Ft
Shoulder: Street Type: exi Grade: 0.00 Lanes: 0

Section Comments:

Last Insp. Date: 09/12/2015 Total Samples: 1 Surveyed: 1
Conditions: PCI : 76
Inspection Comments:

Sample Number: 01 Type: R Area: 1,364.00SqFt PCI = 76
Sample Comments:

48 LONGITUDINAL/TRANSVERSE CRACKING	L	145.00 Ft	Comments:

Re-inspection Report

ODA2015
Report Generated Date: November 03, 2015

Network: Troutdale Name: Portland Troutdale Airport

Branch: AHANGTR Name: Hangar Area Troutdale Use: APRON Area: 233,954.00SqFt

Section: 02 of 10 From: AHANG-01 To: AHANG-03 Last Const.: 09/01/2009
Surface: AC Family: OR-Cat2-AC-Central-AP-2015 Zone: KTTD Category: E Rank: S
Area: 14,464.00SqFt Length: 475.00Ft Width: 25.00Ft
Shoulder: Street Type: exi Grade: 0.00 Lanes: 0

Section Comments:

Last Insp. Date: 09/12/2015 Total Samples: 3 Surveyed: 2
Conditions: PCI : 97
Inspection Comments:

Sample Number: 02 Type: R Area: 5,117.00SqFt PCI = 94
Sample Comments:

48 LONGITUDINAL/TRANSVERSE CRACKING	L	80.00 Ft	Comments:

Sample Number: 03 Type: R Area: 6,171.00SqFt PCI = 100
Sample Comments:
<NO DISTRESSES>

Re-inspection Report

ODA2015
Report Generated Date: November 03, 2015

Network: Troutdale Name: Portland Troutdale Airport

Branch: AHANGTR Name: Hangar Area Troutdale Use: APRON Area: 233,954.00SqFt

Section: 03 of 10 From: TB-01 To: AHANG-07 Last Const.: 08/04/2009
Surface: AC Family: OR-Cat2-AC-Central-AP-2015 Zone: KTTD Category: E Rank: P
Area: 4,416.00SqFt Length: 60.00Ft Width: 45.00Ft
Shoulder: Street Type: exi Grade: 0.00 Lanes: 0

Section Comments:

Last Insp. Date: 09/12/2015 Total Samples: 1 Surveyed: 1
Conditions: PCI : 100
Inspection Comments:

Sample Number: 01 Type: R Area: 4,416.00SqFt PCI = 100
Sample Comments:
<NO DISTRESSES>

Re-inspection Report

ODA2015
Report Generated Date: November 03, 2015

Network: Troutdale Name: Portland Troutdale Airport

Branch: AHANGTR Name: Hangar Area Troutdale Use: APRON Area: 233,954.00SqFt

Section: 04 of 10 From: Center Lane To: Last Const.: 08/02/1998
Surface: AC Family: OR-Cat2-AC-Central-AP-2015 Zone: KTTD Category: E Rank: P
Area: 41,960.00SqFt Length: 840.00Ft Width: 50.00Ft
Shoulder: Street Type: exi Grade: 0.00 Lanes: 0

Section Comments:

Last Insp. Date: 09/12/2015 Total Samples: 8 Surveyed: 4
Conditions: PCI : 75
Inspection Comments:

Sample Number: 03 Type: R Area: 3,336.00SqFt PCI = 71
Sample Comments:

50 PATCHING	L	550.00	SqFt	Comments:
48 LONGITUDINAL/TRANSVERSE CRACKING	L	240.00	Ft	Comments:
57 WEATHERING	L	5,000.00	SqFt	Comments:

Sample Number: 04 Type: R Area: 5,000.00SqFt PCI = 79
Sample Comments:

48 LONGITUDINAL/TRANSVERSE CRACKING	L	290.00	Ft	Comments:
57 WEATHERING	L	5,000.00	SqFt	Comments:

Sample Number: 05 Type: R Area: 4,932.00SqFt PCI = 70
Sample Comments:

48 LONGITUDINAL/TRANSVERSE CRACKING	L	175.00	Ft	Comments:
48 LONGITUDINAL/TRANSVERSE CRACKING	M	150.00	Ft	Comments:
57 WEATHERING	L	4,932.00	SqFt	Comments:

Sample Number: 07 Type: R Area: 5,000.00SqFt PCI = 80
Sample Comments:

48 LONGITUDINAL/TRANSVERSE CRACKING	L	140.00	Ft	Comments:
48 LONGITUDINAL/TRANSVERSE CRACKING	M	35.00	Ft	Comments:
57 WEATHERING	L	5,000.00	SqFt	Comments:

Re-inspection Report

ODA2015
Report Generated Date: November 03, 2015

Network: Troutdale Name: Portland Troutdale Airport

Branch: AHANGTR Name: Hangar Area Troutdale Use: APRON Area: 233,954.00SqFt

Section: 05 of 10 From: AHANG-07 To: - Last Const.: 08/02/1998
Surface: AC Family: OR-Cat2-AC-Central-AP-2015 Zone: KTTD Category: E Rank: T
Area: 24,252.00SqFt Length: 375.00Ft Width: 95.00Ft
Shoulder: Street Type: exi Grade: 0.00 Lanes: 0

Section Comments:

Last Insp. Date: 09/12/2015 Total Samples: 5 Surveyed: 3
Conditions: PCI : 75
Inspection Comments:

Sample Number: 01 Type: R Area: 5,997.00SqFt PCI = 76
Sample Comments:

48 LONGITUDINAL/TRANSVERSE CRACKING	L	540.00 Ft	Comments:
50 PATCHING	L	10.00 SqFt	Comments:

Sample Number: 02 Type: R Area: 5,948.00SqFt PCI = 78
Sample Comments:

50 PATCHING	L	7.50 SqFt	Comments:
48 LONGITUDINAL/TRANSVERSE CRACKING	L	480.00 Ft	Comments:

Sample Number: 04 Type: R Area: 3,899.00SqFt PCI = 70
Sample Comments:

48 LONGITUDINAL/TRANSVERSE CRACKING	L	490.00 Ft	Comments:
50 PATCHING	L	42.00 SqFt	Comments:

Re-inspection Report

ODA2015
Report Generated Date: November 03, 2015

Network: Troutdale Name: Portland Troutdale Airport

Branch: AHANGTR Name: Hangar Area Troutdale Use: APRON Area: 233,954.00SqFt

Section: 06 of 10 From: Premier Aircraft Engines To: Center Lane Last Const.: 08/02/1960
Surface: AC Family: OR-Cat2-AC-Central-AP-2015 Zone: KTTD Category: E Rank: S
Area: 28,423.00SqFt Length: 640.00Ft Width: 40.00Ft
Shoulder: Street Type: exi Grade: 0.00 Lanes: 0

Section Comments:

Last Insp. Date: 09/12/2015 Total Samples: 5 Surveyed: 3
Conditions: PCI : 46
Inspection Comments:

Sample Number: 02 Type: R Area: 6,278.00SqFt PCI = 51
Sample Comments:

43 BLOCK CRACKING	M	3,767.00 SqFt	Comments:
45 DEPRESSION	L	1.00 SqFt	Comments:
48 LONGITUDINAL/TRANSVERSE CRACKING	M	150.00 Ft	Comments:

Sample Number: 04 Type: R Area: 4,754.00SqFt PCI = 43
Sample Comments:

43 BLOCK CRACKING	M	4,514.00 SqFt	Comments:
50 PATCHING	L	240.00 SqFt	Comments:

Sample Number: 05 Type: R Area: 4,681.00SqFt PCI = 42
Sample Comments:

50 PATCHING	L	110.00 SqFt	Comments:
43 BLOCK CRACKING	M	4,571.00 SqFt	Comments:

Re-inspection Report

ODA2015
Report Generated Date: November 03, 2015

Network: Troutdale Name: Portland Troutdale Airport

Branch: AHANGTR Name: Hangar Area Troutdale Use: APRON Area: 233,954.00SqFt

Section: 07 of 10 From: Center Lane To: Building Last Const.: 08/02/1965
Surface: AC Family: OR-Cat2-AC-Central-AP-2015 Zone: KTTD Category: E Rank: S
Area: 9,475.00SqFt Length: 147.00Ft Width: 74.00Ft
Shoulder: Street Type: exi Grade: 0.00 Lanes: 0

Section Comments:

Last Insp. Date: 09/12/2015 Total Samples: 2 Surveyed: 2
Conditions: PCI : 53
Inspection Comments:

Sample Number: 01 Type: R Area: 4,472.00SqFt PCI = 53
Sample Comments:

43 BLOCK CRACKING	L	2,236.00 SqFt	Comments:
43 BLOCK CRACKING	M	2,236.00 SqFt	Comments:

Sample Number: 02 Type: R Area: 5,003.00SqFt PCI = 53
Sample Comments:

43 BLOCK CRACKING	L	2,502.00 SqFt	Comments:
43 BLOCK CRACKING	M	2,501.00 SqFt	Comments:

Re-inspection Report

ODA2015
Report Generated Date: November 03, 2015

Network: Troutdale Name: Portland Troutdale Airport

Branch: AHANGTR Name: Hangar Area Troutdale Use: APRON Area: 233,954.00SqFt

Section: 08 of 10 From: Center Lane To: Hangars Last Const.: 08/02/1965
Surface: AC Family: OR-Cat2-AC-Central-AP-2015 Zone: KTTD Category: E Rank: S
Area: 68,422.00SqFt Length: 1,695.00Ft Width: 40.00Ft
Shoulder: Street Type: exi Grade: 0.00 Lanes: 0

Section Comments:

Last Insp. Date: 09/12/2015 Total Samples: 14 Surveyed: 5
Conditions: PCI : 50
Inspection Comments:

Sample Number: 03 Type: R Area: 3,566.00SqFt PCI = 47
Sample Comments:

43 BLOCK CRACKING	M	3,566.00 SqFt	Comments:

Sample Number: 05 Type: R Area: 5,906.00SqFt PCI = 37
Sample Comments:

41 ALLIGATOR CRACKING	L	400.00 SqFt	Comments:
43 BLOCK CRACKING	M	5,506.00 SqFt	Comments:

Sample Number: 08 Type: R Area: 4,502.00SqFt PCI = 34
Sample Comments:

41 ALLIGATOR CRACKING	L	600.00 SqFt	Comments:
43 BLOCK CRACKING	M	3,902.00 SqFt	Comments:

Sample Number: 10 Type: R Area: 4,923.00SqFt PCI = 58
Sample Comments:

41 ALLIGATOR CRACKING	L	140.00 SqFt	Comments:
43 BLOCK CRACKING	L	3,446.00 SqFt	Comments:

Sample Number: 12 Type: R Area: 4,107.00SqFt PCI = 77
Sample Comments:

43 BLOCK CRACKING	M	53.00 SqFt	Comments:
48 LONGITUDINAL/TRANSVERSE CRACKING	M	55.00 Ft	Comments:
50 PATCHING	L	145.00 SqFt	Comments:

Re-inspection Report

ODA2015
Report Generated Date: November 03, 2015

Network: Troutdale Name: Portland Troutdale Airport

Branch: AHANGTR Name: Hangar Area Troutdale Use: APRON Area: 233,954.00SqFt

Section: 09 of 10 From: Center Lane To: East end Last Const.: 06/30/1982
Surface: AC Family: OR-Cat2-AC-Central-AP-2015 Zone: KTTD Category: E Rank: T
Area: 27,550.00SqFt Length: 245.00Ft Width: 118.00Ft
Shoulder: Street Type: exi Grade: 0.00 Lanes: 0

Section Comments:

Last Insp. Date: 09/12/2015 Total Samples: 6 Surveyed: 3
Conditions: PCI : 59
Inspection Comments:

Sample Number: 01 Type: R Area: 5,006.00SqFt PCI = 59
Sample Comments:

43 BLOCK CRACKING	L	5,006.00 SqFt	Comments:
57 WEATHERING	L	5,006.00 SqFt	Comments:

Sample Number: 02 Type: R Area: 4,892.00SqFt PCI = 59
Sample Comments:

43 BLOCK CRACKING	L	4,892.00 SqFt	Comments:
57 WEATHERING	L	4,892.00 SqFt	Comments:

Sample Number: 05 Type: R Area: 5,000.00SqFt PCI = 59
Sample Comments:

43 BLOCK CRACKING	L	5,000.00 SqFt	Comments:
57 WEATHERING	L	5,000.00 SqFt	Comments:

Re-inspection Report

ODA2015
Report Generated Date: November 03, 2015

Network: Troutdale Name: Portland Troutdale Airport

Branch: AHANGTR Name: Hangar Area Troutdale Use: APRON Area: 233,954.00SqFt

Section: 10 of 10 From: Center Lane To: Hanger Parking Last Const.: 08/02/1983
Surface: AC Family: OR-Cat2-AC-Central-AP-2015 Zone: KTTD Category: E Rank: T
Area: 13,628.00SqFt Length: 136.00Ft Width: 102.00Ft
Shoulder: Street Type: exi Grade: 0.00 Lanes: 0

Section Comments:

Last Insp. Date: 09/12/2015 Total Samples: 3 Surveyed: 2
Conditions: PCI : 25
Inspection Comments:

Sample Number: 01 Type: R Area: 5,168.00SqFt PCI = 25
Sample Comments:

43 BLOCK CRACKING	M	5,168.00 SqFt	Comments:
52 RAVELING	M	5,168.00 SqFt	Comments:

Sample Number: 02 Type: R Area: 4,815.00SqFt PCI = 25
Sample Comments:

43 BLOCK CRACKING	M	4,815.00 SqFt	Comments:
52 RAVELING	M	4,815.00 SqFt	Comments:

Re-inspection Report

ODA2015
Report Generated Date: November 03, 2015

Network: Troutdale Name: Portland Troutdale Airport

Branch: ANTR Name: North Apron Troutdale Use: APRON Area: 524,351.00SqFt

Section: 01a of 12 From: West End To: Section 01b Last Const.: 09/02/1975
Surface: AC Family: OR-Cat2-AC-Central-AP-2015 Zone: KTTD Category: E Rank: S
Area: 36,871.00SqFt Length: 271.00Ft Width: 179.00Ft
Shoulder: Street Type: exi Grade: 0.00 Lanes: 0

Section Comments:

Last Insp. Date: 09/12/2015 Total Samples: 7 Surveyed: 4
Conditions: PCI : 47
Inspection Comments:

Sample Number: 02 Type: R Area: 5,797.00SqFt PCI = 47
Sample Comments:
43 BLOCK CRACKING M 5,797.00 SqFt Comments:

Sample Number: 03 Type: R Area: 6,274.00SqFt PCI = 47
Sample Comments:
43 BLOCK CRACKING M 6,274.00 SqFt Comments:

Sample Number: 05 Type: R Area: 5,776.00SqFt PCI = 47
Sample Comments:
43 BLOCK CRACKING M 5,776.00 SqFt Comments:

Sample Number: 06 Type: R Area: 5,021.00SqFt PCI = 47
Sample Comments:
43 BLOCK CRACKING M 5,021.00 SqFt Comments:

Re-inspection Report

ODA2015
Report Generated Date: November 03, 2015

Network: Troutdale Name: Portland Troutdale Airport

Branch: ANTR Name: North Apron Troutdale Use: APRON Area: 524,351.00SqFt

Section: 01b of 12 From: Section 01a To: Section 02 Last Const.: 09/02/1975
Surface: AC Family: OR-Cat2-AC-Central-AP-2015 Zone: KTTD Category: E Rank: S
Area: 43,735.00SqFt Length: 245.00Ft Width: 179.00Ft
Shoulder: Street Type: exi Grade: 0.00 Lanes: 0

Section Comments:

Last Insp. Date: 09/12/2015 Total Samples: 9 Surveyed: 4
Conditions: PCI : 36
Inspection Comments:

Sample Number: 02 Type: R Area: 5,000.00SqFt PCI = 36
Sample Comments:

43 BLOCK CRACKING	L	5,000.00 SqFt	Comments:
52 RAVELING	M	5,000.00 SqFt	Comments:

Sample Number: 05 Type: R Area: 5,000.00SqFt PCI = 36
Sample Comments:

43 BLOCK CRACKING	L	5,000.00 SqFt	Comments:
52 RAVELING	M	5,000.00 SqFt	Comments:

Sample Number: 06 Type: R Area: 5,000.00SqFt PCI = 36
Sample Comments:

43 BLOCK CRACKING	L	5,000.00 SqFt	Comments:
52 RAVELING	M	5,000.00 SqFt	Comments:

Sample Number: 09 Type: R Area: 5,000.00SqFt PCI = 36
Sample Comments:

43 BLOCK CRACKING	L	5,000.00 SqFt	Comments:
52 RAVELING	M	5,000.00 SqFt	Comments:

Re-inspection Report

ODA2015
Report Generated Date: November 03, 2015

Network: Troutdale Name: Portland Troutdale Airport

Branch: ANTR Name: North Apron Troutdale Use: APRON Area: 524,351.00SqFt

Section: 02 of 12 From: Section 01 To: Section 04 Last Const.: 08/01/1983
Surface: AC Family: OR-Cat2-AC-Central-AP-2015 Zone: KTTD Category: E Rank: S
Area: 26,476.00SqFt Length: 222.00Ft Width: 132.00Ft
Shoulder: Street Type: exi Grade: 0.00 Lanes: 0

Section Comments:

Last Insp. Date: 09/12/2015 Total Samples: 6 Surveyed: 3
Conditions: PCI : 47
Inspection Comments:

Sample Number: 02 Type: R Area: 6,120.00SqFt PCI = 47
Sample Comments:
43 BLOCK CRACKING M 6,120.00 SqFt Comments:

Sample Number: 03 Type: R Area: 5,000.00SqFt PCI = 47
Sample Comments:
43 BLOCK CRACKING M 5,000.00 SqFt Comments:

Sample Number: 05 Type: R Area: 5,000.00SqFt PCI = 47
Sample Comments:
43 BLOCK CRACKING M 5,000.00 SqFt Comments:

Re-inspection Report

ODA2015
Report Generated Date: November 03, 2015

Network: Troutdale Name: Portland Troutdale Airport

Branch: ANTR Name: North Apron Troutdale Use: APRON Area: 524,351.00SqFt

Section: 03 of 12 From: Section 02 To: Taxiway A Last Const.: 09/01/1975
Surface: AC Family: OR-Cat2-AC-Central-AP-2015 Zone: KTTD Category: E Rank: S
Area: 6,178.00SqFt Length: 290.00Ft Width: 23.00Ft
Shoulder: Street Type: exi Grade: 0.00 Lanes: 0

Section Comments:

Last Insp. Date: 09/12/2015 Total Samples: 1 Surveyed: 1
Conditions: PCI : 73
Inspection Comments:

Sample Number: 01 Type: R Area: 6,178.00SqFt PCI = 73
Sample Comments:

48	LONGITUDINAL/TRANSVERSE CRACKING	L	390.00 Ft	Comments:
48	LONGITUDINAL/TRANSVERSE CRACKING	M	45.00 Ft	Comments:
48	LONGITUDINAL/TRANSVERSE CRACKING	H	10.00 Ft	Comments:

Re-inspection Report

ODA2015
Report Generated Date: November 03, 2015

Network: Troutdale Name: Portland Troutdale Airport

Branch: ANTR Name: North Apron Troutdale Use: APRON Area: 524,351.00SqFt

Section: 04 of 12 From: Section 02 To: Section 05 Last Const.: 08/02/1998
Surface: AC Family: OR-Cat2-AC-Central-AP-2015 Zone: KTTD Category: E Rank: S
Area: 140,759.00SqFt Length: 900.00Ft Width: 240.00Ft
Shoulder: Street Type: exi Grade: 0.00 Lanes: 0

Section Comments:

Last Insp. Date: 09/12/2015 Total Samples: 31 Surveyed: 5
Conditions: PCI : 82
Inspection Comments:

Sample Number: 08 Type: R Area: 5,000.00SqFt PCI = 77
Sample Comments:

48 LONGITUDINAL/TRANSVERSE CRACKING	L	170.00 Ft	Comments:
48 LONGITUDINAL/TRANSVERSE CRACKING	M	130.00 Ft	Comments:

Sample Number: 14 Type: R Area: 5,000.00SqFt PCI = 81
Sample Comments:

48 LONGITUDINAL/TRANSVERSE CRACKING	L	360.00 Ft	Comments:

Sample Number: 18 Type: R Area: 3,787.00SqFt PCI = 84
Sample Comments:

48 LONGITUDINAL/TRANSVERSE CRACKING	L	220.00 Ft	Comments:

Sample Number: 25 Type: R Area: 5,000.00SqFt PCI = 78
Sample Comments:

48 LONGITUDINAL/TRANSVERSE CRACKING	L	270.00 Ft	Comments:
48 LONGITUDINAL/TRANSVERSE CRACKING	M	110.00 Ft	Comments:

Sample Number: 29 Type: R Area: 4,989.00SqFt PCI = 91
Sample Comments:

48 LONGITUDINAL/TRANSVERSE CRACKING	L	135.00 Ft	Comments:

Re-inspection Report

ODA2015
Report Generated Date: November 03, 2015

Network: Troutdale Name: Portland Troutdale Airport

Branch: ANTR Name: North Apron Troutdale Use: APRON Area: 524,351.00SqFt

Section: 05 of 12 From: Section 04 To: Section 07 Last Const.: 08/03/2000
Surface: AC Family: OR-Cat2-AC-Central-AP-2015 Zone: KTTD Category: E Rank: S
Area: 6,693.00SqFt Length: 75.00Ft Width: 88.00Ft
Shoulder: Street Type: exi Grade: 0.00 Lanes: 0

Section Comments:

Last Insp. Date: 09/12/2015 Total Samples: 1 Surveyed: 1
Conditions: PCI : 61
Inspection Comments:

Sample Number: 01 Type: R Area: 6,693.00SqFt PCI = 61
Sample Comments:

43 BLOCK CRACKING	L	6,693.00 SqFt	Comments:
50 PATCHING	L	64.00 SqFt	Comments:

Re-inspection Report

ODA2015
Report Generated Date: November 03, 2015

Network: Troutdale Name: Portland Troutdale Airport

Branch: ANTR Name: North Apron Troutdale Use: APRON Area: 524,351.00SqFt

Section: 06 of 12 From: Section 05 To: Taxiway A Last Const.: 08/02/1975
Surface: AC Family: OR-Cat2-AC-Central-AP-2015 Zone: KTTD Category: E Rank: S
Area: 3,330.00SqFt Length: 155.00Ft Width: 23.00Ft
Shoulder: Street Type: exi Grade: 0.00 Lanes: 0

Section Comments:

Last Insp. Date: 09/12/2015 Total Samples: 1 Surveyed: 1
Conditions: PCI : 58
Inspection Comments:

Sample Number: 01 Type: R Area: 3,330.00SqFt PCI = 58
Sample Comments:

41 ALLIGATOR CRACKING	L	175.00 SqFt	Comments:	
48 LONGITUDINAL/TRANSVERSE CRACKING	L	80.00 Ft	Comments:	

Re-inspection Report

ODA2015
Report Generated Date: November 03, 2015

Network: Troutdale Name: Portland Troutdale Airport

Branch: ANTR Name: North Apron Troutdale Use: APRON Area: 524,351.00SqFt

Section: 07 of 12 From: Section 05 To: Section 08 Last Const.: 08/02/1992
Surface: AC Family: OR-Cat2-AC-Central-AP-2015 Zone: KTTD Category: E Rank: S
Area: 5,700.00SqFt Length: 96.00Ft Width: 60.00Ft
Shoulder: Street Type: exi Grade: 0.00 Lanes: 0

Section Comments:

Last Insp. Date: 09/12/2015 Total Samples: 1 Surveyed: 1
Conditions: PCI : 77
Inspection Comments:

Sample Number: 01 Type: R Area: 5,700.00SqFt PCI = 77
Sample Comments:

41 ALLIGATOR CRACKING	L	20.00	SqFt	Comments:
45 DEPRESSION	L	12.00	SqFt	Comments:
48 LONGITUDINAL/TRANSVERSE CRACKING	L	130.00	Ft	Comments:
57 WEATHERING	L	5,700.00	SqFt	Comments:

Re-inspection Report

ODA2015
Report Generated Date: November 03, 2015

Network: Troutdale Name: Portland Troutdale Airport

Branch: ANTR Name: North Apron Troutdale Use: APRON Area: 524,351.00SqFt

Section: 08 of 12 From: Tower Road To: Taxiway A Last Const.: 08/02/1992
Surface: AC Family: OR-Cat2-AC-Central-AP-2015 Zone: KTTD Category: E Rank: S
Area: 123,076.00SqFt Length: 545.00Ft Width: 220.00Ft
Shoulder: Street Type: exi Grade: 0.00 Lanes: 0

Section Comments:

Last Insp. Date: 09/12/2015 Total Samples: 24 Surveyed: 5
Conditions: PCI : 65
Inspection Comments:

Sample Number: 04 Type: R Area: 5,000.00SqFt PCI = 68
Sample Comments:

48	LONGITUDINAL/TRANSVERSE CRACKING	L	100.00 Ft	Comments:
48	LONGITUDINAL/TRANSVERSE CRACKING	M	190.00 Ft	Comments:
57	WEATHERING	L	5,000.00 SqFt	Comments:

Sample Number: 09 Type: R Area: 5,000.00SqFt PCI = 56
Sample Comments:

41	ALLIGATOR CRACKING	L	120.00 SqFt	Comments:
48	LONGITUDINAL/TRANSVERSE CRACKING	M	180.00 Ft	Comments:
48	LONGITUDINAL/TRANSVERSE CRACKING	L	150.00 Ft	Comments:
57	WEATHERING	L	5,000.00 SqFt	Comments:

Sample Number: 10 Type: R Area: 5,000.00SqFt PCI = 47
Sample Comments:

41	ALLIGATOR CRACKING	L	300.00 SqFt	Comments:
48	LONGITUDINAL/TRANSVERSE CRACKING	L	250.00 Ft	Comments:
48	LONGITUDINAL/TRANSVERSE CRACKING	M	35.00 Ft	Comments:
57	WEATHERING	L	5,000.00 SqFt	Comments:

Sample Number: 17 Type: R Area: 5,000.00SqFt PCI = 71
Sample Comments:

48	LONGITUDINAL/TRANSVERSE CRACKING	L	300.00 Ft	Comments:
57	WEATHERING	L	5,000.00 SqFt	Comments:
48	LONGITUDINAL/TRANSVERSE CRACKING	M	150.00 Ft	Comments:

Sample Number: 23 Type: R Area: 5,000.00SqFt PCI = 84
Sample Comments:

48	LONGITUDINAL/TRANSVERSE CRACKING	L	168.00 Ft	Comments:
57	WEATHERING	L	5,000.00 SqFt	Comments:

Re-inspection Report

ODA2015
Report Generated Date: November 03, 2015

Network: Troutdale Name: Portland Troutdale Airport

Branch: ANTR Name: North Apron Troutdale Use: APRON Area: 524,351.00SqFt

Section: 09 of 12 From: Section 08 To: Perimeter Road Last Const.: 08/02/1992
Surface: AC Family: OR-Cat2-AC-Central-AP-2015 Zone: KTTD Category: E Rank: S
Area: 64,194.00SqFt Length: 521.00Ft Width: 158.00Ft
Shoulder: Street Type: exi Grade: 0.00 Lanes: 0

Section Comments:

Last Insp. Date: 09/12/2015 Total Samples: 12 Surveyed: 4
Conditions: PCI : 78
Inspection Comments:

Sample Number: 01 Type: R Area: 5,748.00SqFt PCI = 73
Sample Comments:

48	LONGITUDINAL/TRANSVERSE CRACKING	L	360.00 Ft	Comments:
48	LONGITUDINAL/TRANSVERSE CRACKING	M	20.00 Ft	Comments:
57	WEATHERING	L	5,748.00 SqFt	Comments:

Sample Number: 02 Type: R Area: 5,716.00SqFt PCI = 76
Sample Comments:

48	LONGITUDINAL/TRANSVERSE CRACKING	L	270.00 Ft	Comments:
48	LONGITUDINAL/TRANSVERSE CRACKING	M	60.00 Ft	Comments:
57	WEATHERING	L	5,716.00 SqFt	Comments:

Sample Number: 07 Type: R Area: 5,000.00SqFt PCI = 81
Sample Comments:

48	LONGITUDINAL/TRANSVERSE CRACKING	M	80.00 Ft	Comments:
57	WEATHERING	L	5,000.00 SqFt	Comments:

Sample Number: 10 Type: R Area: 5,000.00SqFt PCI = 83
Sample Comments:

48	LONGITUDINAL/TRANSVERSE CRACKING	L	190.00 Ft	Comments:
57	WEATHERING	L	5,000.00 SqFt	Comments:

Re-inspection Report

ODA2015
Report Generated Date: November 03, 2015

Network: Troutdale Name: Portland Troutdale Airport

Branch: ANTR Name: North Apron Troutdale Use: APRON Area: 524,351.00SqFt

Section: 10 of 12 From: Perimeter Road To: East side Last Const.: 06/30/1975
Surface: AC Family: OR-Cat2-AC-Central-AP-2015 Zone: KTTD Category: E Rank: S
Area: 57,318.00SqFt Length: 371.00Ft Width: 155.00Ft
Shoulder: Street Type: exi Grade: 0.00 Lanes: 0

Section Comments:

Last Insp. Date: 09/12/2015 Total Samples: 11 Surveyed: 4
Conditions: PCI : 47
Inspection Comments:

Sample Number: 02 Type: R Area: 6,052.00SqFt PCI = 47
Sample Comments:
43 BLOCK CRACKING M 6,052.00 SqFt Comments:

Sample Number: 07 Type: R Area: 5,075.00SqFt PCI = 47
Sample Comments:
43 BLOCK CRACKING M 5,075.00 SqFt Comments:

Sample Number: 09 Type: R Area: 5,064.00SqFt PCI = 47
Sample Comments:
43 BLOCK CRACKING M 5,064.00 SqFt Comments:

Sample Number: 10 Type: R Area: 6,221.00SqFt PCI = 47
Sample Comments:
43 BLOCK CRACKING M 6,221.00 SqFt Comments:

Re-inspection Report

ODA2015
Report Generated Date: November 03, 2015

Network: Troutdale Name: Portland Troutdale Airport

Branch: ANTR Name: North Apron Troutdale Use: APRON Area: 524,351.00SqFt

Section: 11 of 12 From: Taxiway A8 To: East side Last Const.: 08/03/1986
Surface: AC Family: OR-Cat2-AC-Central-AP-2015 Zone: KTTD Category: E Rank: P
Area: 10,021.00SqFt Length: 197.00Ft Width: 52.00Ft
Shoulder: Street Type: exi Grade: 0.00 Lanes: 0

Section Comments:

Last Insp. Date: 09/12/2015 Total Samples: 2 Surveyed: 2
Conditions: PCI : 79
Inspection Comments:

Sample Number: 01 Type: R Area: 4,667.00SqFt PCI = 75
Sample Comments:

48 LONGITUDINAL/TRANSVERSE CRACKING	L	275.00 Ft	Comments:
48 LONGITUDINAL/TRANSVERSE CRACKING	M	150.00 Ft	Comments:

Sample Number: 02 Type: R Area: 5,344.00SqFt PCI = 82
Sample Comments:

48 LONGITUDINAL/TRANSVERSE CRACKING	L	225.00 Ft	Comments:
48 LONGITUDINAL/TRANSVERSE CRACKING	M	20.00 Ft	Comments:

Re-inspection Report

ODA2015
Report Generated Date: November 03, 2015

Network: Troutdale Name: Portland Troutdale Airport

Branch: ASTTR Name: South Apron Troutdale Use: APRON Area: 21,234.00SqFt

Section: 01 of 1 From: Taxiway B To: Last Const.: 08/03/2008
Surface: AC Family: OR-Cat2-AC-Central-AP-2015 Zone: KTTD Category: E Rank: S
Area: 21,234.00SqFt Length: 223.00Ft Width: 97.50Ft
Shoulder: Street Type: exi Grade: 0.00 Lanes: 0

Section Comments:

Last Insp. Date: 09/12/2015 Total Samples: 5 Surveyed: 3
Conditions: PCI : 95
Inspection Comments:

Sample Number: 01 Type: R Area: 4,340.00SqFt PCI = 95
Sample Comments:
48 LONGITUDINAL/TRANSVERSE CRACKING L 50.00 Ft Comments:

Sample Number: 03 Type: R Area: 4,875.00SqFt PCI = 95
Sample Comments:
48 LONGITUDINAL/TRANSVERSE CRACKING L 50.00 Ft Comments:

Sample Number: 05 Type: R Area: 4,875.00SqFt PCI = 95
Sample Comments:
48 LONGITUDINAL/TRANSVERSE CRACKING L 50.00 Ft Comments:

Re-inspection Report

ODA2015
Report Generated Date: November 03, 2015

Network: Troutdale Name: Portland Troutdale Airport

Branch: ATERMTR Name: Terminal Apron Troutdale Use: APRON Area: 200,659.00SqFt

Section: 01 of 2 From: ATERM-02 To: Entrance Parking Last Const.: 08/02/1978
Surface: AC Family: OR-Cat2-AC-Central-AP-2015 Zone: KTTD Category: E Rank: S
Area: 170,767.00SqFt Length: 667.00Ft Width: 290.00Ft
Shoulder: Street Type: exi Grade: 0.00 Lanes: 0

Section Comments:

Last Insp. Date: 09/12/2015 Total Samples: 33 Surveyed: 5
Conditions: PCI : 60
Inspection Comments:

Sample Number: 02 Type: R Area: 5,000.00SqFt PCI = 60
Sample Comments:

50 PATCHING	L	150.00 SqFt	Comments:
43 BLOCK CRACKING	L	4,850.00 SqFt	Comments:

Sample Number: 08 Type: R Area: 5,000.00SqFt PCI = 60
Sample Comments:

50 PATCHING	L	150.00 SqFt	Comments:
43 BLOCK CRACKING	L	4,850.00 SqFt	Comments:

Sample Number: 14 Type: R Area: 5,029.00SqFt PCI = 60
Sample Comments:

50 PATCHING	L	150.00 SqFt	Comments:
43 BLOCK CRACKING	L	4,879.00 SqFt	Comments:

Sample Number: 18 Type: R Area: 5,756.00SqFt PCI = 60
Sample Comments:

50 PATCHING	L	174.00 SqFt	Comments:
43 BLOCK CRACKING	L	5,582.00 SqFt	Comments:

Sample Number: 24 Type: R Area: 5,811.00SqFt PCI = 60
Sample Comments:

50 PATCHING	L	175.00 SqFt	Comments:
43 BLOCK CRACKING	L	5,636.00 SqFt	Comments:

Re-inspection Report

ODA2015
Report Generated Date: November 03, 2015

Network: Troutdale Name: Portland Troutdale Airport

Branch: ATERMTR Name: Terminal Apron Troutdale Use: APRON Area: 200,659.00SqFt

Section: 02 of 2 From: TB-01 To: ATERM-01 Last Const.: 08/04/2009
Surface: AC Family: OR-Cat2-AC-Central-AP-2015 Zone: KTTD Category: E Rank: S
Area: 29,892.00SqFt Length: 667.00Ft Width: 44.00Ft
Shoulder: Street Type: Grade: 0.00 Lanes: 0

Section Comments:

Last Insp. Date: 09/12/2015 Total Samples: 7 Surveyed: 4
Conditions: PCI : 99
Inspection Comments:

Sample Number: 02 Type: R Area: 4,463.00SqFt PCI = 95
Sample Comments:
48 LONGITUDINAL/TRANSVERSE CRACKING L 45.00 Ft Comments:

Sample Number: 03 Type: R Area: 4,435.00SqFt PCI = 100
Sample Comments:
<NO DISTRESSES>

Sample Number: 05 Type: R Area: 4,378.00SqFt PCI = 100
Sample Comments:
<NO DISTRESSES>

Sample Number: 07 Type: R Area: 4,599.00SqFt PCI = 100
Sample Comments:
<NO DISTRESSES>

Re-inspection Report

ODA2015
Report Generated Date: November 03, 2015

Network: Troutdale Name: Portland Troutdale Airport

Branch: R725TR Name: Rwy 7/25 Troutdale Use: RUNWAY Area: 810,000.00SqFt

Section: 01A of 6 From: West end To: Taxiway A2 Last Const.: 08/03/1983
Surface: AC Family: OR-Cat2-AC-Central-RW-2015 Zone: KTTD Category: E Rank: P
Area: 61,000.00SqFt Length: 1,220.00Ft Width: 50.00Ft
Shoulder: Street Type: exi Grade: 0.00 Lanes: 0

Section Comments:

Last Insp. Date: 09/12/2015 Total Samples: 12 Surveyed: 4
Conditions: PCI : 78
Inspection Comments:

Sample Number: 01 Type: R Area: 5,000.00SqFt PCI = 64
Sample Comments:

43 BLOCK CRACKING	L	5,000.00 SqFt	Comments:

Sample Number: 02 Type: R Area: 5,000.00SqFt PCI = 71
Sample Comments:

48 LONGITUDINAL/TRANSVERSE CRACKING	L	200.00 Ft	Comments:
43 BLOCK CRACKING	L	1,500.00 SqFt	Comments:

Sample Number: 11 Type: R Area: 5,000.00SqFt PCI = 87
Sample Comments:

48 LONGITUDINAL/TRANSVERSE CRACKING	L	200.00 Ft	Comments:

Sample Number: 12 Type: R Area: 6,160.00SqFt PCI = 88
Sample Comments:

48 LONGITUDINAL/TRANSVERSE CRACKING	L	240.00 Ft	Comments:

Re-inspection Report

ODA2015
Report Generated Date: November 03, 2015

Network: Troutdale Name: Portland Troutdale Airport

Branch: R725TR Name: Rwy 7/25 Troutdale Use: RUNWAY Area: 810,000.00SqFt

Section: 01B of 6 From: West end To: Section 02 Last Const.: 08/03/1983
Surface: AC Family: OR-Cat2-AC-Central-RW-2015 Zone: KTTD Category: E Rank: P
Area: 61,000.00SqFt Length: 1,220.00Ft Width: 50.00Ft
Shoulder: Street Type: Grade: 0.00 Lanes: 0

Section Comments:

Last Insp. Date: 09/12/2015 Total Samples: 12 Surveyed: 4
Conditions: PCI : 73
Inspection Comments:

Sample Number: 01 Type: R Area: 5,000.00SqFt PCI = 64
Sample Comments:

43 BLOCK CRACKING	L	5,000.00 SqFt	Comments:

Sample Number: 02 Type: R Area: 5,000.00SqFt PCI = 76
Sample Comments:

48 LONGITUDINAL/TRANSVERSE CRACKING	L	300.00 Ft	Comments:
43 BLOCK CRACKING	L	750.00 SqFt	Comments:

Sample Number: 11 Type: R Area: 5,000.00SqFt PCI = 71
Sample Comments:

48 LONGITUDINAL/TRANSVERSE CRACKING	L	300.00 Ft	Comments:
41 ALLIGATOR CRACKING	L	75.00 SqFt	Comments:

Sample Number: 12 Type: R Area: 6,160.00SqFt PCI = 78
Sample Comments:

48 LONGITUDINAL/TRANSVERSE CRACKING	L	560.00 Ft	Comments:

Re-inspection Report

ODA2015
Report Generated Date: November 03, 2015

Network: Troutdale Name: Portland Troutdale Airport

Branch: R725TR Name: Rwy 7/25 Troutdale Use: RUNWAY Area: 810,000.00SqFt

Section: 01C of 6 From: Westend To: Taxiway B2 Last Const.: 08/03/1983
Surface: AC Family: OR-Cat2-AC-Central-RW-2015 Zone: KTTD Category: E Rank: P
Area: 61,000.00SqFt Length: 1,220.00Ft Width: 50.00Ft
Shoulder: Street Type: Grade: 0.00 Lanes: 0

Section Comments:

Last Insp. Date: 09/12/2015 Total Samples: 12 Surveyed: 4
Conditions: PCI : 80
Inspection Comments:

Sample Number: 01 Type: R Area: 5,000.00SqFt PCI = 64
Sample Comments:
43 BLOCK CRACKING L 5,000.00 SqFt Comments:

Sample Number: 02 Type: R Area: 5,000.00SqFt PCI = 87
Sample Comments:
48 LONGITUDINAL/TRANSVERSE CRACKING L 215.00 Ft Comments:

Sample Number: 11 Type: R Area: 5,000.00SqFt PCI = 87
Sample Comments:
48 LONGITUDINAL/TRANSVERSE CRACKING L 220.00 Ft Comments:

Sample Number: 12 Type: R Area: 6,160.00SqFt PCI = 83
Sample Comments:
48 LONGITUDINAL/TRANSVERSE CRACKING L 360.00 Ft Comments:

Re-inspection Report

ODA2015
Report Generated Date: November 03, 2015

Network: Troutdale Name: Portland Troutdale Airport

Branch: R725TR Name: Rwy 7/25 Troutdale Use: RUNWAY Area: 810,000.00SqFt

Section: 02A of 6 From: Taxiway A2 To: East End Last Const.: 08/02/1992
Surface: AC Family: OR-Cat2-AC-Central-RW-2015 Zone: KTTD Category: E Rank: P
Area: 209,000.00SqFt Length: 4,180.00Ft Width: 50.00Ft
Shoulder: Street Type: exi Grade: 0.00 Lanes: 0

Section Comments:

Last Insp. Date: 09/12/2015 Total Samples: 42 Surveyed: 6
Conditions: PCI : 86
Inspection Comments:

Sample Number: 01 Type: R Area: 5,000.00SqFt PCI = 81
Sample Comments:
48 LONGITUDINAL/TRANSVERSE CRACKING L 355.00 Ft Comments:

Sample Number: 08 Type: R Area: 5,000.00SqFt PCI = 81
Sample Comments:
48 LONGITUDINAL/TRANSVERSE CRACKING L 370.00 Ft Comments:

Sample Number: 17 Type: R Area: 5,000.00SqFt PCI = 83
Sample Comments:
48 LONGITUDINAL/TRANSVERSE CRACKING L 310.00 Ft Comments:

Sample Number: 29 Type: R Area: 5,000.00SqFt PCI = 87
Sample Comments:
48 LONGITUDINAL/TRANSVERSE CRACKING L 200.00 Ft Comments:

Sample Number: 38 Type: R Area: 5,000.00SqFt PCI = 85
Sample Comments:
48 LONGITUDINAL/TRANSVERSE CRACKING L 260.00 Ft Comments:

Sample Number: 42 Type: R Area: 5,000.00SqFt PCI = 100
Sample Comments:
<NO DISTRESSES>

Re-inspection Report

ODA2015
Report Generated Date: November 03, 2015

Network: Troutdale Name: Portland Troutdale Airport

Branch: R725TR Name: Rwy 7/25 Troutdale Use: RUNWAY Area: 810,000.00SqFt

Section: 02B of 6 From: Taxiway A2 To: East End Last Const.: 08/02/1992
Surface: AC Family: OR-Cat2-AC-Central-RW-2015 Zone: KTTD Category: E Rank: P
Area: 209,000.00SqFt Length: 4,180.00Ft Width: 50.00Ft
Shoulder: Street Type: Grade: 0.00 Lanes: 0

Section Comments:

Last Insp. Date: 09/12/2015 Total Samples: 42 Surveyed: 6
Conditions: PCI : 83
Inspection Comments:

Sample Number: 01 Type: R Area: 5,000.00SqFt PCI = 77
Sample Comments:
48 LONGITUDINAL/TRANSVERSE CRACKING L 475.00 Ft Comments:

Sample Number: 08 Type: R Area: 5,000.00SqFt PCI = 75
Sample Comments:
48 LONGITUDINAL/TRANSVERSE CRACKING L 550.00 Ft Comments:

Sample Number: 22 Type: R Area: 5,000.00SqFt PCI = 89
Sample Comments:
48 LONGITUDINAL/TRANSVERSE CRACKING L 175.00 Ft Comments:

Sample Number: 29 Type: R Area: 5,000.00SqFt PCI = 86
Sample Comments:
48 LONGITUDINAL/TRANSVERSE CRACKING L 225.00 Ft Comments:

Sample Number: 38 Type: R Area: 5,000.00SqFt PCI = 82
Sample Comments:
48 LONGITUDINAL/TRANSVERSE CRACKING L 320.00 Ft Comments:

Sample Number: 42 Type: R Area: 5,000.00SqFt PCI = 90
Sample Comments:
48 LONGITUDINAL/TRANSVERSE CRACKING L 150.00 Ft Comments:

Re-inspection Report

ODA2015
Report Generated Date: November 03, 2015

Network: Troutdale Name: Portland Troutdale Airport

Branch: R725TR Name: Rwy 7/25 Troutdale Use: RUNWAY Area: 810,000.00SqFt

Section: 02C of 6 From: Taxiway B2 To: East End Last Const.: 08/02/1992
Surface: AC Family: OR-Cat2-AC-Central-RW-2015 Zone: KTTD Category: E Rank: P
Area: 209,000.00SqFt Length: 4,180.00Ft Width: 50.00Ft
Shoulder: Street Type: Grade: 0.00 Lanes: 0

Section Comments:

Last Insp. Date: 09/12/2015 Total Samples: 42 Surveyed: 6
Conditions: PCI : 84
Inspection Comments:

Sample Number: 01 Type: R Area: 5,000.00SqFt PCI = 81
Sample Comments:
48 LONGITUDINAL/TRANSVERSE CRACKING L 350.00 Ft Comments:

Sample Number: 08 Type: R Area: 5,000.00SqFt PCI = 80
Sample Comments:
48 LONGITUDINAL/TRANSVERSE CRACKING L 375.00 Ft Comments:

Sample Number: 22 Type: R Area: 5,000.00SqFt PCI = 81
Sample Comments:
48 LONGITUDINAL/TRANSVERSE CRACKING L 373.00 Ft Comments:

Sample Number: 29 Type: R Area: 5,000.00SqFt PCI = 82
Sample Comments:
48 LONGITUDINAL/TRANSVERSE CRACKING L 330.00 Ft Comments:

Sample Number: 38 Type: R Area: 5,000.00SqFt PCI = 82
Sample Comments:
48 LONGITUDINAL/TRANSVERSE CRACKING L 336.00 Ft Comments:

Sample Number: 42 Type: R Area: 5,000.00SqFt PCI = 100
Sample Comments:
<NO DISTRESSES>

Re-inspection Report

ODA2015
Report Generated Date: November 03, 2015

Network: Troutdale Name: Portland Troutdale Airport

Branch: TA1TR Name: Twy A1 Troutdale Use: TAXIWAY Area: 21,536.00SqFt

Section: 01 of 2 From: Runway 7-25 To: Section 02 Last Const.: 08/03/1983
Surface: AC Family: OR-Cat2-AC-Central-TW-2015 Zone: KTTD Category: E Rank: S
Area: 15,558.00SqFt Length: 145.00Ft Width: 100.00Ft
Shoulder: Street Type: Grade: 0.00 Lanes: 0

Section Comments:

Last Insp. Date: 09/12/2015 Total Samples: 3 Surveyed: 2
Conditions: PCI : 64
Inspection Comments:

Sample Number: 01 Type: R Area: 4,652.00SqFt PCI = 64
Sample Comments:

43 BLOCK CRACKING	L	4,652.00 SqFt	Comments:

Sample Number: 02 Type: R Area: 5,401.00SqFt PCI = 64
Sample Comments:

43 BLOCK CRACKING	L	5,401.00 SqFt	Comments:

Re-inspection Report

ODA2015
Report Generated Date: November 03, 2015

Network: Troutdale Name: Portland Troutdale Airport

Branch: TA1TR Name: Twy A1 Troutdale Use: TAXIWAY Area: 21,536.00SqFt

Section: 02 of 2 From: Section 01 To: Taxiway A Last Const.: 08/03/1983
Surface: AC Family: OR-Cat2-AC-Central-TW-2015 Zone: KTTD Category: E Rank: S
Area: 5,978.00SqFt Length: 30.00Ft Width: 100.00Ft
Shoulder: Street Type: Grade: 0.00 Lanes: 0

Section Comments:

Last Insp. Date: 09/12/2015 Total Samples: 1 Surveyed: 1
Conditions: PCI : 59
Inspection Comments:

Sample Number: 01 Type: R Area: 5,978.00SqFt PCI = 59
Sample Comments:

57 WEATHERING	L	5,978.00 SqFt	Comments:
43 BLOCK CRACKING	L	5,978.00 SqFt	Comments:

Re-inspection Report

ODA2015
Report Generated Date: November 03, 2015

Network: Troutdale Name: Portland Troutdale Airport

Branch: TA2TR Name: Twy A2 Troutdale Use: TAXIWAY Area: 24,368.00SqFt

Section: 01 of 2 From: Runway 7-25 To: Section 02 Last Const.: 08/02/1992
Surface: AC Family: OR-Cat2-AC-Central-TW-2015 Zone: KTTD Category: E Rank: S
Area: 16,818.00SqFt Length: 125.00Ft Width: 117.00Ft
Shoulder: Street Type: exi Grade: 0.00 Lanes: 0

Section Comments:

Last Insp. Date: 09/12/2015 Total Samples: 3 Surveyed: 2
Conditions: PCI : 86
Inspection Comments:

Sample Number: 01 Type: R Area: 3,744.00SqFt PCI = 87
Sample Comments:

48 LONGITUDINAL/TRANSVERSE CRACKING	L	80.00 Ft	Comments:
57 WEATHERING	L	3,744.00 SqFt	Comments:

Sample Number: 02 Type: R Area: 6,290.00SqFt PCI = 84
Sample Comments:

57 WEATHERING	L	6,290.00 SqFt	Comments:
48 LONGITUDINAL/TRANSVERSE CRACKING	L	200.00 Ft	Comments:

Re-inspection Report

ODA2015
Report Generated Date: November 03, 2015

Network: Troutdale Name: Portland Troutdale Airport

Branch: TA2TR Name: Twy A2 Troutdale Use: TAXIWAY Area: 24,368.00SqFt

Section: 02 of 2 From: Section 01 To: Taxiway A Last Const.: 08/30/1992
Surface: AC Family: OR-Cat2-AC-Central-TW-2015 Zone: KTTD Category: E Rank: S
Area: 7,550.00SqFt Length: 49.00Ft Width: 117.00Ft
Shoulder: Street Type: Grade: 0.00 Lanes: 0

Section Comments:

Last Insp. Date: 09/12/2015 Total Samples: 2 Surveyed: 2
Conditions: PCI : 85
Inspection Comments:

Sample Number: 01 Type: R Area: 3,560.00SqFt PCI = 83
Sample Comments:

48	LONGITUDINAL/TRANSVERSE CRACKING	L	130.00 Ft	Comments:
57	WEATHERING	L	2,560.00 SqFt	Comments:

Sample Number: 02 Type: R Area: 3,790.00SqFt PCI = 87
Sample Comments:

48	LONGITUDINAL/TRANSVERSE CRACKING	L	85.00 Ft	Comments:
57	WEATHERING	L	3,790.00 SqFt	Comments:

Re-inspection Report

ODA2015
Report Generated Date: November 03, 2015

Network: Troutdale Name: Portland Troutdale Airport

Branch: TA3TR Name: Twy A3 Troutdale Use: TAXIWAY Area: 24,229.00SqFt

Section: 01 of 2 From: Runway 7-25 To: Section 02 Last Const.: 08/02/1992
Surface: AC Family: OR-Cat2-AC-Central-TW-2015 Zone: KTTD Category: E Rank: S
Area: 15,798.00SqFt Length: 256.00Ft Width: 50.00Ft
Shoulder: Street Type: exi Grade: 0.00 Lanes: 0

Section Comments:

Last Insp. Date: 09/12/2015 Total Samples: 3 Surveyed: 2
Conditions: PCI : 88
Inspection Comments:

Sample Number: 01 Type: R Area: 5,663.00SqFt PCI = 89
Sample Comments:

48	LONGITUDINAL/TRANSVERSE CRACKING	L	82.00 Ft	Comments:
57	WEATHERING	L	5,663.00 SqFt	Comments:

Sample Number: 02 Type: R Area: 6,647.00SqFt PCI = 87
Sample Comments:

48	LONGITUDINAL/TRANSVERSE CRACKING	L	156.00 Ft	Comments:
57	WEATHERING	L	6,647.00 SqFt	Comments:

Re-inspection Report

ODA2015
Report Generated Date: November 03, 2015

Network: Troutdale Name: Portland Troutdale Airport

Branch: TA3TR Name: Twy A3 Troutdale Use: TAXIWAY Area: 24,229.00SqFt

Section: 02 of 2 From: Section 01 To: Taxiway A Last Const.: 08/02/1992
Surface: AC Family: OR-Cat2-AC-Central-TW-2015 Zone: KTTD Category: E Rank: S
Area: 8,431.00SqFt Length: 102.00Ft Width: 50.00Ft
Shoulder: Street Type: Grade: 0.00 Lanes: 0

Section Comments:

Last Insp. Date: 09/12/2015 Total Samples: 2 Surveyed: 2
Conditions: PCI : 81
Inspection Comments:

Sample Number: 01 Type: R Area: 4,788.00SqFt PCI = 83
Sample Comments:

48	LONGITUDINAL/TRANSVERSE CRACKING	L	190.00 Ft	Comments:
57	WEATHERING	L	4,788.00 SqFt	Comments:

Sample Number: 02 Type: R Area: 3,643.00SqFt PCI = 78
Sample Comments:

48	LONGITUDINAL/TRANSVERSE CRACKING	L	220.00 Ft	Comments:
57	WEATHERING	L	3,643.00 SqFt	Comments:

Re-inspection Report

ODA2015
Report Generated Date: November 03, 2015

Network: Troutdale Name: Portland Troutdale Airport

Branch: TA4TR Name: Twy A4 Troutdale Use: TAXIWAY Area: 10,956.00SqFt

Section: 01 of 2 From: Runway7-25 To: Section 02 Last Const.: 08/02/1992
Surface: AC Family: OR-Cat2-AC-Central-TW-2015 Zone: KTTD Category: E Rank: S
Area: 7,306.00SqFt Length: 126.00Ft Width: 50.00Ft
Shoulder: Street Type: exi Grade: 0.00 Lanes: 0

Section Comments:

Last Insp. Date: 09/12/2015 Total Samples: 2 Surveyed: 2
Conditions: PCI : 89
Inspection Comments:

Sample Number: 01 Type: R Area: 3,748.00SqFt PCI = 94
Sample Comments:

57 WEATHERING	L	3,748.00 SqFt	Comments:

Sample Number: 02 Type: R Area: 3,557.00SqFt PCI = 84
Sample Comments:

48 LONGITUDINAL/TRANSVERSE CRACKING	L	85.00 Ft	Comments:
45 DEPRESSION	L	14.00 SqFt	Comments:
57 WEATHERING	L	3,557.00 SqFt	Comments:

Re-inspection Report

ODA2015
Report Generated Date: November 03, 2015

Network: Troutdale Name: Portland Troutdale Airport

Branch: TA4TR Name: Twy A4 Troutdale Use: TAXIWAY Area: 10,956.00SqFt

Section: 02 of 2 From: Section 01 To: Taxiway A Last Const.: 08/02/1992
Surface: AC Family: OR-Cat2-AC-Central-TW-2015 Zone: KTTD Category: E Rank: S
Area: 3,650.00SqFt Length: 49.00Ft Width: 50.00Ft
Shoulder: Street Type: Grade: 0.00 Lanes: 0

Section Comments:

Last Insp. Date: 09/12/2015 Total Samples: 1 Surveyed: 1
Conditions: PCI : 80
Inspection Comments:

Sample Number: 01 Type: R Area: 3,650.00SqFt PCI = 80
Sample Comments:

48	LONGITUDINAL/TRANSVERSE CRACKING	L	90.00 Ft	Comments:
48	LONGITUDINAL/TRANSVERSE CRACKING	M	30.00 Ft	Comments:
57	WEATHERING	L	3,650.00 SqFt	Comments:

Re-inspection Report

ODA2015
Report Generated Date: November 03, 2015

Network: Troutdale Name: Portland Troutdale Airport

Branch: TA6TR Name: Twy A6 Troutdale Use: TAXIWAY Area: 10,945.00SqFt

Section: 01 of 2 From: Runway 7-25 To: Section 02 Last Const.: 08/02/1992
Surface: AC Family: OR-Cat2-AC-Central-TW-2015 Zone: KTTD Category: E Rank: S
Area: 7,392.00SqFt Length: 126.00Ft Width: 50.00Ft
Shoulder: Street Type: exi Grade: 0.00 Lanes: 0

Section Comments:

Last Insp. Date: 09/12/2015 Total Samples: 2 Surveyed: 2
Conditions: PCI : 86
Inspection Comments:

Sample Number: 01 Type: R Area: 3,764.00SqFt PCI = 83
Sample Comments:

48	LONGITUDINAL/TRANSVERSE CRACKING	L	76.00 Ft	Comments:
48	LONGITUDINAL/TRANSVERSE CRACKING	M	10.00 Ft	Comments:
57	WEATHERING	L	3,764.00 SqFt	Comments:

Sample Number: 02 Type: R Area: 3,628.00SqFt PCI = 90
Sample Comments:

48	LONGITUDINAL/TRANSVERSE CRACKING	L	15.00 Ft	Comments:
57	WEATHERING	L	2,902.00 SqFt	Comments:

Re-inspection Report

ODA2015
Report Generated Date: November 03, 2015

Network: Troutdale Name: Portland Troutdale Airport

Branch: TA6TR Name: Twy A6 Troutdale Use: TAXIWAY Area: 10,945.00SqFt

Section: 02 of 2 From: Section 01 To: Taxiway A Last Const.: 08/02/1992
Surface: AC Family: OR-Cat2-AC-Central-TW-2015 Zone: KTTD Category: E Rank: S
Area: 3,553.00SqFt Length: 49.00Ft Width: 50.00Ft
Shoulder: Street Type: Grade: 0.00 Lanes: 0

Section Comments:

Last Insp. Date: 09/12/2015 Total Samples: 1 Surveyed: 1
Conditions: PCI : 78
Inspection Comments:

Sample Number: 01 Type: R Area: 3,553.00SqFt PCI = 78
Sample Comments:

48	LONGITUDINAL/TRANSVERSE CRACKING	L	140.00 Ft	Comments:
45	DEPRESSION	L	30.00 SqFt	Comments:
57	WEATHERING	L	3,553.00 SqFt	Comments:

Re-inspection Report

ODA2015
Report Generated Date: November 03, 2015

Network: Troutdale Name: Portland Troutdale Airport

Branch: TA7TR Name: Twy A7 Troutdale Use: TAXIWAY Area: 10,314.00SqFt

Section: 01 of 2 From: Runway 7-25 To: Section 02 Last Const.: 09/02/1976
Surface: AC Family: OR-Cat2-AC-Central-TW-2015 Zone: KTTD Category: E Rank: P
Area: 7,294.00SqFt Length: 126.00Ft Width: 40.00Ft
Shoulder: Street Type: exi Grade: 0.00 Lanes: 0

Section Comments:

Last Insp. Date: 09/12/2015 Total Samples: 2 Surveyed: 2
Conditions: PCI : 64
Inspection Comments:

Sample Number: 01 Type: R Area: 3,053.00SqFt PCI = 64
Sample Comments:

43 BLOCK CRACKING	L	3,053.00 SqFt	Comments:

Sample Number: 02 Type: R Area: 4,241.00SqFt PCI = 64
Sample Comments:

43 BLOCK CRACKING	L	4,241.00 SqFt	Comments:

Re-inspection Report

ODA2015
Report Generated Date: November 03, 2015

Network: Troutdale Name: Portland Troutdale Airport

Branch: TA7TR Name: Twy A7 Troutdale Use: TAXIWAY Area: 10,314.00SqFt

Section: 02 of 2 From: Section 01 To: Taxiway A Last Const.: 08/02/1976
Surface: AC Family: OR-Cat2-AC-Central-TW-2015 Zone: KTTD Category: E Rank: P
Area: 3,020.00SqFt Length: 49.00Ft Width: 40.00Ft
Shoulder: Street Type: Grade: 0.00 Lanes: 0

Section Comments:

Last Insp. Date: 09/12/2015 Total Samples: 1 Surveyed: 1
Conditions: PCI : 63
Inspection Comments:

Sample Number: 01 Type: R Area: 3,020.00SqFt PCI = 63
Sample Comments:

43 BLOCK CRACKING	L	2,265.00 SqFt	Comments:
48 LONGITUDINAL/TRANSVERSE CRACKING	M	8.00 Ft	Comments:

Re-inspection Report

ODA2015
Report Generated Date: November 03, 2015

Network: Troutdale Name: Portland Troutdale Airport

Branch: TA8TR Name: Twy A8 Troutdale Use: TAXIWAY Area: 16,222.00SqFt

Section: 01 of 2 From: East end of Runway 7-25 To: Section 02 Last Const.: 08/03/1983
Surface: AC Family: OR-Cat2-AC-Central-TW-2015 Zone: KTTD Category: E Rank: P
Area: 8,782.00SqFt Length: 152.00Ft Width: 50.00Ft
Shoulder: Street Type: exi Grade: 0.00 Lanes: 0

Section Comments:

Last Insp. Date: 09/12/2015 Total Samples: 2 Surveyed: 2
Conditions: PCI : 87
Inspection Comments:

Sample Number: 01 Type: R Area: 4,383.00SqFt PCI = 86
Sample Comments:

48 LONGITUDINAL/TRANSVERSE CRACKING	L	197.00 Ft	Comments:

Sample Number: 02 Type: R Area: 4,399.00SqFt PCI = 87
Sample Comments:

48 LONGITUDINAL/TRANSVERSE CRACKING	L	185.00 Ft	Comments:

Re-inspection Report

ODA2015
Report Generated Date: November 03, 2015

Network: Troutdale Name: Portland Troutdale Airport

Branch: TA8TR Name: Twy A8 Troutdale Use: TAXIWAY Area: 16,222.00SqFt

Section: 02 of 2 From: Section 01 To: Taxiway A Last Const.: 08/03/1983
Surface: AC Family: OR-Cat2-AC-Central-TW-2015 Zone: KTTD Category: E Rank: P
Area: 7,440.00SqFt Length: 23.00Ft Width: 50.00Ft
Shoulder: Street Type: Grade: 0.00 Lanes: 0

Section Comments:

Last Insp. Date: 09/12/2015 Total Samples: 2 Surveyed: 2
Conditions: PCI : 82
Inspection Comments:

Sample Number: 01 Type: R Area: 4,220.00SqFt PCI = 89
Sample Comments:

48 LONGITUDINAL/TRANSVERSE CRACKING	L	140.00 Ft	Comments:

Sample Number: 02 Type: R Area: 3,220.00SqFt PCI = 72
Sample Comments:

48 LONGITUDINAL/TRANSVERSE CRACKING	L	320.00 Ft	Comments:
48 LONGITUDINAL/TRANSVERSE CRACKING	M	40.00 Ft	Comments:

Re-inspection Report

ODA2015
Report Generated Date: November 03, 2015

Network: Troutdale Name: Portland Troutdale Airport

Branch: TATR Name: Twy A Troutdale Use: TAXIWAY Area: 286,368.00SqFt

Section: 01 of 2 From: West end of Runway 7-25 To: Taxiway A2 Last Const.: 08/03/1983
Surface: AC Family: OR-Cat2-AC-Central-TW-2015 Zone: KTTD Category: E Rank: P
Area: 61,268.00SqFt Length: 1,223.00Ft Width: 50.00Ft
Shoulder: Street Type: exi Grade: 0.00 Lanes: 0

Section Comments:

Last Insp. Date: 09/12/2015 Total Samples: 13 Surveyed: 4
Conditions: PCI : 64
Inspection Comments:

Sample Number: 01 Type: R Area: 4,652.00SqFt PCI = 58
Sample Comments:

43 BLOCK CRACKING	L	3,256.00 SqFt	Comments:
43 BLOCK CRACKING	M	232.00 SqFt	Comments:
57 WEATHERING	L	4,652.00 SqFt	Comments:

Sample Number: 06 Type: R Area: 5,000.00SqFt PCI = 67
Sample Comments:

43 BLOCK CRACKING	L	2,500.00 SqFt	Comments:
57 WEATHERING	L	5,000.00 SqFt	Comments:

Sample Number: 09 Type: R Area: 5,000.00SqFt PCI = 65
Sample Comments:

43 BLOCK CRACKING	L	3,000.00 SqFt	Comments:
57 WEATHERING	L	5,000.00 SqFt	Comments:

Sample Number: 10 Type: R Area: 5,000.00SqFt PCI = 65
Sample Comments:

43 BLOCK CRACKING	L	3,000.00 SqFt	Comments:
57 WEATHERING	L	5,000.00 SqFt	Comments:

Re-inspection Report

ODA2015
Report Generated Date: November 03, 2015

Network: Troutdale Name: Portland Troutdale Airport

Branch: TATR Name: Twy A Troutdale Use: TAXIWAY Area: 286,368.00SqFt

Section: 02 of 2 From: Taxiway A2 To: East end of Taxiway Last Const.: 08/02/1992
Surface: AC Family: OR-Cat2-AC-Central-TW-2015 Zone: KTTD Category: E Rank: P
Area: 225,100.00SqFt Length: 4,482.00Ft Width: 50.00Ft
Shoulder: Street Type: exi Grade: 0.00 Lanes: 0

Section Comments:

Last Insp. Date: 09/12/2015 Total Samples: 45 Surveyed: 6
Conditions: PCI : 79
Inspection Comments:

Sample Number: 04 Type: R Area: 5,000.00SqFt PCI = 76
Sample Comments:

48	LONGITUDINAL/TRANSVERSE CRACKING	L	360.00 Ft	Comments:
57	WEATHERING	L	5,000.00 SqFt	Comments:

Sample Number: 16 Type: R Area: 5,000.00SqFt PCI = 86
Sample Comments:

48	LONGITUDINAL/TRANSVERSE CRACKING	L	130.00 Ft	Comments:
57	WEATHERING	L	5,000.00 SqFt	Comments:

Sample Number: 22 Type: R Area: 5,000.00SqFt PCI = 76
Sample Comments:

48	LONGITUDINAL/TRANSVERSE CRACKING	L	348.00 Ft	Comments:
57	WEATHERING	L	5,000.00 SqFt	Comments:

Sample Number: 28 Type: R Area: 5,000.00SqFt PCI = 79
Sample Comments:

48	LONGITUDINAL/TRANSVERSE CRACKING	L	280.00 Ft	Comments:
57	WEATHERING	L	5,000.00 SqFt	Comments:

Sample Number: 38 Type: R Area: 5,000.00SqFt PCI = 74
Sample Comments:

48	LONGITUDINAL/TRANSVERSE CRACKING	L	270.00 Ft	Comments:
48	LONGITUDINAL/TRANSVERSE CRACKING	M	80.00 Ft	Comments:
57	WEATHERING	L	5,000.00 SqFt	Comments:

Sample Number: 40 Type: R Area: 5,000.00SqFt PCI = 81
Sample Comments:

48	LONGITUDINAL/TRANSVERSE CRACKING	L	240.00 Ft	Comments:
57	WEATHERING	L	5,000.00 SqFt	Comments:

Re-inspection Report

ODA2015
Report Generated Date: November 03, 2015

Network: Troutdale Name: Portland Troutdale Airport

Branch: TB1TR Name: Twy B1 Troutdale Use: TAXIWAY Area: 10,266.00SqFt

Section: 01 of 1 From: TB-01 To: Runway 7-25 Last Const.: 08/04/2008
Surface: AC Family: OR-Cat2-AC-Central-TW-2015 Zone: KTTD Category: E Rank: P
Area: 10,266.00SqFt Length: 140.00Ft Width: 55.00Ft
Shoulder: Street Type: Grade: 0.00 Lanes: 0

Section Comments:

Last Insp. Date: 09/12/2015 Total Samples: 2 Surveyed: 2
Conditions: PCI : 98
Inspection Comments:

Sample Number: 01 Type: R Area: 4,838.00SqFt PCI = 100
Sample Comments:
<NO DISTRESSES>

Sample Number: 02 Type: R Area: 5,428.00SqFt PCI = 96
Sample Comments:
48 LONGITUDINAL/TRANSVERSE CRACKING L 23.00 Ft Comments:

Re-inspection Report

ODA2015
Report Generated Date: November 03, 2015

Network: Troutdale Name: Portland Troutdale Airport

Branch: TB2TR Name: Twy B2 Troutdale Use: TAXIWAY Area: 13,666.00SqFt

Section: 01 of 1 From: TB-01 To: Runway 7-25 Last Const.: 08/04/2008
Surface: AC Family: OR-Cat2-AC-Central-TW-2015 Zone: KTTD Category: E Rank: S
Area: 13,666.00SqFt Length: 140.00Ft Width: 65.00Ft
Shoulder: Street Type: exi Grade: 0.00 Lanes: 0

Section Comments:

Last Insp. Date: 09/12/2015 Total Samples: 2 Surveyed: 2
Conditions: PCI : 91
Inspection Comments:

Sample Number: 01 Type: R Area: 6,069.00SqFt PCI = 92
Sample Comments:

45 DEPRESSION	L	35.00 SqFt	Comments:
48 LONGITUDINAL/TRANSVERSE CRACKING	L	42.00 Ft	Comments:

Sample Number: 03 Type: R Area: 3,593.00SqFt PCI = 91
Sample Comments:

48 LONGITUDINAL/TRANSVERSE CRACKING	L	93.00 Ft	Comments:

Re-inspection Report

ODA2015
Report Generated Date: November 03, 2015

Network: Troutdale Name: Portland Troutdale Airport

Branch: TB3TR Name: Twy B3 Troutdale Use: TAXIWAY Area: 8,813.00SqFt

Section: 01 of 1 From: TB-01 To: Runway 7-25 Last Const.: 08/04/2008
Surface: AC Family: OR-Cat2-AC-Central-TW-2015 Zone: KTTD Category: E Rank: S
Area: 8,813.00SqFt Length: 140.00Ft Width: 40.00Ft
Shoulder: Street Type: exi Grade: 0.00 Lanes: 0

Section Comments:

Last Insp. Date: 09/12/2015 Total Samples: 2 Surveyed: 2
Conditions: PCI : 89
Inspection Comments:

Sample Number: 01 Type: R Area: 4,298.00SqFt PCI = 84
Sample Comments:

45 DEPRESSION	L	80.00	SqFt	Comments:
48 LONGITUDINAL/TRANSVERSE CRACKING	L	151.00	Ft	Comments:

Sample Number: 02 Type: R Area: 4,514.00SqFt PCI = 94
Sample Comments:

48 LONGITUDINAL/TRANSVERSE CRACKING	L	60.00	Ft	Comments:

Re-inspection Report

ODA2015
Report Generated Date: November 03, 2015

Network: Troutdale Name: Portland Troutdale Airport

Branch: TB4TR Name: Twy B4 Troutdale Use: TAXIWAY Area: 8,764.00SqFt

Section: 01 of 1 From: TB-01 To: Runway 7-25 Last Const.: 08/04/2008
Surface: AC Family: OR-Cat2-AC-Central-TW-2015 Zone: KTTD Category: E Rank: S
Area: 8,764.00SqFt Length: 140.00Ft Width: 40.00Ft
Shoulder: Street Type: exi Grade: 0.00 Lanes: 0

Section Comments:

Last Insp. Date: 09/12/2015 Total Samples: 2 Surveyed: 2
Conditions: PCI : 100
Inspection Comments:

Sample Number: 01 Type: R Area: 4,273.00SqFt PCI = 100
Sample Comments:
<NO DISTRESSES>

Sample Number: 02 Type: R Area: 4,491.00SqFt PCI = 100
Sample Comments:
<NO DISTRESSES>

Re-inspection Report

ODA2015
Report Generated Date: November 03, 2015

Network: Troutdale Name: Portland Troutdale Airport

Branch: TB6TR Name: Twy B6 Troutdale Use: TAXIWAY Area: 8,756.00SqFt

Section: 01 of 1 From: TB-01 To: Runway 7-25 Last Const.: 08/04/2009
Surface: AC Family: OR-Cat2-AC-Central-TW-2015 Zone: KTTD Category: E Rank: S
Area: 8,756.00SqFt Length: 140.00Ft Width: 40.00Ft
Shoulder: Street Type: exi Grade: 0.00 Lanes: 0

Section Comments:

Last Insp. Date: 09/12/2015 Total Samples: 2 Surveyed: 2
Conditions: PCI : 100
Inspection Comments:

Sample Number: 01 Type: R Area: 4,298.00SqFt PCI = 100
Sample Comments:
<NO DISTRESSES>

Sample Number: 02 Type: R Area: 4,458.00SqFt PCI = 100
Sample Comments:
<NO DISTRESSES>

Re-inspection Report

ODA2015
Report Generated Date: November 03, 2015

Network: Troutdale Name: Portland Troutdale Airport

Branch: TB7TR Name: Twy B7 Troutdale Use: TAXIWAY Area: 9,454.00SqFt

Section: 01 of 1 From: TB-01 To: Runway 7-25 Last Const.: 08/04/2009
Surface: AC Family: OR-Cat2-AC-Central-TW-2015 Zone: KTTD Category: E Rank: P
Area: 9,454.00SqFt Length: 140.00Ft Width: 40.00Ft
Shoulder: Street Type: exi Grade: 0.00 Lanes: 0

Section Comments:

Last Insp. Date: 09/12/2015 Total Samples: 2 Surveyed: 2
Conditions: PCI : 100
Inspection Comments:

Sample Number: 01 Type: R Area: 5,038.00SqFt PCI = 100
Sample Comments:
<NO DISTRESSES>

Sample Number: 02 Type: R Area: 4,416.00SqFt PCI = 100
Sample Comments:
<NO DISTRESSES>

Re-inspection Report

ODA2015
Report Generated Date: November 03, 2015

Network: Troutdale Name: Portland Troutdale Airport

Branch: TB8TR Name: Twy B8 Troutdale Use: TAXIWAY Area: 8,473.00SqFt

Section: 01 of 1 From: TB-01 To: Runway 7-25 Last Const.: 08/04/2009
Surface: AC Family: OR-Cat2-AC-Central-TW-2015 Zone: KTTD Category: E Rank: P
Area: 8,473.00SqFt Length: 140.00Ft Width: 50.00Ft
Shoulder: Street Type: Grade: 0.00 Lanes: 0

Section Comments:

Last Insp. Date: 09/12/2015 Total Samples: 2 Surveyed: 2
Conditions: PCI : 100
Inspection Comments:

Sample Number: 01 Type: R Area: 4,276.00SqFt PCI = 100
Sample Comments:
<NO DISTRESSES>

Sample Number: 02 Type: R Area: 4,196.00SqFt PCI = 100
Sample Comments:
<NO DISTRESSES>

Re-inspection Report

ODA2015
Report Generated Date: November 03, 2015

Network: Troutdale Name: Portland Troutdale Airport

Branch: TBTR Name: Twy B Troutdale Use: TAXIWAY Area: 207,778.00SqFt

Section: 01 of 3 From: TB1-01 To: TB-02 Last Const.: 08/04/2008
Surface: AC Family: OR-Cat2-AC-Central-TW-2015 Zone: KTTD Category: E Rank: S
Area: 75,484.00SqFt Length: 1,620.00Ft Width: 50.00Ft
Shoulder: Street Type: exi Grade: 0.00 Lanes: 0

Section Comments:

Last Insp. Date: 09/12/2015 Total Samples: 16 Surveyed: 4
Conditions: PCI : 99
Inspection Comments:

Sample Number: 01 Type: R Area: 5,250.00SqFt PCI = 100
Sample Comments:
<NO DISTRESSES>

Sample Number: 04 Type: R Area: 5,250.00SqFt PCI = 100
Sample Comments:
<NO DISTRESSES>

Sample Number: 09 Type: R Area: 5,250.00SqFt PCI = 100
Sample Comments:
<NO DISTRESSES>

Sample Number: 11 Type: R Area: 5,250.00SqFt PCI = 96
Sample Comments:
48 LONGITUDINAL/TRANSVERSE CRACKING L 35.00 Ft Comments:

Re-inspection Report

ODA2015
Report Generated Date: November 03, 2015

Network: Troutdale Name: Portland Troutdale Airport

Branch: TBTR Name: Twy B Troutdale Use: TAXIWAY Area: 207,778.00SqFt

Section: 02 of 3 From: TB-01 To: Terminal Apron Last Const.: 08/04/2009
Surface: AC Family: OR-Cat2-AC-Central-TW-2015 Zone: KTTD Category: E Rank: S
Area: 65,070.00SqFt Length: 1,860.00Ft Width: 35.00Ft
Shoulder: Street Type: exi Grade: 0.00 Lanes: 0

Section Comments:

Last Insp. Date: 09/12/2015 Total Samples: 13 Surveyed: 4
Conditions: PCI : 98
Inspection Comments:

Sample Number: 01 Type: R Area: 5,250.00SqFt PCI = 96
Sample Comments:
48 LONGITUDINAL/TRANSVERSE CRACKING L 35.00 Ft Comments:

Sample Number: 05 Type: R Area: 5,250.00SqFt PCI = 100
Sample Comments:
<NO DISTRESSES>

Sample Number: 07 Type: R Area: 5,250.00SqFt PCI = 95
Sample Comments:
48 LONGITUDINAL/TRANSVERSE CRACKING L 48.00 Ft Comments:

Sample Number: 11 Type: R Area: 5,250.00SqFt PCI = 100
Sample Comments:
<NO DISTRESSES>

Re-inspection Report

ODA2015
Report Generated Date: November 03, 2015

Network: Troutdale Name: Portland Troutdale Airport

Branch: TBTR Name: Twy B Troutdale Use: TAXIWAY Area: 207,778.00SqFt

Section: 03 of 3 From: Terminal Apron To: TB8-01 Last Const.: 08/04/2009
Surface: AC Family: OR-Cat2-AC-Central-TW-2015 Zone: KTTD Category: E Rank: S
Area: 67,224.00SqFt Length: 1,920.00Ft Width: 35.00Ft
Shoulder: Street Type: exi Grade: 0.00 Lanes: 0

Section Comments:

Last Insp. Date: 09/12/2015 Total Samples: 13 Surveyed: 4
Conditions: PCI : 92
Inspection Comments:

Sample Number: 01 Type: R Area: 5,250.00SqFt PCI = 90
Sample Comments:

48	LONGITUDINAL/TRANSVERSE CRACKING	L	35.00 Ft	Comments:
57	WEATHERING	L	5,250.00 SqFt	Comments:

Sample Number: 06 Type: R Area: 5,250.00SqFt PCI = 90
Sample Comments:

48	LONGITUDINAL/TRANSVERSE CRACKING	L	28.00 Ft	Comments:
57	WEATHERING	L	5,250.00 SqFt	Comments:

Sample Number: 09 Type: R Area: 5,250.00SqFt PCI = 94
Sample Comments:

57	WEATHERING	L	5,250.00 SqFt	Comments:

Sample Number: 12 Type: R Area: 5,250.00SqFt PCI = 94
Sample Comments:

57	WEATHERING	L	5,250.00 SqFt	Comments:

Re-inspection Report

ODA2015
Report Generated Date: November 03, 2015

Network: Troutdale Name: Portland Troutdale Airport

Branch: TLANETR Name: Taxilane Troutdale Use: TAXIWAY Area: 94,037.00SqFt

Section: 01 of 2 From: Perimeter Road To: - Last Const.: 11/01/2004
Surface: AAC Family: OR-Cat2-AAC-Central-TW-2015 Zone: KTTD Category: E Rank: S
Area: 81,403.00SqFt Length: 1,100.00Ft Width: 55.00Ft
Shoulder: Street Type: Grade: 0.00 Lanes: 0

Section Comments:

Last Insp. Date: 09/12/2015 Total Samples: 15 Surveyed: 5
Conditions: PCI : 83
Inspection Comments:

Sample Number: 03 Type: R Area: 5,244.00SqFt PCI = 85
Sample Comments:

48 LONGITUDINAL/TRANSVERSE CRACKING	L	10.00 Ft	Comments:
48 LONGITUDINAL/TRANSVERSE CRACKING	M	55.00 Ft	Comments:

Sample Number: 06 Type: R Area: 5,534.00SqFt PCI = 79
Sample Comments:

48 LONGITUDINAL/TRANSVERSE CRACKING	L	25.00 Ft	Comments:
48 LONGITUDINAL/TRANSVERSE CRACKING	M	130.00 Ft	Comments:

Sample Number: 08 Type: R Area: 5,770.00SqFt PCI = 84
Sample Comments:

48 LONGITUDINAL/TRANSVERSE CRACKING	L	33.00 Ft	Comments:
48 LONGITUDINAL/TRANSVERSE CRACKING	M	60.00 Ft	Comments:

Sample Number: 10 Type: R Area: 5,934.00SqFt PCI = 86
Sample Comments:

48 LONGITUDINAL/TRANSVERSE CRACKING	L	70.00 Ft	Comments:
48 LONGITUDINAL/TRANSVERSE CRACKING	M	40.00 Ft	Comments:

Sample Number: 15 Type: R Area: 5,895.00SqFt PCI = 79
Sample Comments:

48 LONGITUDINAL/TRANSVERSE CRACKING	L	40.00 Ft	Comments:
48 LONGITUDINAL/TRANSVERSE CRACKING	M	125.00 Ft	Comments:

Re-inspection Report

ODA2015
Report Generated Date: November 03, 2015

Network: Troutdale Name: Portland Troutdale Airport

Branch: TLANETR Name: Taxilane Troutdale Use: TAXIWAY Area: 94,037.00SqFt

Section: 02 of 2 From: - To: - Last Const.: 11/01/2004
Surface: PCC Family: OR-Cat2-PCC-Central-TW-2015 Zone: KTTD Category: E Rank: S
Area: 12,634.00SqFt Length: 200.00Ft Width: 63.00Ft
Slabs: 8 Slab Width: 63.00Ft Slab Length: 50.00Ft Joint Length: 189.00Ft
Shoulder: Street Type: Grade: 0.00 Lanes: 0

Section Comments:

Last Insp. Date: 09/12/2015 Total Samples: 2 Surveyed: 2
Conditions: PCI : 92
Inspection Comments:

Sample Number: 01 Type: R Area: 4.00Slabs PCI = 100
Sample Comments:
<NO DISTRESSES>

Sample Number: 02 Type: R Area: 4.00Slabs PCI = 85
Sample Comments:
63 LINEAR CRACKING L 1.00 Slabs Comments: