APPENDIX B, USER ACCESSIBILITY MAPS

APPENDIX B

Appendix B – Airports with An Approach Supported by Vertical Guidance, 30-Minute Drive Times and locations of OAP v6.0 System Airports (Associated with Figure 5-3)

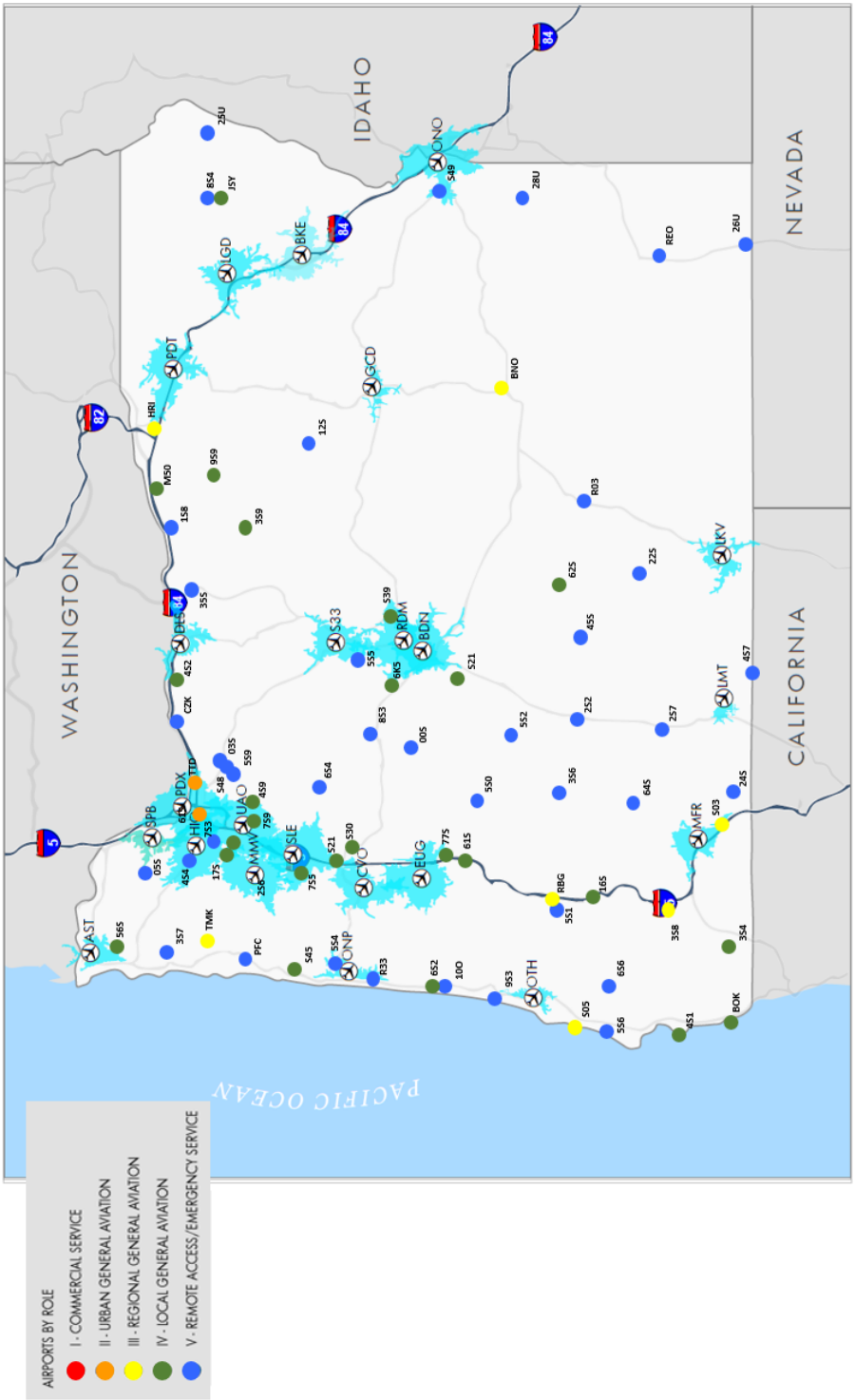

Appendix B – Airports With A Published Approach, 30-Minute Drive Times and locations of OAP V6.0 System Airports (Associated with Figure 5-4)

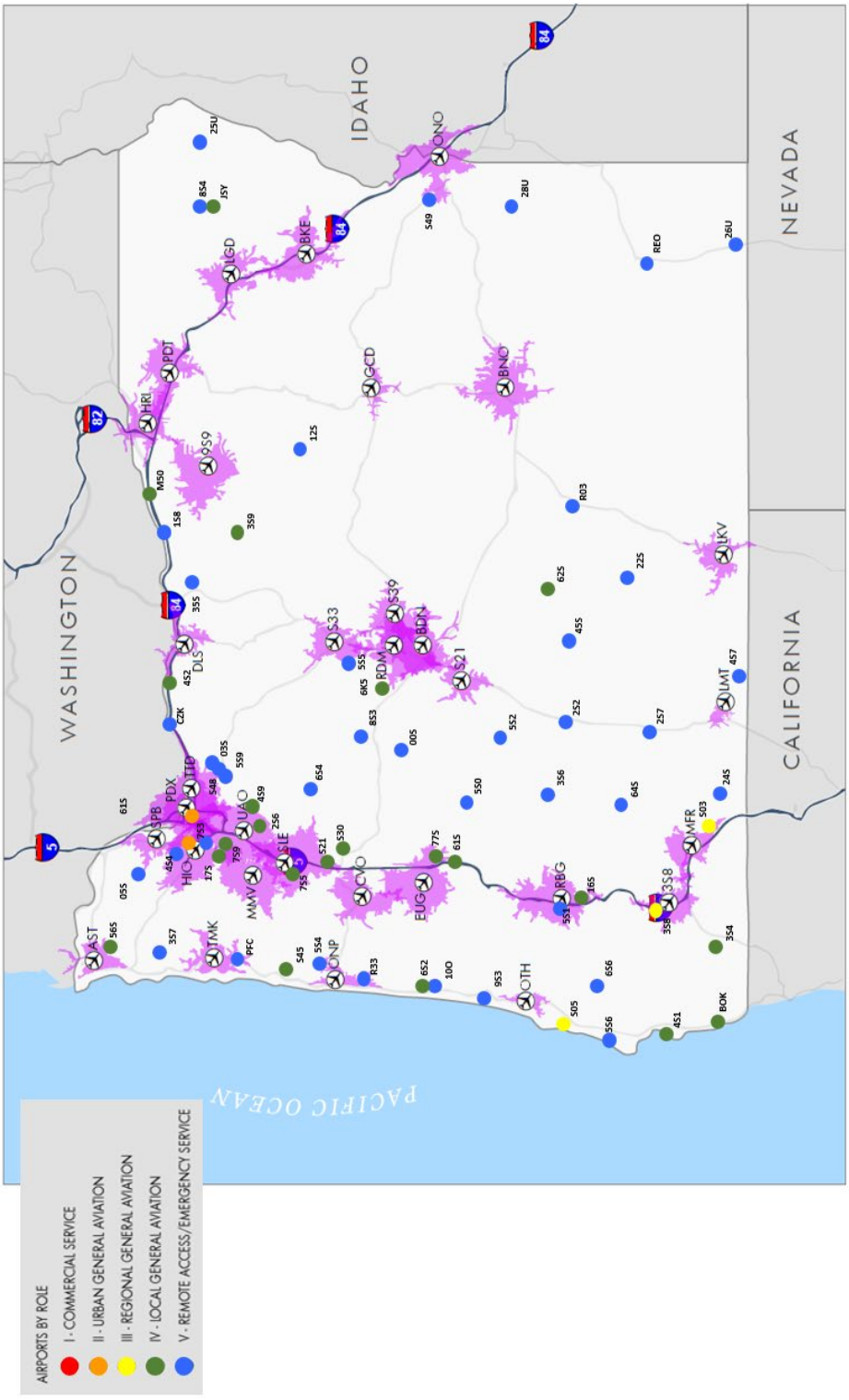

Appendix B – Airports with Weather Reporting, 30-Minute Drive Times and locations of OAP V6.0 System Airports (Associated with Figure 5-5)

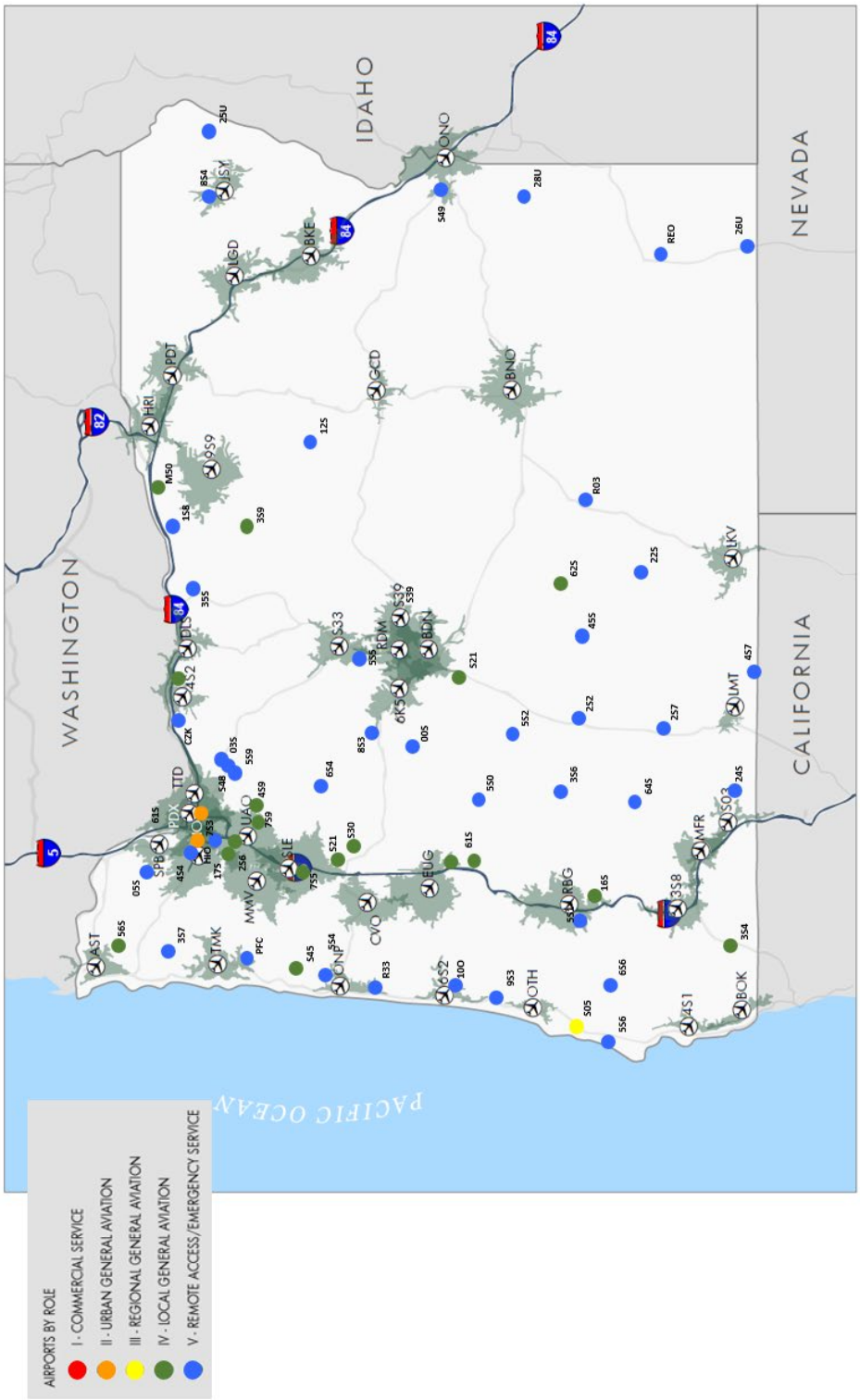

Appendix B – Commercial Airports On Borders And Category I Oregon Airports, 120-Minute Drive Times and locations of OAP V6.0 System Airports (Associated with Figures 5-6 to 5-8)

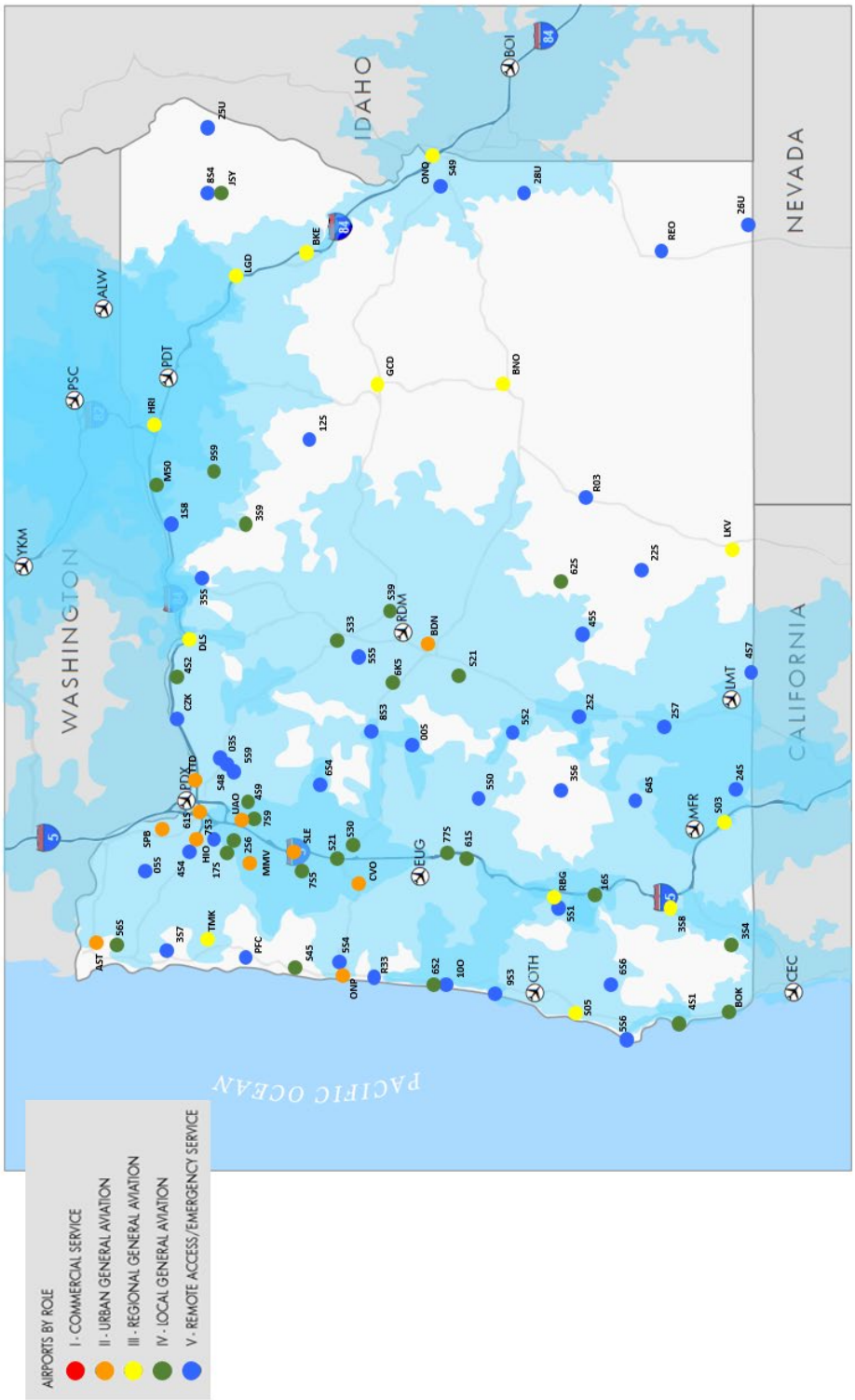

Appendix B – Out-Of-State General Aviation Airports, 30-Minute Drive Times and locations of OAP V6.0 System Airports (Associated with Figure 5-10)

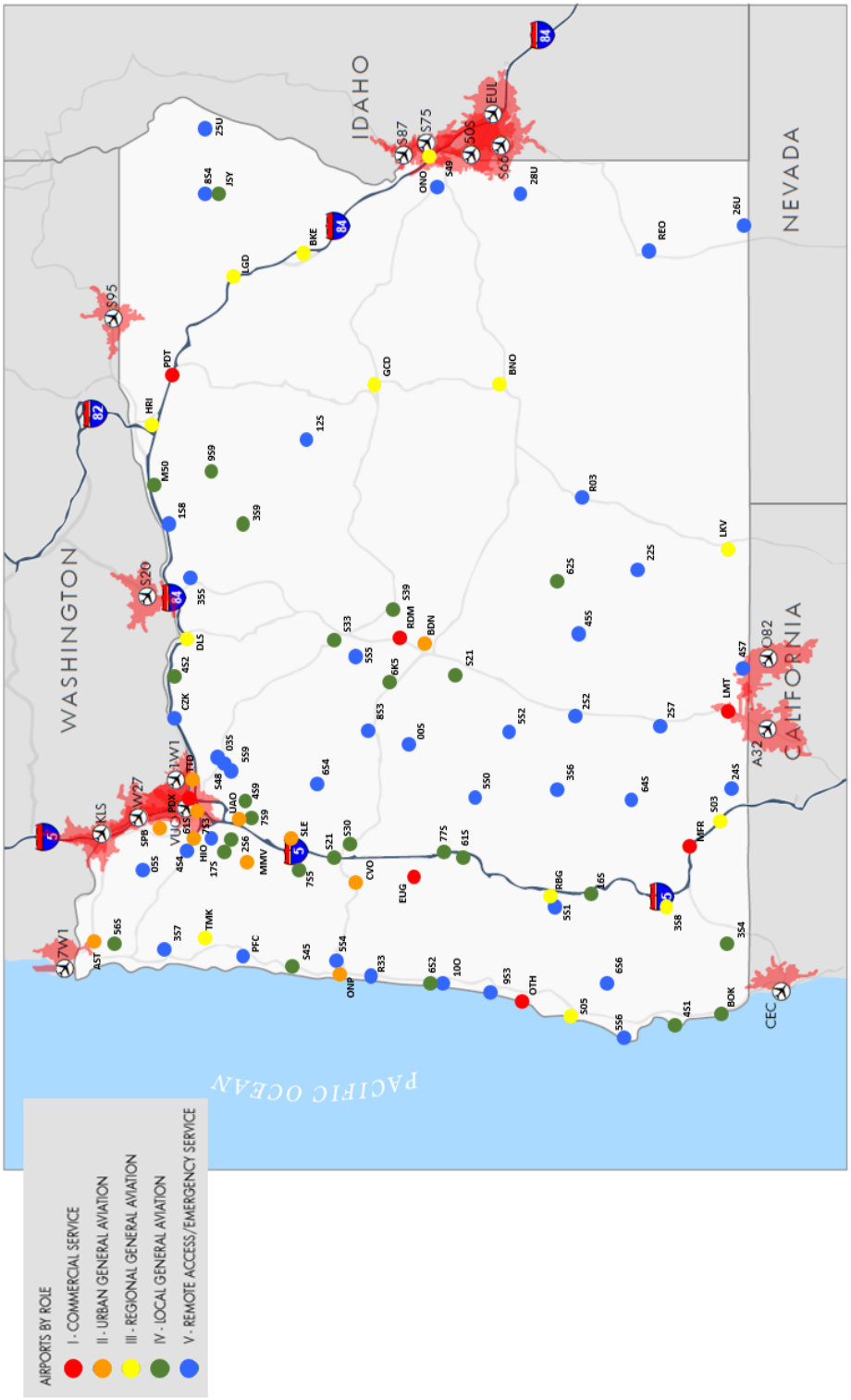

Appendix B – Category I: Commercial Service Airports And 30-Minute Drive Times, 30-Minute Drive Times and locations of OAP V6.0 System Airports (Associated with Figure 5-11)

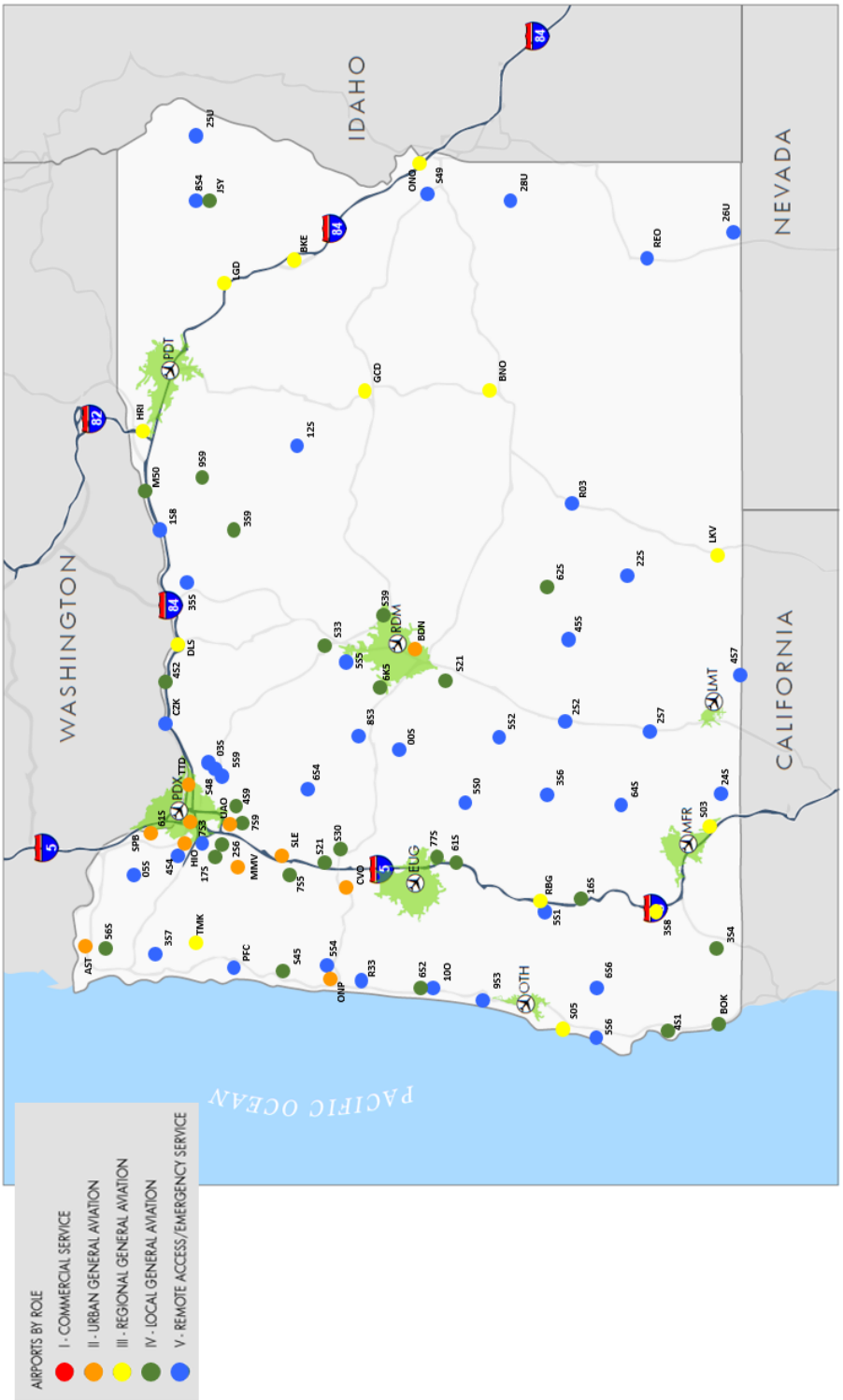

Appendix B – Category II: Urban General Aviation Airports, 30-Minute Drive Times and locations of OAP V6.0 System Airports (Associated with Figure 5-12)

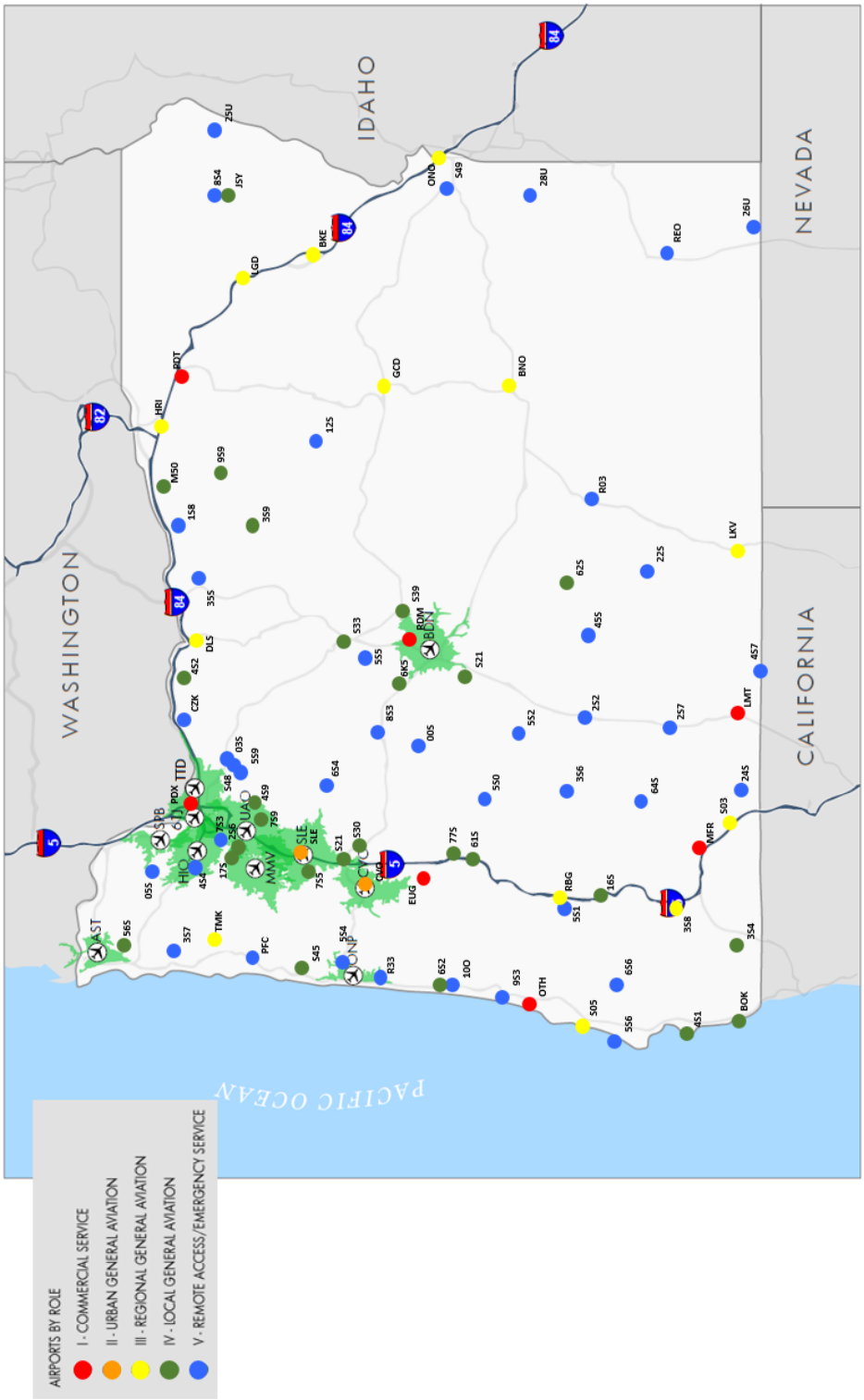

Appendix B – Category III: Regional General Aviation Airports, 30-Minute Drive Times and locations of OAP V6.0 System Airports (Associated with Figure 5-13)

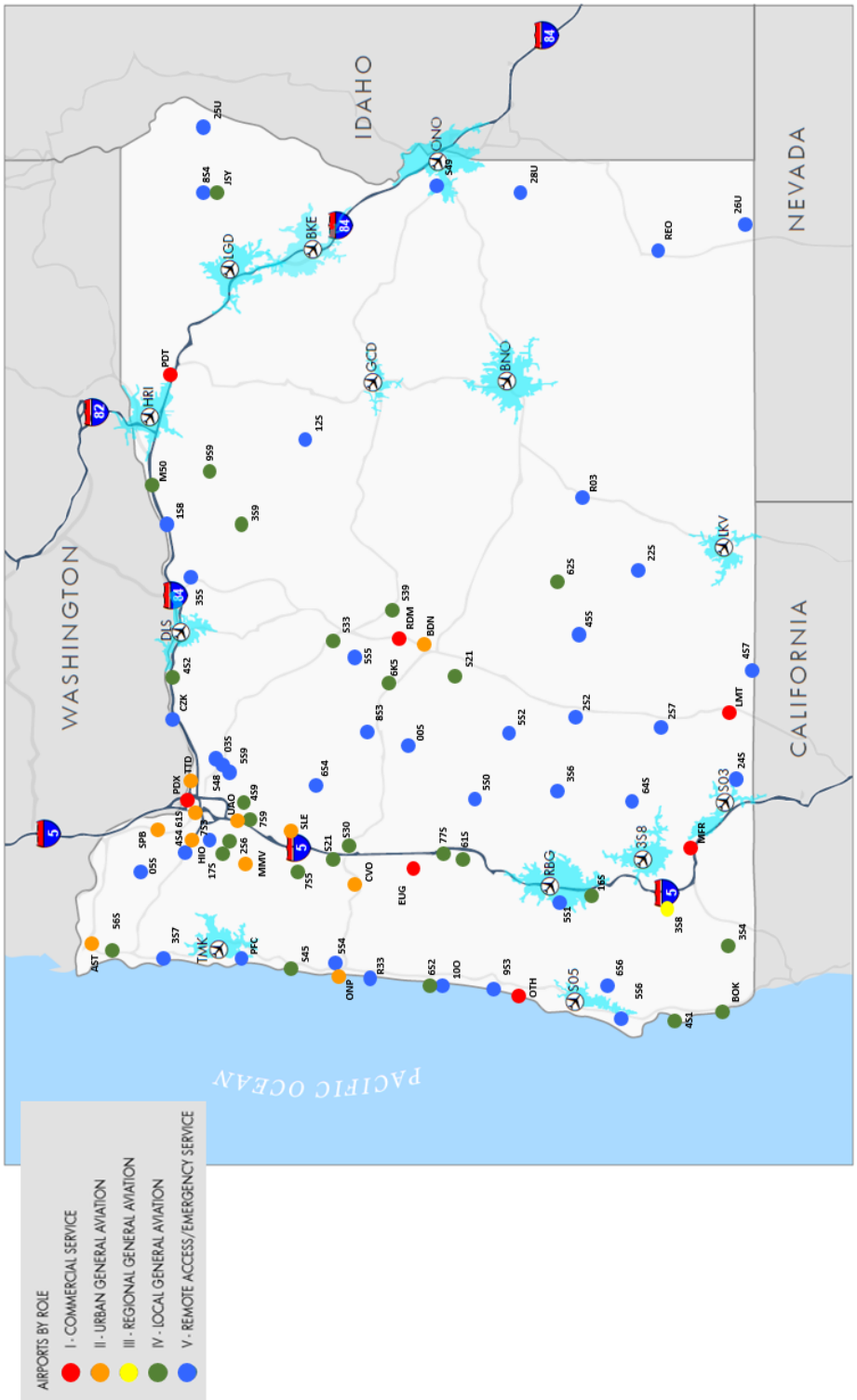

Appendix B – CATEGORY IV: Local General Aviation Airports, 30-Minute Drive Times and locations of OAP V6.0 System Airports (Associated with Figure 5-14)

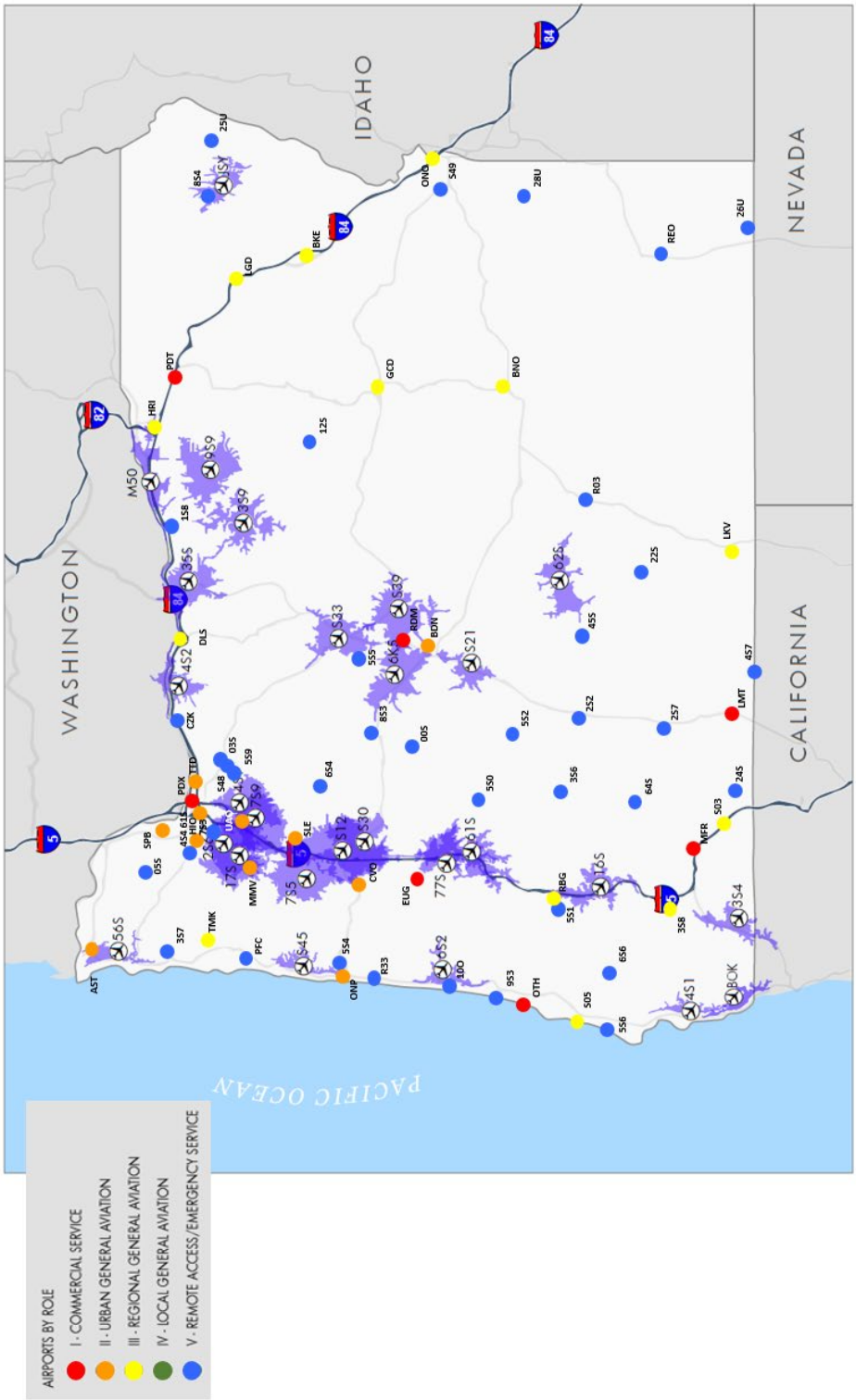

Appendix B – CATEGORY V: Remote Access/Emergency Services (RAES) General Aviation Airports, 30-Minute Drive Times and locations of OAP V6.0 System Airports (Associated with Figure 5-15)

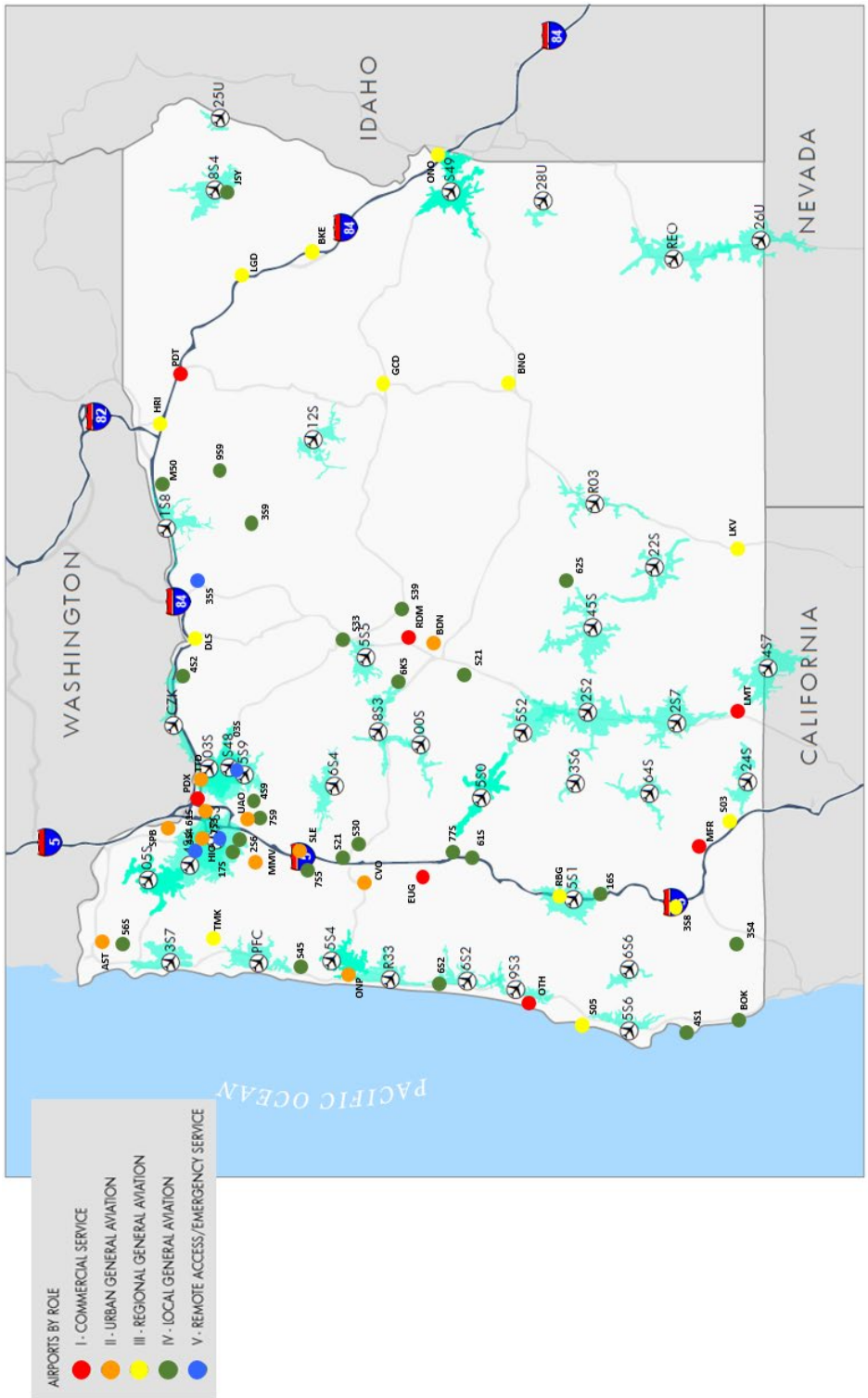

Appendix B – State-Owned Airports, 30-Minute Drive Times and locations of OAP V6.0 System Airports (Associated with Figure 5-16)

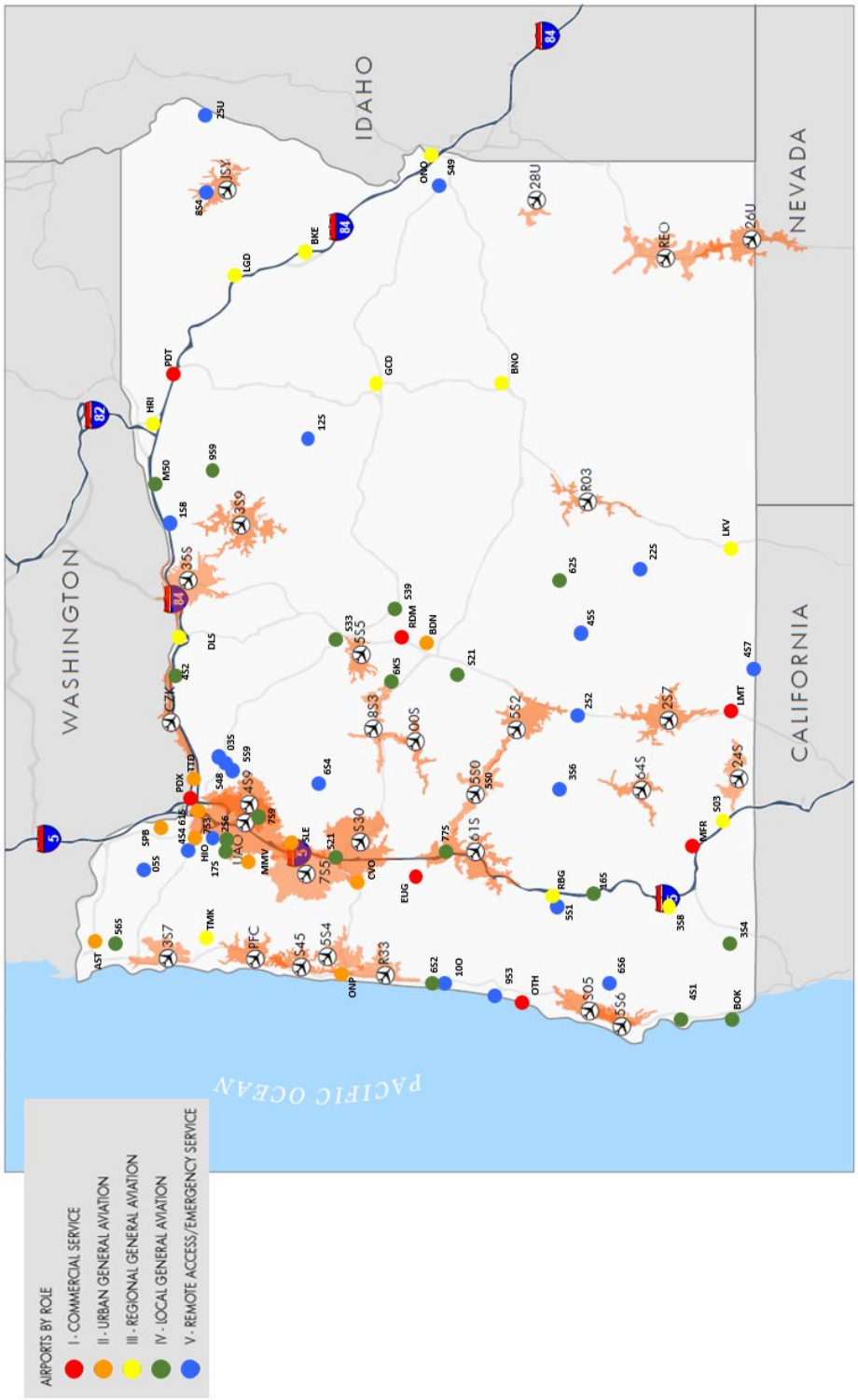
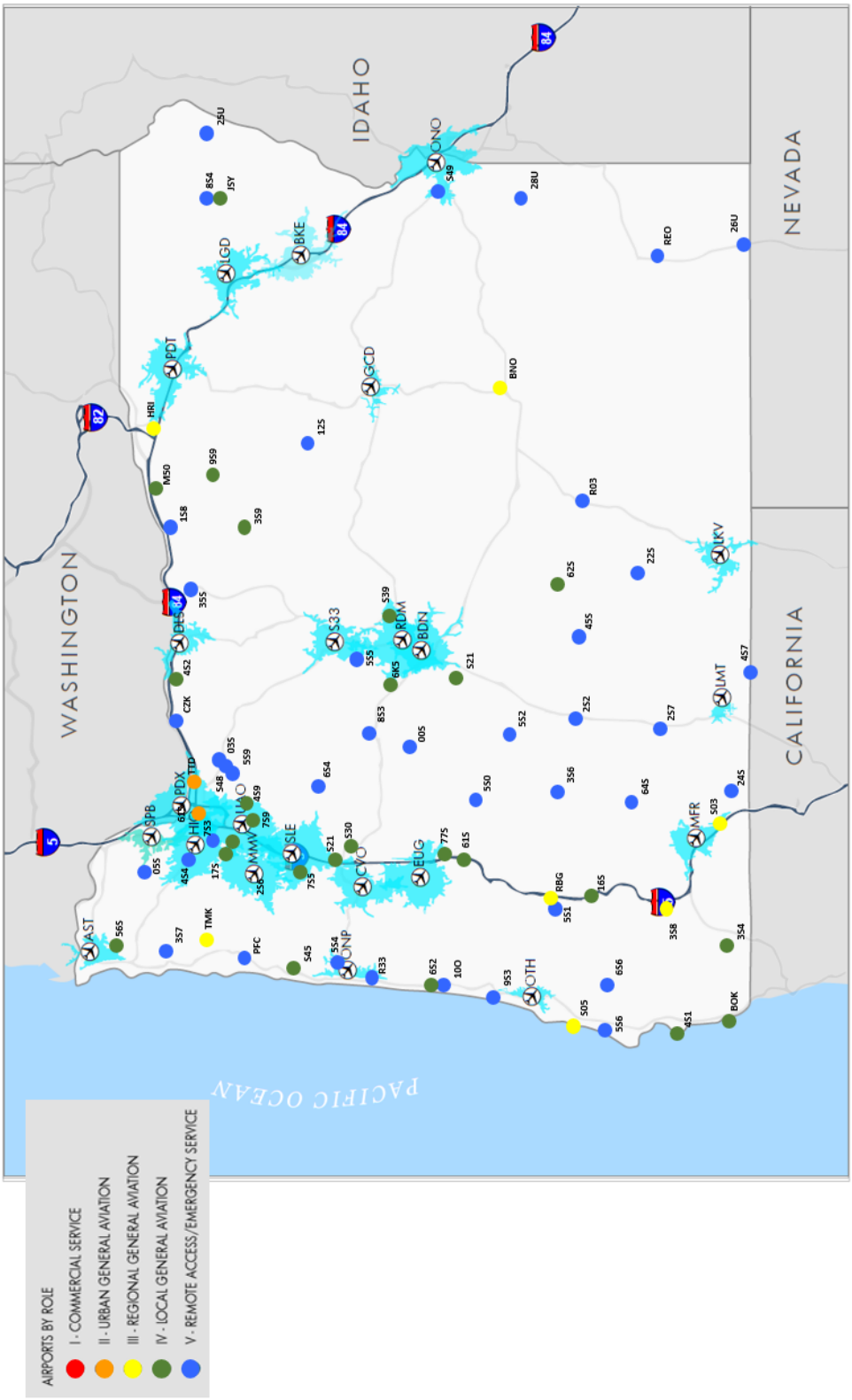
Appendix B – Airports Supporting Economic Development/Businesses Utilizing General Aviation, 30-Minute Drive Times and locations of OAP V6.0 System Airports (Associated with Figure 5-17)