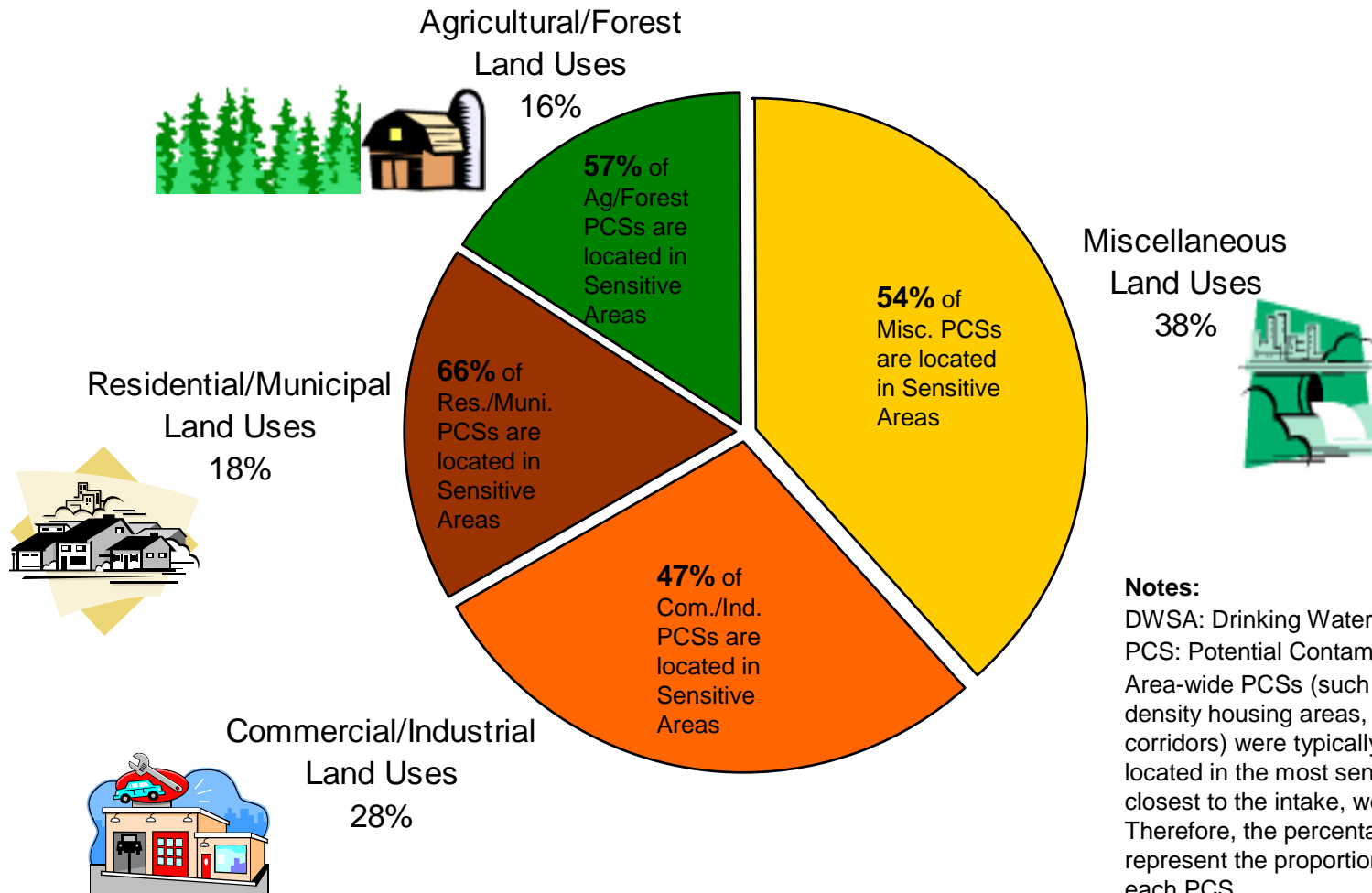


Oregon Drinking Water Protection Program

Over 15,000 Potential Sources of Contamination were identified in Drinking Water Source Areas as of June 2005

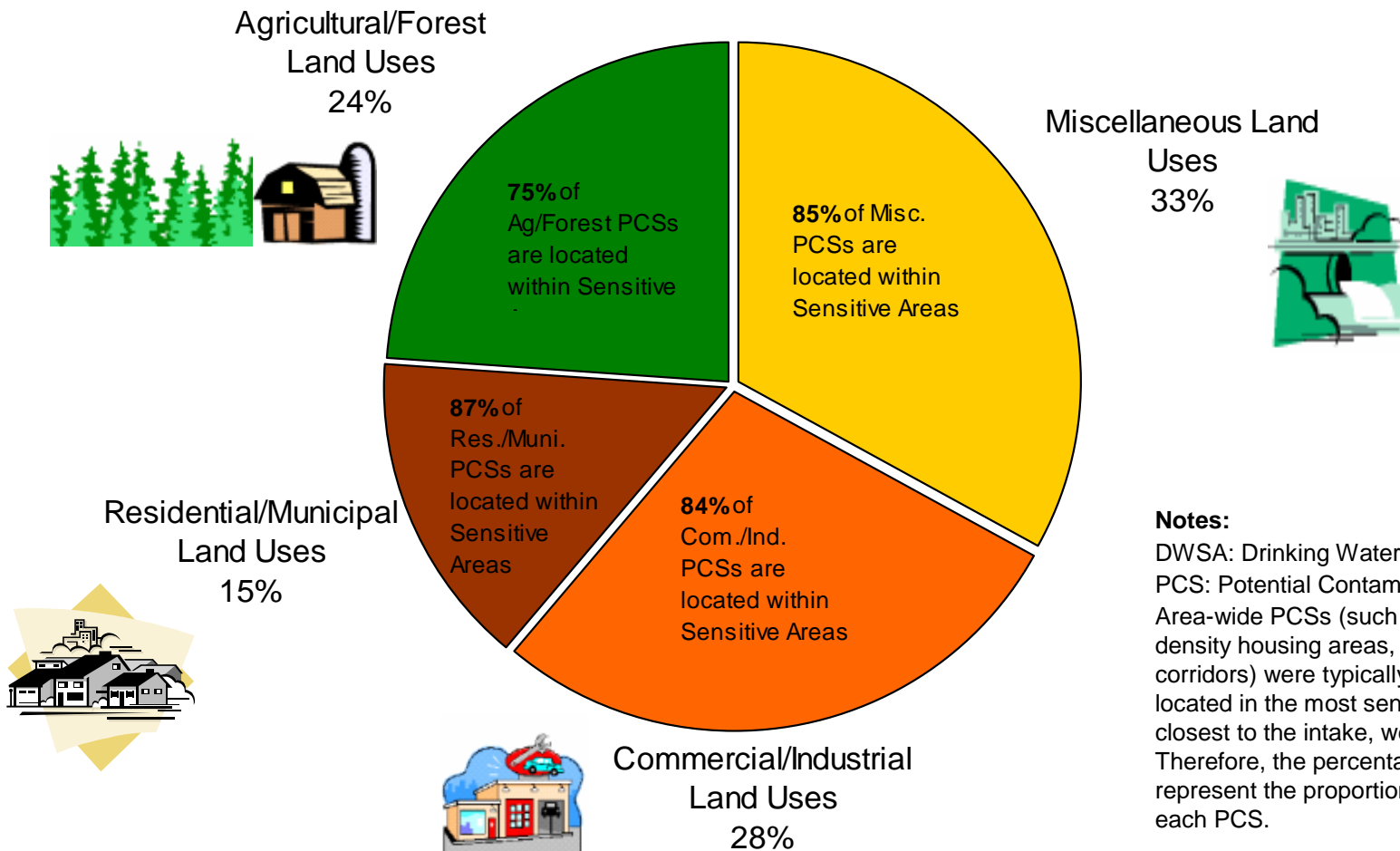


Notes:
DWSA: Drinking Water Source Area
PCS: Potential Contaminant Source
Area-wide PCSs (such as irrigated crops, high-density housing areas, or transportation corridors) were typically identified as a point located in the most sensitive zone (usually closest to the intake, well or spring). Therefore, the percentages listed above do not represent the proportion of land covered by each PCS.

Oregon Drinking Water Protection Program

Potential Sources of Contamination

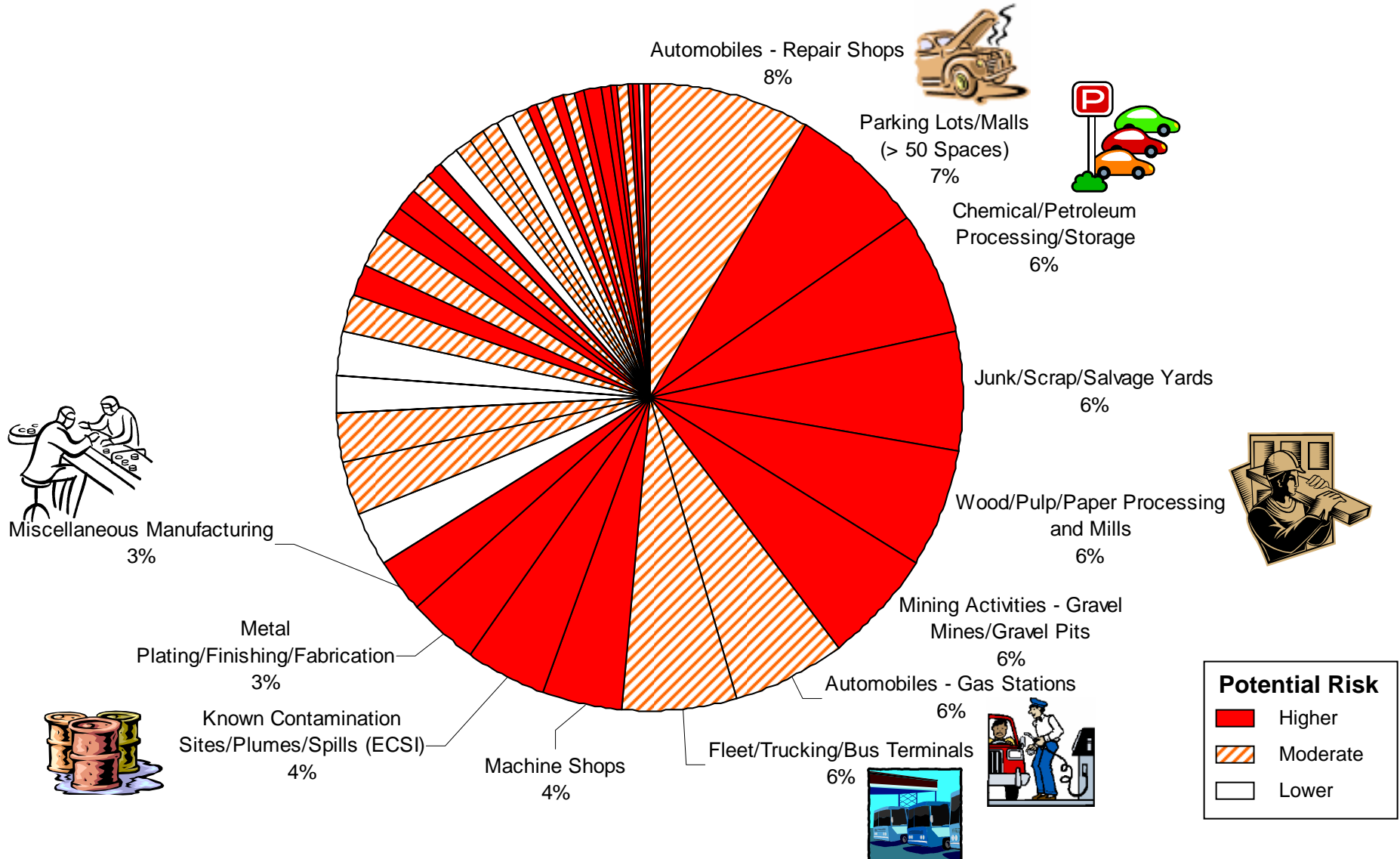
Identified in **Surface Water** DWSAs as of June 2005



Oregon Drinking Water Protection Program

Types of Commercial/Industrial Land Uses

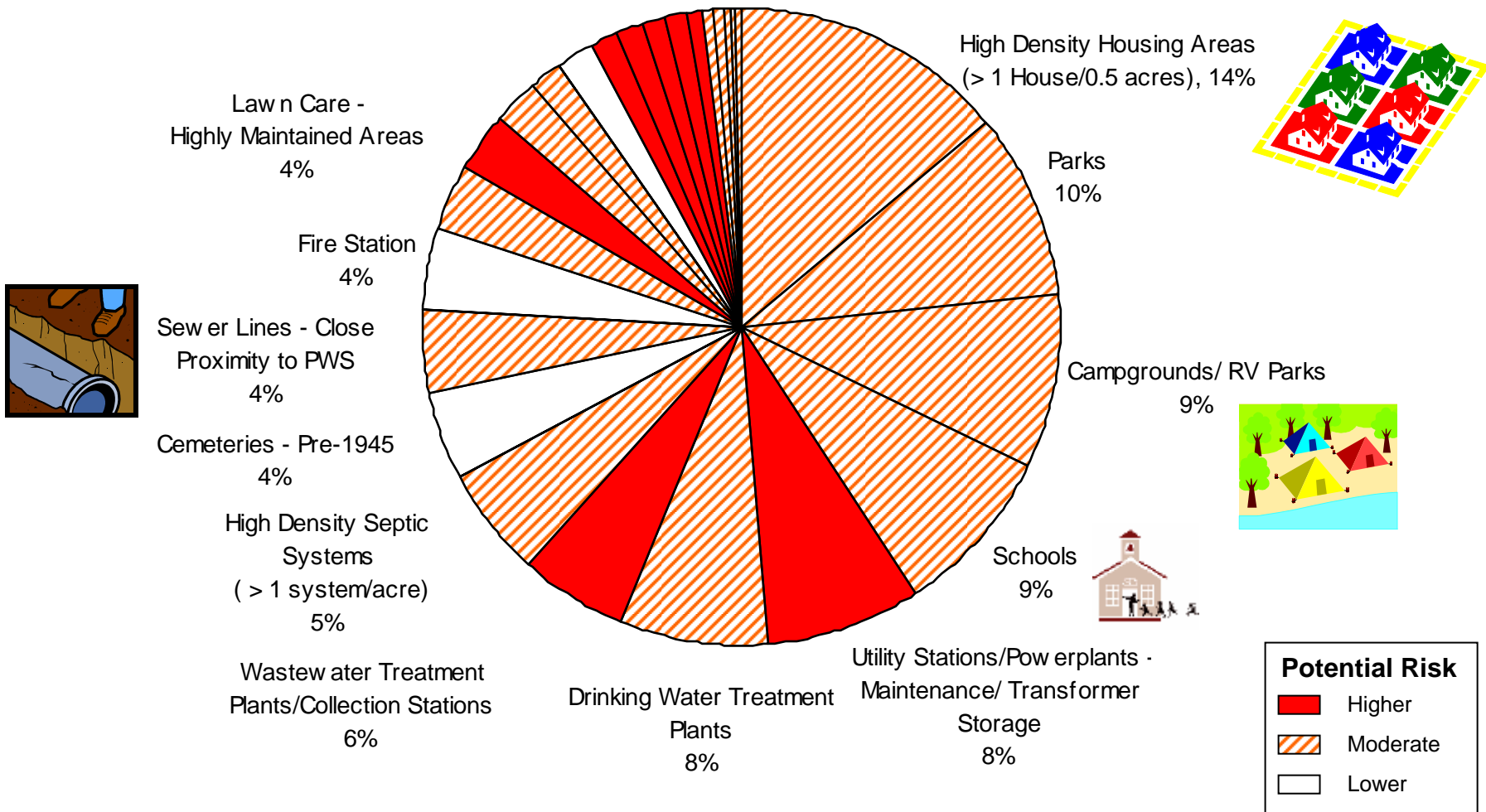
Identified in Sensitive Areas of **Surface Water** DWSAs as of June 2005



Oregon Drinking Water Protection Program

Types of Residential/Municipal Land Uses

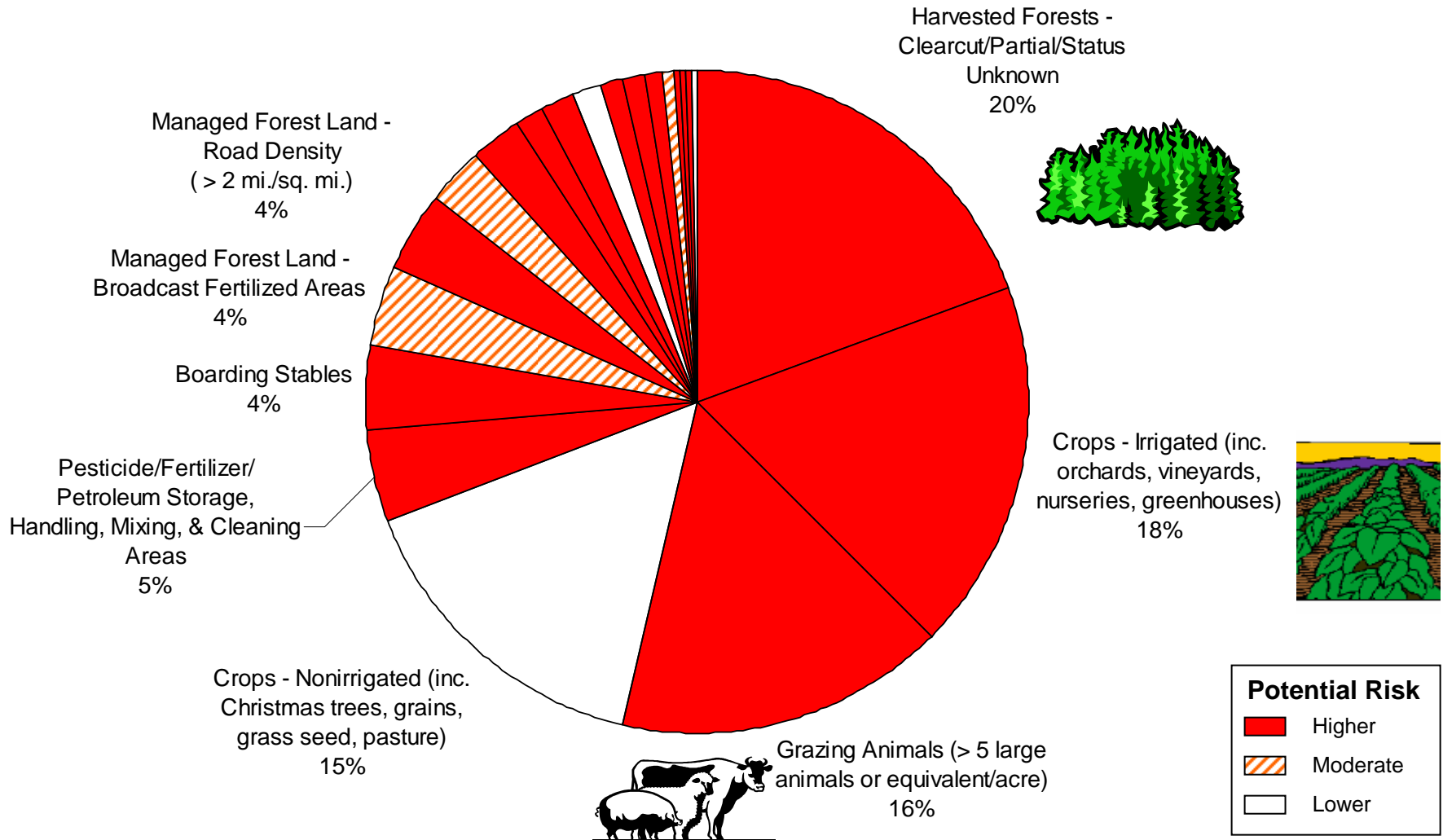
Identified in Sensitive Areas of **Surface Water** DWSAs as of June 2005



Oregon Drinking Water Protection Program

Types of Agricultural/Forest Land Uses

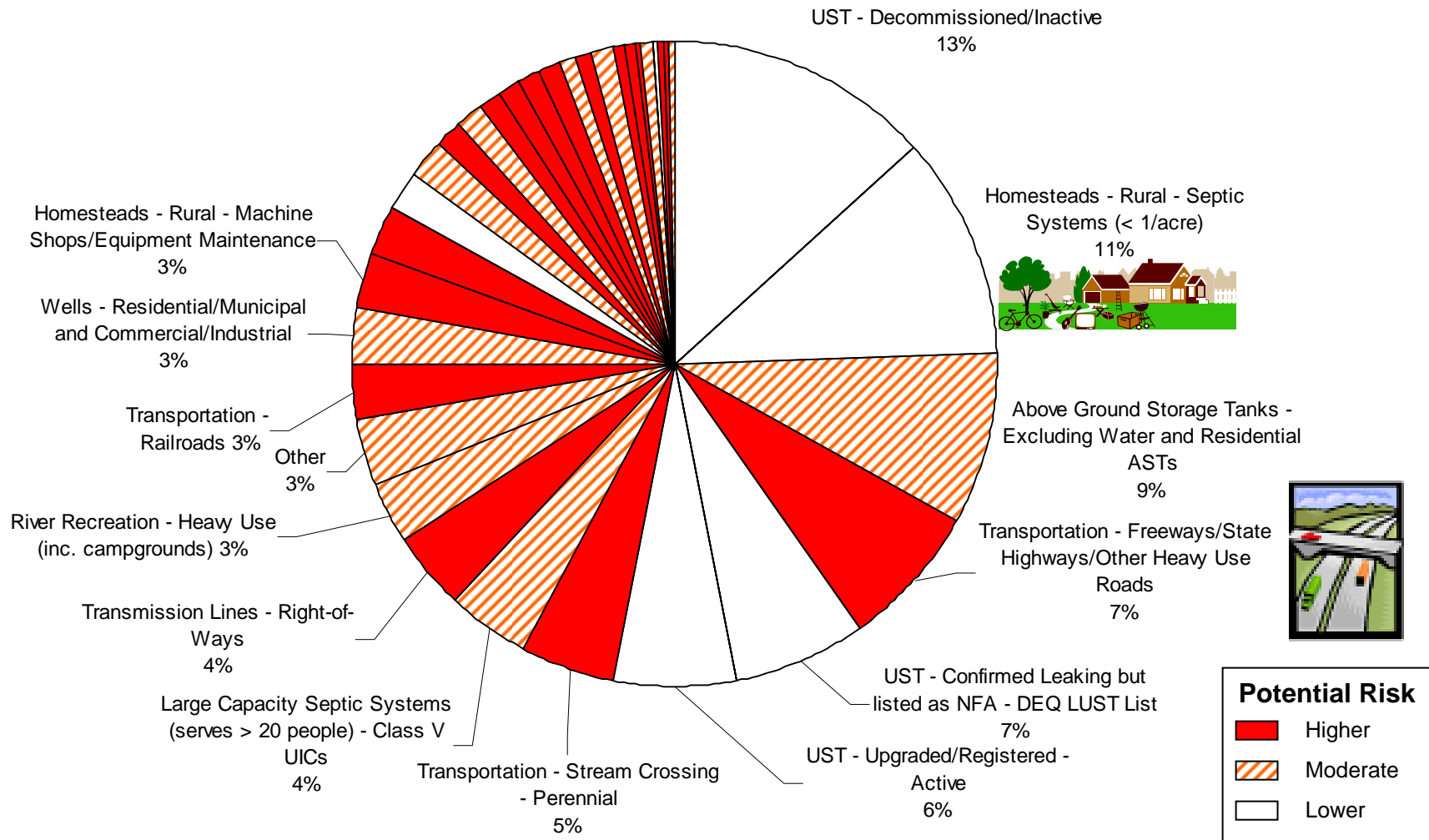
Identified in Sensitive Areas of **Surface Water** DWSAs as of June 2005



Oregon Drinking Water Protection Program

Types of Miscellaneous Land Uses

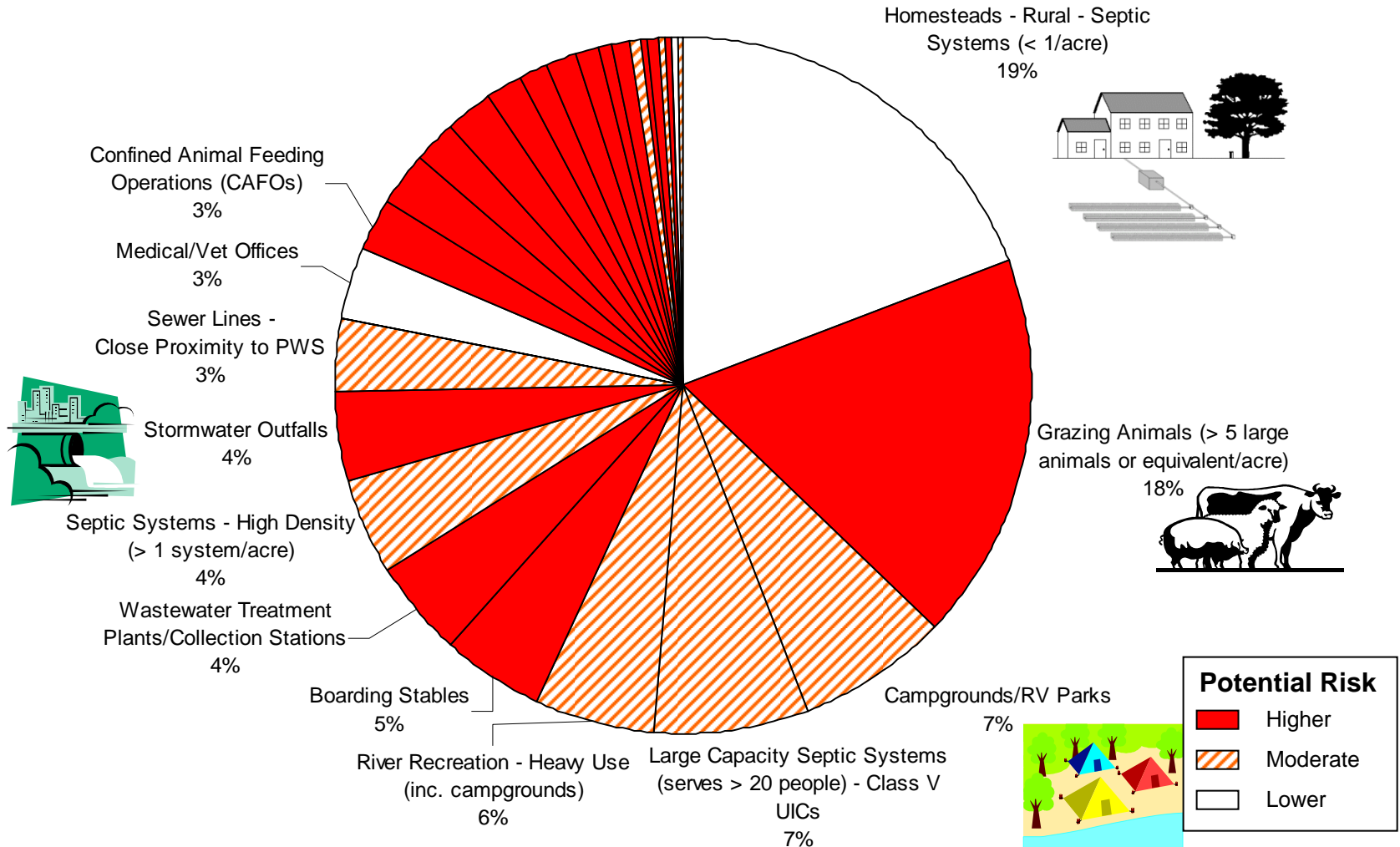
Identified in Sensitive Areas of **Surface Water** DWSAs as of June 2005



Oregon Drinking Water Protection Program

Potential Sources of Microbial Contamination

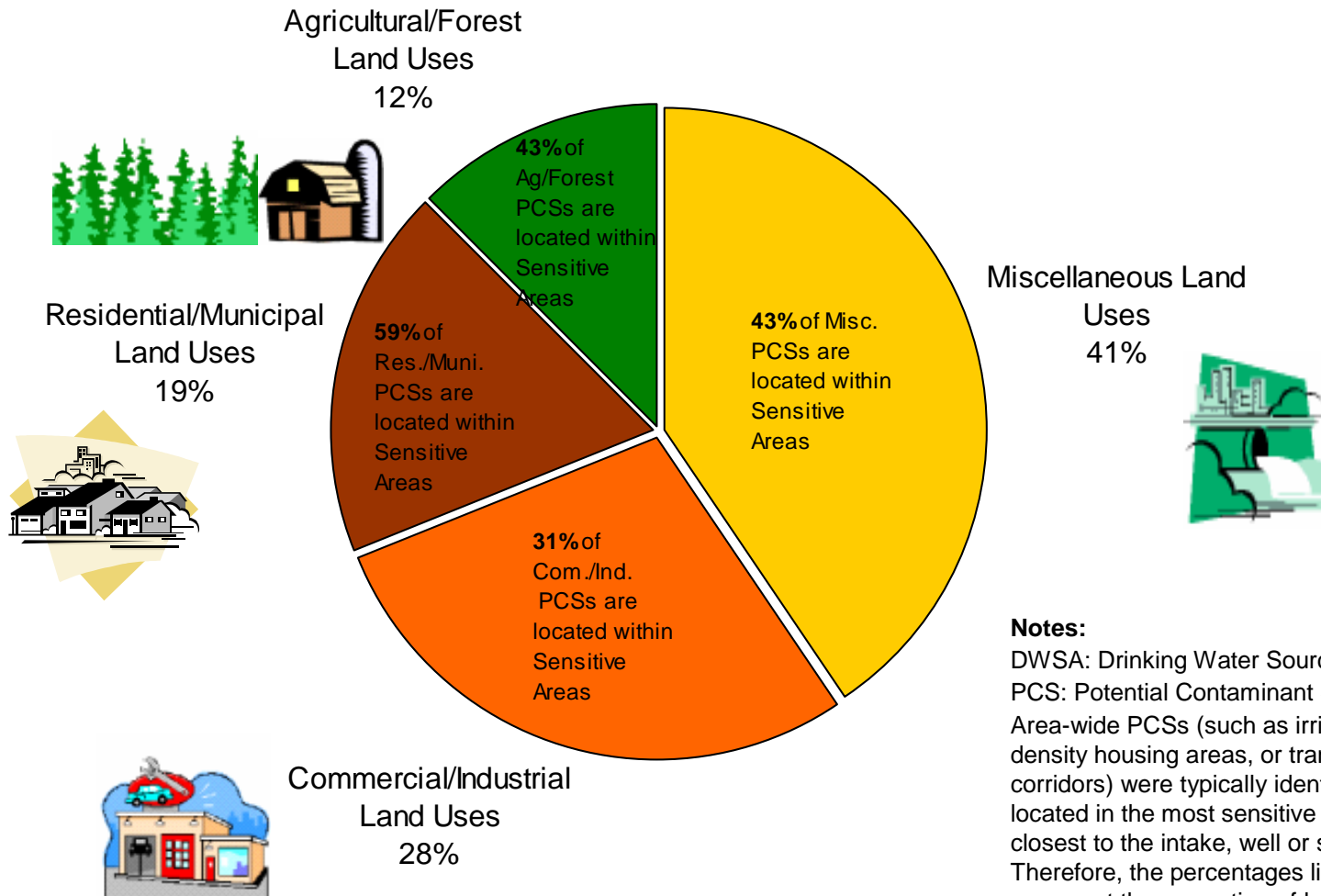
Identified in Sensitive Areas of the **Surface Water** DWSAs as of June 2005



Oregon Drinking Water Protection Program

Potential Sources of Contamination

Identified in **Groundwater** DWSAs as of June 2005



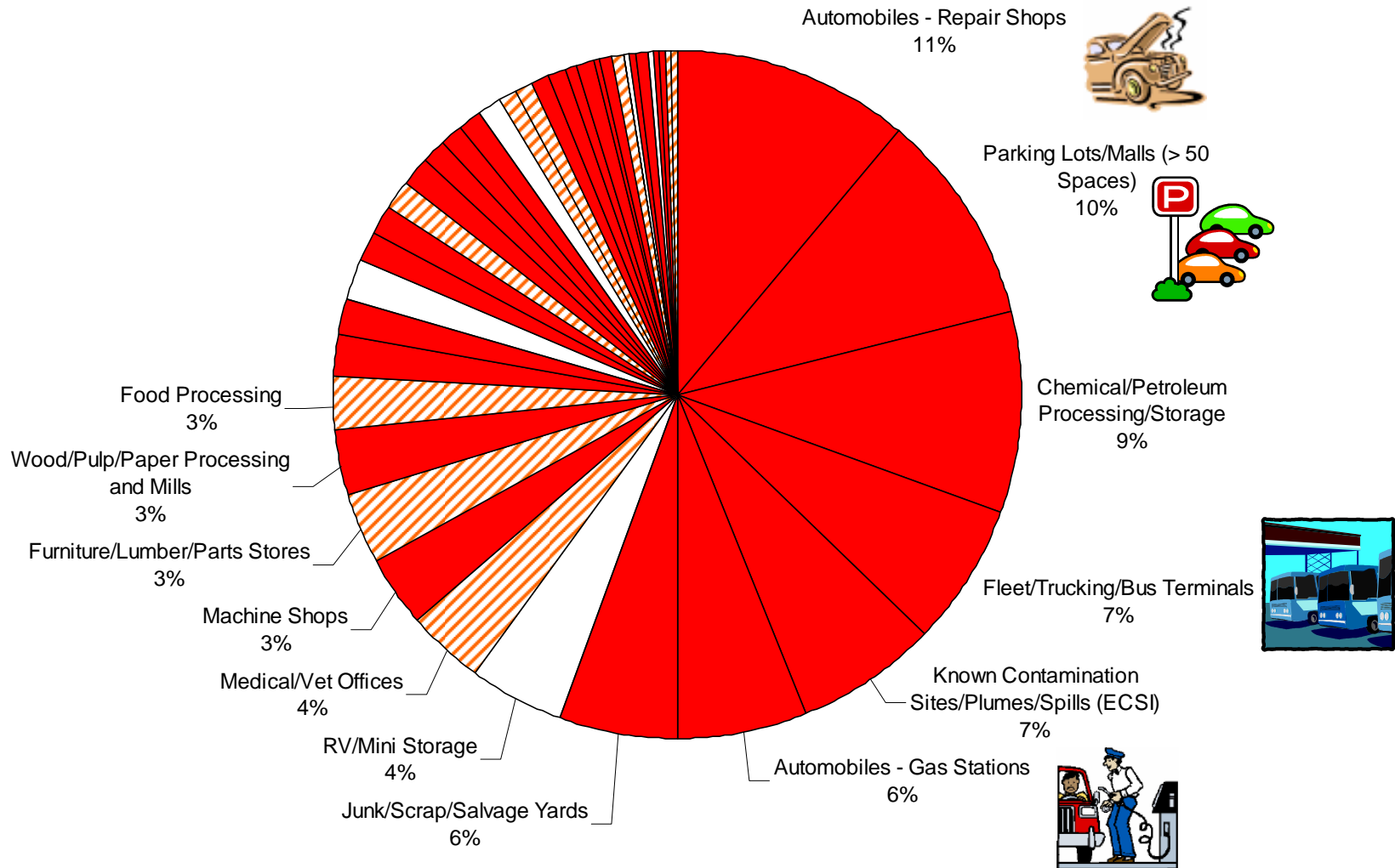
Notes:

DWSA: Drinking Water Source Area
PCS: Potential Contaminant Source
Area-wide PCSs (such as irrigated crops, high-density housing areas, or transportation corridors) were typically identified as a point located in the most sensitive zone (usually closest to the intake, well or spring).
Therefore, the percentages listed above do not represent the proportion of land covered by each PCS.

Oregon Drinking Water Protection Program

Types of Commercial/Industrial Land Uses

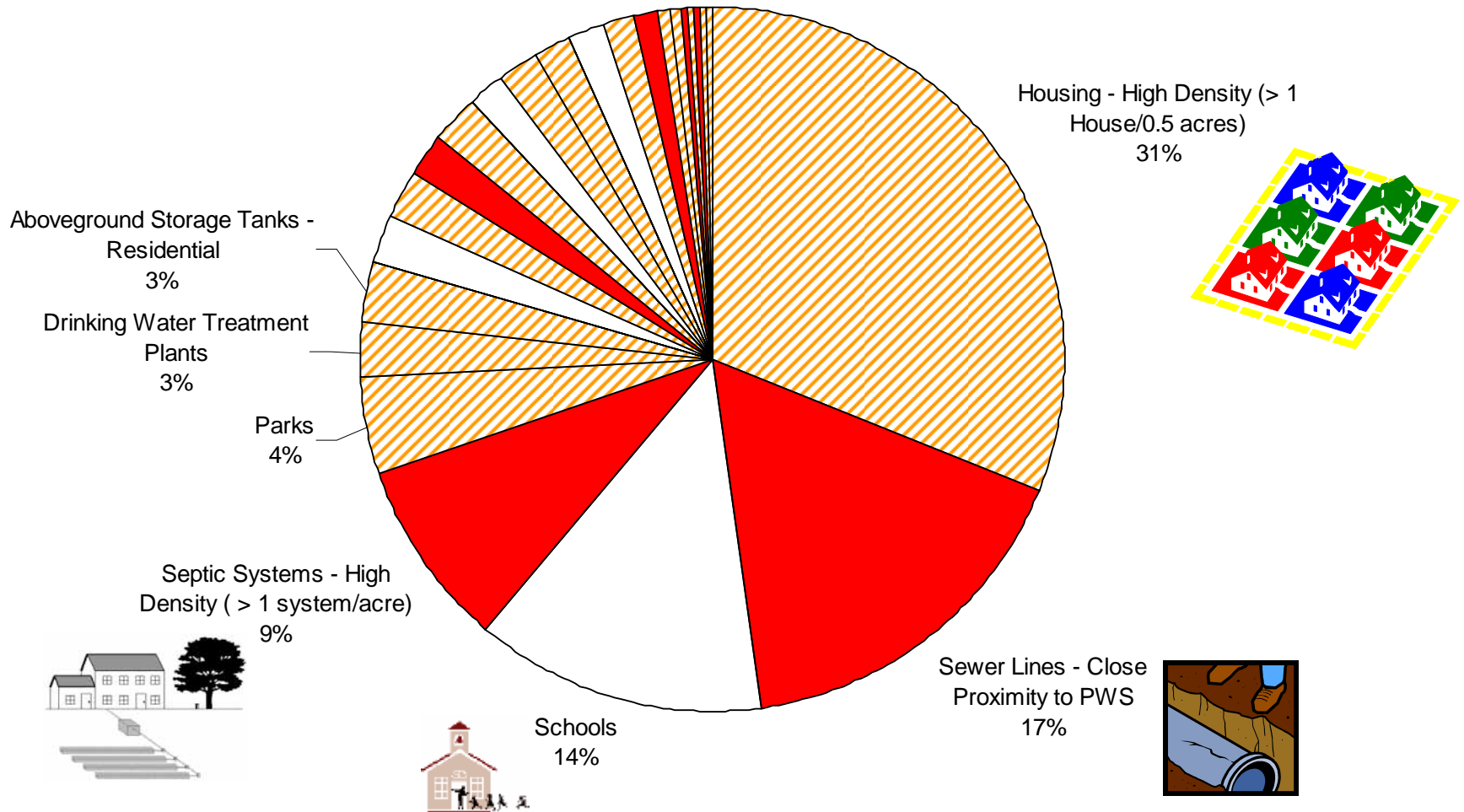
Identified in Sensitive Areas of **Groundwater** DWSAs as of June 2005



Oregon Drinking Water Protection Program

Types of Residential/Municipal Land Uses

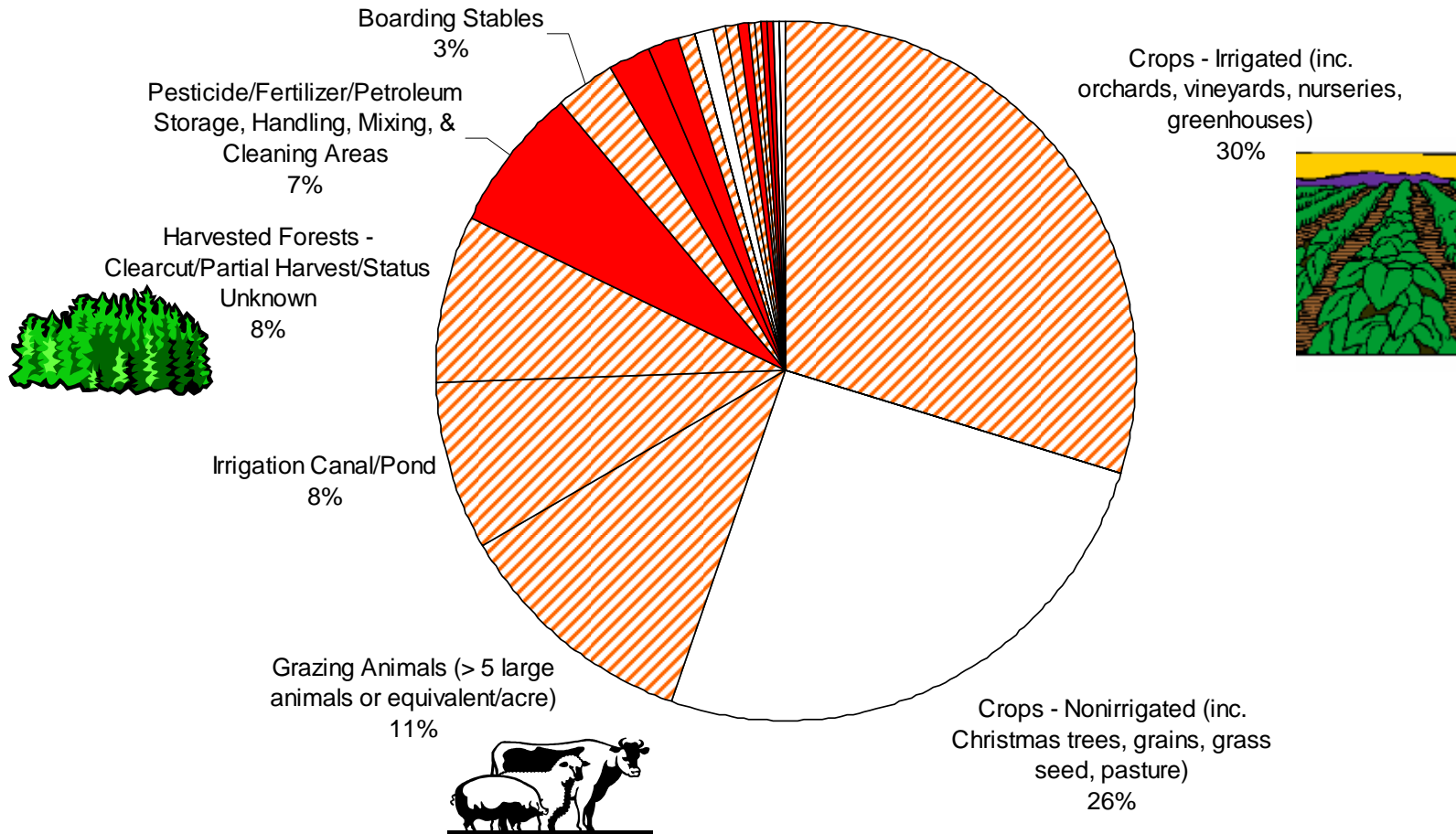
Identified in Sensitive Areas of the **Groundwater** DWSAs as of June 2005



Oregon Drinking Water Protection Program

Types of Agricultural/Forest Land Uses

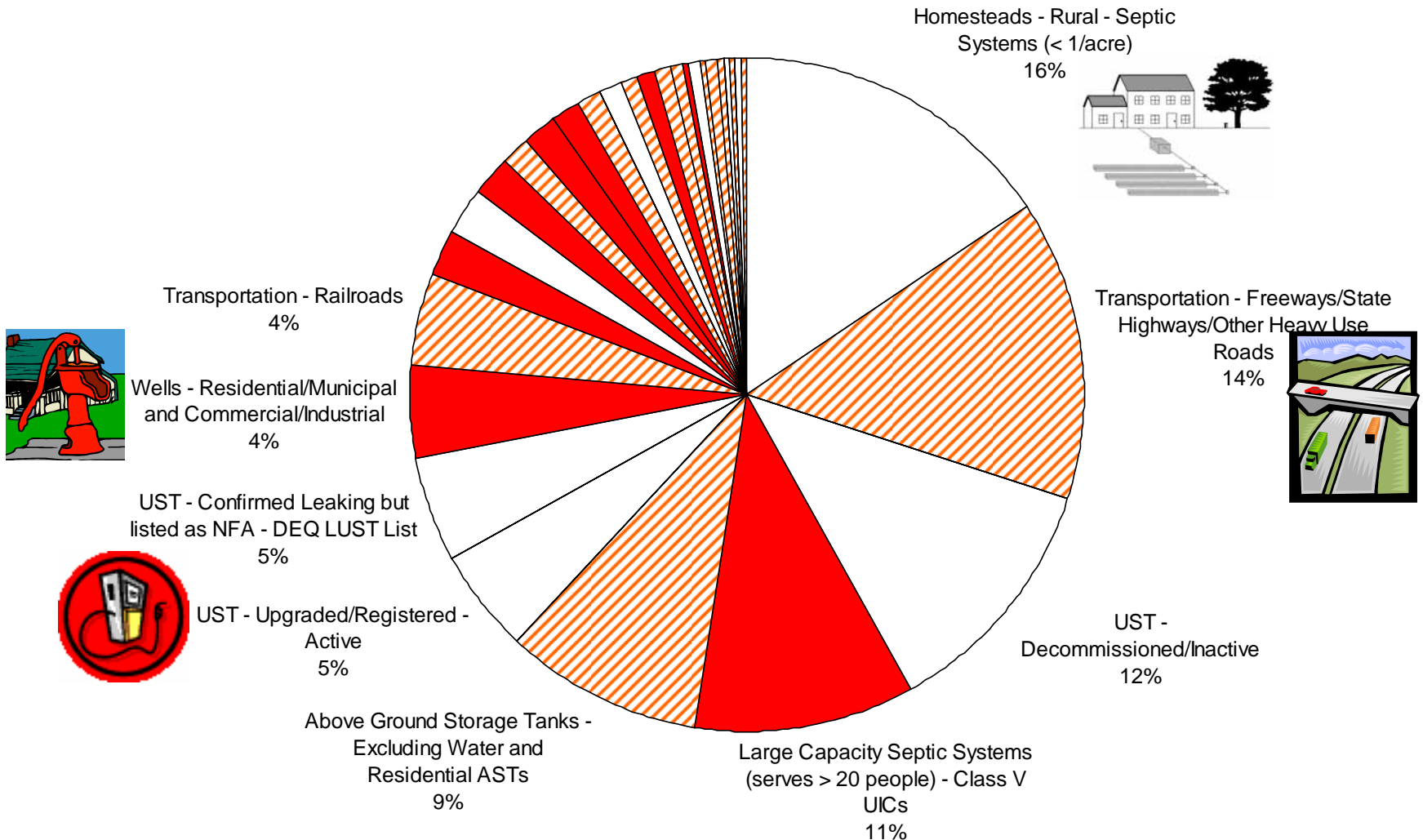
Identified in Sensitive Areas of **Groundwater** DWSAs as of June 2005



Oregon Drinking Water Protection Program

Types of Miscellaneous Land Uses

Identified in Sensitive Areas of **Groundwater** DWSAs as of June 2005



Oregon Drinking Water Protection Program

Potential Sources of Microbial Contamination

Identified in Sensitive areas of **Groundwater** DWSAs as of June 2005

