CLEANER AIR OREGON—MODELING PROTOCOL

COLLINS PINE COMPANY
LAKEVIEW, OREGON

Prepared for

OREGON DEPARTMENT OF ENVIRONMENTAL QUALITY

CLEANER AIR OREGON AIR TOXICS PROGRAM

March 11, 2021

Project No. 8006.59.01

Prepared by
Maul Foster & Alongi, Inc.
6 Centerpointe Drive, Suite 360, Lake Oswego, OR 97035

CONTENTS

TABLES AND FIGURES III

ACRONYMS AND ABBREVIATIONS IV

1 INTRODUCTION 1

2 FACILITY DESCRIPTION 1
- 2.1 FACILITY LOCATION 1
- 2.2 PROCESS DESCRIPTION 2

3 EMISSION ESTIMATES AND MODEL SOURCES 2
- 3.1 BOILERS 3
- 3.2 KILNS 3
- 3.3 COATINGS 3

4 AIR DISPERSION MODELING METHODOLOGY 4
- 4.1 MODEL SELECTION 4
- 4.2 METEOROLOGICAL DATA 4
- 4.3 LAND USE 7
- 4.4 UNIT EMISSION RATE 7
- 4.5 EMISSIONS SOURCE LOCATIONS 8
- 4.6 BUILDING DOWNWASH 8
- 4.7 RECEPTOR LOCATIONS AND TERRAIN 8
- 4.8 LAND-USE ZONING CLASSIFICATION DATA FOR DETERMINING EXPOSURE TYPES 10

5 CLOSING 10

LIMITATIONS

TABLES

FIGURES

TABLES AND FIGURES

TABLES

3-1 DEQ APPROVED ANNUAL EMISSION RATES — ALL TACS

3-2 DEQ APPROVED DAILY EMISSION RATES — ALL TACS

3-3 DEQ APPROVED ANNUAL EMISSION RATES — RBC ONLY

3-4 DEQ APPROVED DAILY EMISSION RATES — RBC ONLY

3-5 PROPOSED MODEL SOURCE PARAMETERS

4-1 PROPOSED MODEL SELECTION

4-2 PROPOSED METEOROLOGICAL AND TERRAIN DATA

4-3 ASSESSMENT OF MISSING METEOROLOGICAL DATA (PRE-SUBSTITUTION)

4-4 ASSESSMENT OF MISSING METEOROLOGICAL DATA (POST-SUBSTITUTION)

4-5 AERSURFACE SETTINGS

4-6 SUMMARY OF DOWNWASH STRUCTURE HEIGHTS

4-7 PROPOSED RECEPTOR LOCATIONS

4-8 IDENTIFICATION OF SENSITIVE EXPOSURE LOCATIONS

4-9 SUMMARY OF REVISIONS TO STATEWIDE ZONING

FIGURES

2-1 AERIAL PHOTOGRAPH OF FACILITY

2-2 LOCAL TOPOGRAPHY

2-3 PROCESS FLOW DIAGRAM

4-1 WIND ROSE

4-2 SEASONAL WIND ROSES

4-3 PROPOSED DOWNWASH STRUCTURES AND TOXIC EMISSIONS UNIT LOCATIONS

4-4 PROPOSED RECEPTOR LOCATIONS

4-5 PROPOSED RECEPTOR LOCATIONS IN THE IMMEDIATE AREA

4-6 EXISTING LAND-USE ZONING CLASSIFICATIONS

4-7 EXISTING LAND-USE ZONING CLASSIFICATIONS IN THE IMMEDIATE AREA

4-8 PROPOSED EXPOSURE CATEGORIZATION

4-9 PROPOSED EXPOSURE CATEGORIZATION IN THE IMMEDIATE AREA

ACRONYMS AND ABBREVIATIONS

BPIP-PRM	Building Profile Input Program incorporating the Plume Rise Model Enhancements
CAO	Cleaner Air Oregon
Collins	Collins Pine Company
DEQ	Oregon Department of Environmental Quality
DLCD	Department of Land Conservation and Development
facility	Collins Pine sawmill facility located at 1600 Missouri Avenue, Lakeview, Oregon
g/s	gram(s) per second
Lakeview COOP Station	Lakeview 2NNW COOP (ID: 354670-7) meteorological station
Lake County met station	Lake County Regional Airport monitoring station (ID 94285) in Lakeview, Oregon
m	meter
MFA	Maul Foster & Alongi, Inc.
NLCD92	State of Oregon National Land Cover Dataset, 1992
OAR	Oregon Administrative Rule
RBC	risk-based concentration
TAC	toxic air contaminant
TEU	toxic emissions unit
ug/m³	microgram(s) per cubic meter
USEPA	U.S. Environmental Protection Agency
USGS	U.S. Geological Survey

1 INTRODUCTION

Collins Pine Company (Collins) owns and operates a sawmill located at 1600 Missouri Avenue in Lakeview, Oregon ("the facility"). The facility currently operates under Standard Air Contaminant Discharge Permit No. 19-0002-ST-01 issued by the Oregon Department of Environmental Quality (DEQ) on February 27, 2014.

Maul Foster & Alongi, Inc. (MFA) has been retained by Collins to assist the facility with each step of the Cleaner Air Oregon (CAO) permitting process. On November 25, 2019, Collins submitted the toxic air contaminant (TAC) emissions inventory to the DEQ for review and approval to satisfy the initial step of the CAO permit application process as specified in Oregon Administrative Rule (OAR) 340-245-0040(3). The DEQ completed internal review and approved the submitted TAC emissions inventory by letter dated March 9, 2020.

As stated in OAR 340-245-0030(2)(b), a modeling protocol must be submitted no later than 30 days after receiving DEQ approval of the emissions inventory. On April 6, 2020, DEQ granted an extension of the submittal date of the modeling protocol to April 22, 2020 in recognition of staffing challenges during the pandemic. Collins intends to conduct a Level 3 Risk Assessment to determine the potential excess cancer risk and chronic and acute noncancer risk (expressed numerically as the chronic and acute hazard index) impacts from the facility for comparison to the applicable risk action levels shown in OAR 340-245-8010 Table 1. The remainder of this modeling protocol outlines the proposed modeling methodology and specific information required by OAR 340-245-0210(1).

2 FACILITY DESCRIPTION

2.1 Facility Location

The facility is located in Lakeview, Oregon, west of U.S. Highway 395. The City of Lakeview is located in northern Goose Lake Valley at the foothills of the Warner Mountains, a fault-block range that rises directly behind the east edge of town. The area immediately surrounding the facility is characterized primarily by flat terrain to the west and the Warner Mountain range to the east. The facility is surrounded by a mixture of residential, mixed-use, agricultural, and industrial land-use zones. An aerial image of the facility location and the proposed modeling boundary is shown in Figure 2-1. The topography of the area immediately surrounding the facility is presented in Figure 2-2.

2.2 Process Description

The facility produces lumber from logs procured from private parties, the U.S. Forest Service, and 98,000 acres of Collins-owned land. Logs are transported to the facility by truck and unloaded for on-site storage in the log yard.

Logs are sorted in the yard by diameter for processing in the mill via one of two log lines. On the large log processing line, logs are debarked by the Salem debarker and sent to the headrig. The headrig cuts and conveys lumber to either the horizontal resaw or double arbor gang saw. The horizontal resaw feeds into the board/gang edger for further manufacturing. A lug loader is used to separate and route individually cut boards, via lug chains, to the trimming and sorting area. Multiple cyclones are used to control emissions of particulate matter generated by the sawing and trimming activities.

On the small log processing line, logs are debarked by the Nicholson A5 debarker and routed to the SL2500 small log processor. The quad saw box is used to saw sideboards off smaller diameter logs. Cut sideboards are separated and sent to the board edger and resaw for further processing. The center of the log, or cant, continues to the profiling chipping heads and vertically stacked gang saws. Lumber is then routed to the trimming and sorting area via a mechanical belt.

After trimming and sorting, lumber is sent to one of four lumber kilns for drying to optimal moisture content. Steam from two hogged fuel boilers is used to provide heat for each lumber-drying kiln. After drying is complete, dried lumber is sent to the planer for shaping to final product dimensions. Final products are then stacked and wrapped for storage and eventual shipment off-site.

A process flow diagram outlining the manufacturing process and points of emission to atmosphere is presented in Figure 2-3.

3 EMISSION ESTIMATES AND MODEL SOURCES

Daily and annual TAC emission estimates for the process equipment and emission-control devices, considered to be toxic emissions units (TEUs) as defined in OAR 340-245-0020(60), were prepared as shown in the DEQ-approved TAC emissions inventory. The DEQ-approved annual and daily TAC emission estimates will be converted to units of grams per second (g/s) for purposes of conducting the Level 3 Risk Assessment as shown in Tables 3-1 and 3-2. Tables 3-3 and 3-4 present the annual and daily TAC emission estimates only for TACs with established risk-based concentrations (RBCs) set forth under OAR 340-245-8040 Table 4. Additional detail regarding how the DEQ-approved daily and annual TAC emission rates will be used to complete the Level 3 Risk Assessment will be provided in the Risk Assessment Work Plan submittal.

The TEUs identified in the DEQ-approved TAC emissions inventory will be represented in the dispersion model developed to represent the facility. Each TEU included in the dispersion model will be modeled using a unit emission rate equivalent to 1 g/s for all modeled source types as shown in Table 3-5. Additional details describing unit emission rate modeling are provided in Section 4.4.

3.1 Boilers

The facility uses two Wellons hogged fuel boiler to provide steam to the lumber drying kilns. Boiler 1 and Boiler 2 each have a maximum steam production capacity of 24,000 pounds of steam per hour. The primary fuel source for the boiler is hog fuel and wood chips generated on site. The boilers can produce a combined 351 million pounds of steam per year.

Process exhaust generated by each boiler is routed to separate multiclones separating most of the particles from the air while it makes its way through the draft system. The exhaust stacks for the boilers will be represented in the air dispersion model as individual point sources with unique labels (BLR1 and BLR2).

3.2 Kilns

There are four lumber drying kilns currently in operation at the facility. The temperature for each lumber drying kiln is controlled by thermocouple sensors set at 160 degrees Fahrenheit. If internal temperatures rise to more than 180 degrees, steam valves automatically close to prevent more steam from entering the kilns. Each lumber drying kiln processes ponderosa pine and white fir wood-species. Lumber products are dried to less than 19 percent moisture content.

3.2.1 Kiln Numbers 1, 2 and 3

Kiln numbers 1, 2, and 3 are indirectly heated by steam from the boilers. Steam is routed to heat exchangers to supply heat for each kiln. Volatile organic compound (VOC) emissions, which include volatile hazardous air pollutants (HAPs) and volatile TACs, released during wood drying, are routed to two heat exchanger stacks. Exhaust from the heat exchanger stacks will be represented in the air dispersion model as two distinct point sources with unique labels (HE1 and HE2).

3.2.2 Kiln Number 4

Kiln number 4 is indirectly heated by steam from the boilers. Fugitive VOC emissions from Kiln number 4, which include volatile HAPs and volatile TACs, are released to atmosphere through a series of passive roof vents. Fugitive emissions from Kiln number 4 will be represented in the air dispersion model as two volume sources with unique labels (KILN4A and KILN4B). The length of side for both volume sources will be based on the general extents of adjacent roof vents. The total emissions generated by Kiln number 4 will be assigned evenly between the two volume sources.

3.3 Coatings

Coating products, including spray paints and marking inks with varied TAC compositions, are used for marking logs. Spray paints are used primarily in the log yard. Uncontrolled fugitive emissions from spray paints will be represented in the model as a volume source with a unique label (PAINT). The length of side for this source will be based on the location in which most spray paints are used. Marking ink is used inside the sawmill building, and emissions are assumed to emit to atmosphere through a passive roof vent above the in-line ink area. Uncontrolled fugitive emissions from the use of ink will

be represented in the air dispersion model as a volume source with a unique label (INK). The length of side for the ink volume source will be based on the size of the passive roof vent.

4 AIR DISPERSION MODELING METHODOLOGY

The following subsections detail the proposed conceptual site model for the facility. This proposed conceptual site model will be used in support of the Level 3 Risk Assessment.

4.1 Model Selection

MFA proposes to set up the dispersion model of the facility using the models shown in Table 4-1. Lakes Environmental, a third-party overlay software, will be used to execute the dispersion model.

Table 4-1. Proposed Model Selection

Model	Model Version
AERMOD	19191
AERMET	19191
AERMAP	18081
AERSURFACE	20060
AERMINUTE	15272
BPIP	04274

4.2 Meteorological Data

In preparation for air dispersion modeling, MFA developed the meteorological and terrain data files shown in Table 4-2 below.

Table 4-2. Proposed Meteorological and Terrain Data

Dataset	Station ID
Surface	Station ID 94285 (Lake County Regional Airport)
Upper Air	Station ID 24225 for Medford, OR (National Oceanic and Atmospheric Administration/ Earth System Research Laboratory Radiosonde Database)
Terrain	USGS National Elevation Dataset (1/3-arc seconds with horizontal resolution of 10 [m])

4.2.1 Surface Meteorological Data

Surface meteorological data were collected from the Lake County Regional Airport monitoring station (ID 94285) located in Lakeview, Oregon (Lake County met station). Hourly data for wind speed, wind direction, cloud cover, and temperature for the years 2011 through 2018 were downloaded by file transfer protocol from the National Center for Environmental Information. The Lake County met station data were determined to be the most representative, publicly available surface meteorological data for the facility for the following reasons:

- The Lake County met station represents the only meteorological station in Lakeview, Oregon, at the northern end of the Goose Lake Valley, approximately 5.5 kilometers southwest of the facility. The Goose Lake Valley is an endorheic valley on the border between south-central Oregon and northern California. Lakeview is located along the leeward side of the Warner mountain range.
- Because of its close proximity to the leeward slope of the Warner mountain range, the Lake County met station likely records downslope winds or other micrometeorological phenomena experienced at the facility location, given its location relative to the Warner mountain range.

4.2.2 Upper-Air Data

Using the Forecast Systems Laboratory format for Medford, OR (station ID 24225), upper-air meteorological data were collected from the National Oceanic and Atmospheric Administration Earth System Research Laboratory Radiosonde Database. Upper-air meteorological data were extracted from 2011 through 2018.

4.2.3 Data Processing—AERMET

The meteorological data were processed using the U.S. Environmental Protection Agency (USEPA) AERMET program to produce five years of model-ready meteorological data for use in the AERMOD model. The adjustment to the surface frictional velocity option (i.e., ADJ_U*) was selected as part of the AERMET processing. The land-use surface characteristics were processed using AERSURFACE.

An analysis of the missing hours for the 2011 to 2018 meteorological dataset, produced by AERMET, was performed by running AERMOD for each calendar quarter. Each calendar quarter was reviewed for the number of missing hours shown in the output file. To be considered complete and valid, each calendar quarter must have fewer than 10 percent missing hours. As shown in Table 4-3, multiple quarters during the eight-year period exceed this quarterly missing-hour threshold.

MFA determined that there are no secondary meteorological stations available in the Lakeview area that could be used to substitute the missing hours for each applicable calendar quarter shown in Table 4-3. Since use of surface meteorological data from the Lake County Regional Airport is preferable to stations that are not located in the Goose Lake Valley, MFA proposes to use meteorological data obtained from the same Lake County met station for different time periods to complete the data substitution.

The 2011 to 2015 meteorological dataset was the most complete five consecutive year period available in the eight-year dataset. Meteorological data for the 2016 to 2018 period were used to substitute missing hours until each applicable calendar quarter of the 2011 to 2015 meteorological dataset had fewer than the 10 percent missing hours. The surface and upper-air data for 2016–2018 were processed in the same manner as the 2011 to 2015 meteorological dataset. MFA used the following approach to complete the data substitution:

- Substitute Q1 and Q2 of 2013 with Q1 and Q2 of 2016
- Substitute Q1 of 2011 with Q1 of 2017
- Substitute Q1 of 2014 with Q1 of 2018

The substituted quarters were chosen as they represent the only periods that had fewer than 10 percent missing hours. This approach results in a full five-year meteorological dataset based on actual spatial and temporal representative meteorological data. To simplify the complexity of the substitution process, the data substitution was completed using the pre-processed surface and profile files generated by AERMET, and not the raw surface- and upper-air data files. To preserve the temporal homogeneity of the meteorological dataset, only the substituted data for the dates identified above were modified to provide a continuous five-year data set spanning from 2011 through 2015.

Table 4-4 summarizes the meteorological data assessment, after completing the necessary data substitutions. A wind rose for the complete meteorological dataset is presented in Figure 4-1. As shown in Figure 4-1, the complete meteorological dataset indicates a bimodal wind distribution with winds blowing from the north-northwest and south-southeast. This is consistent with the orientation of the Goose Lake Valley, the dominant topographic feature in the modeling domain. Figure 4-2 presents four wind roses depicting the prevailing winds for each season over the full five-year period. As shown in Figure 4-2, the bimodal distribution remains generally consistent throughout the year, with little variation between seasons.

4.3 Land Use

In preparation for air dispersion modeling, AERSURFACE was used to generate seasonal values for albedo, Bowen ratio, and surface roughness heights. State of Oregon National Land Cover Dataset, 2016 (NLCD16) land cover class definitions, along with concurrent percent impervious surface and percent tree canopy data were downloaded from the U.S. Geological Survey (USGS) and processed using the USEPA AERSURFACE land-use tool to generate the surface characteristics necessary to run AERMET. The NLCD16 data will be processed in AERSURFACE, using the settings described in Table 4-5.

Due to limited availability of precipitation data during the five-year period, a historical precipitation data trend was assessed as a surrogate for surface moisture conditions during the five-year modeling period. Annual precipitation data for the Lakeview 2NNW COOP (ID: 354670-7) meteorological station (Lakeview COOP Station) were retrieved from the Western Regional Climate Center[1] for the most recent five-year period that had appropriate data availability (2002 through 2006). The Lakeview COOP Station was chosen due to its close proximity to the town of Lakeview. It is also the only meteorological station with recent publicly available precipitation data in the immediate area. The Lakeview COOP Station is owned and operated by the National Weather Service and is located adjacent to the town of Lakeview.

Due to a high volume of missing precipitation data, the most recent five-year period with adequate annual precipitation data was 2002 through 2006. For this period, the mean annual total precipitation was 13.7 inches. The mean annual total precipitation for the lifetime of the Lakeview COOP Station (1887 through 2013) is 14.3 inches. The closeness of the annual mean precipitation between the five-year period and lifetime of the Lakeview COOP Station infers that the soil moisture conditions during this period were average. As a result of this analysis, average soil moisture conditions were used to process the five-year meteorological dataset.

MFA proposes to execute the air dispersion model using rural dispersion coefficients. To make this determination, MFA followed the land-use procedure, as recommended by USEPA "Guideline on Air Quality Models,"[2] to conclude that less than 50 percent of the land use in the modeling domain is represented by the urban land-use type.

4.4 Unit Emission Rate

Results from the air dispersion model runs, executed using unit emission rates for each TEU identified in the DEQ-approved TAC emissions inventory, can be used to derive the predicted concentrations for multiple TACs from a given TEU. MFA proposes to execute the dispersion model using unit emission rates for all TEUs, for both the annual and daily (i.e., 24-hour) averaging periods, as shown in Table 3-5.

The maximum modeled unit concentration in micrograms per cubic meter (ug/m^3) for each averaging period will be considered a modeled "dispersion factor" in units of ug/m^3 per g/s. When this

[1] https://wrcc.dri.edu/ [Accessed on January 12, 2020]
[2] Appendix W to Part 51—"Guideline on Air Quality Models." See Section 7.2.1.1(b).

"dispersion factor" is multiplied by the TAC emission rate for the modeled TEU, the result is the modeled concentration of the TAC. The dispersion factors will be used to conduct the Level 3 Risk Assessment, in combination with TAC emission rates for each TEU in g/s and the RBCs in ug/m^3 set forth under OAR 340-245-8040 Table 4.

4.5 Emissions Source Locations

The location of each TEU to be included in the dispersion model is shown in Figure 4-3.

4.6 Building Downwash

The most recent version of the USEPA Building Profile Input Program, incorporating the Plume Rise Model Enhancements Algorithms (BPIP-PRM), will be used to calculate direction-specific building downwash parameters for all significant building structures located at the facility. The current version of BPIP-PRM shown in Table 4-1 will be used.

The proposed locations for structures that are projected to influence downwash are presented in Figure 4-3. All stacks at the facility meet good engineering practice design parameters. Table 4-6 presents a summary of the proposed building heights to be included in the air dispersion model.

4.7 Receptor Locations and Terrain

Dispersion factors will be determined for each modeling receptor identified outside the facility property boundary. MFA proposes to place modeling receptors at potential exposure locations in the surrounding area up to 10 kilometers away from the center of the facility. Figure 4-4 presents the proposed receptor spacing and locations for the modeling domain. Figure 4-5 presents the proposed receptor locations in the area immediately surrounding the facility.

Receptors will be defined in the dispersion model, as shown in Table 4-7 below. MFA will place additional receptors in 25-m space increments in areas of significant terrain, such as the Warner mountain range east and northeast of the facility. The 25-m receptor grid will span out to 750 m north and 1,000 east of the facility boundary to cover these areas.

Table 4-7. Proposed Receptor Locations

Receptor Spacing	Receptor Distance
25 m	Along fence line and out to at least: North: 750 m East: 1,000 m South and West: 200 m
50 m	North: 750 m to 1,000 m South and West: 200 m to 1,000 m
100 m	1,000 to 2,000 m
200 m	2,000 to 5,000 m
500 m	5,000 to 10,000 m

MFA identified multiple locations considered to be "sensitive areas" (e.g., schools) within approximately 1 kilometer of the facility property boundary. Each identified sensitive area (shown in Table 4-8) will be accounted for in the air dispersion model by a proposed receptor location specifically located on the site.

Table 4-8. Identification of Sensitive Exposure Locations

UTM Coordinates (m)		Sensitive Area
Easting	Northing	
718,731	4,673,304	Lake District Hospital
718,917	4,673,895	Daly Middle School
718,910	4,673,529	Fremont/Hay Elementary School K-3
718,810	4,673,885	Lakeview Senior High School
718,386	4,674,043	Lake Education Service District
718,386	4,674,043	Lake County School District 7
718,784	4,673,562	Fremont/Hay Elementary School 4-6

Receptors will be placed in the cemeteries bordering the north and east edges of the facility boundary but will not be evaluated in the risk assessment. The only permanent structures in the cemeteries are tool storage sheds, so there is no need to evaluate chronic residential or occupational exposure. Although it is reasonable to assume that some burial and memorial ceremonies are conducted at the cemetery, it is unlikely that this would result in the presence of people at the cemetery for several hours of a day. The DEQ agreed with this assumption via email dated April 29, 2019, "*the DEQ does not feel it necessary to evaluate acute exposure at the cemetery locations bordering the facility.*"

Receptors will be placed in the small stormwater-detention basin bordering the north edge of the facility but will not be evaluated in the risk assessment. This basin is surrounded by blackberry bushes and small intertwined trees growing extremely close together, and has very limited access, as determined during a site walk conducted by Collins personnel. According to OAR 340-245-0020(4)(b), an acute exposure location is "a location where people may spend several hours of one day." Based

on the limited public access to the basin and the intended use of the property, it is unlikely that people would be present at the detention basin for several hours per day.

Terrain elevations for model receptors, source base elevations, and base elevations of downwash structures will be taken from USGS National Elevation Dataset data at a resolution of 1/3 arc-seconds (a horizontal resolution of roughly 10 meters) and processed using the current version of AERMAP as shown in Table 4-1.

4.8 Land-Use Zoning Classification Data for Determining Exposure Types

In anticipation of air dispersion modeling, MFA reviewed the Department of Land Conservation and Development's (DLCD) statewide zoning data to determine land-use classifications for areas in the modeling domain. The statewide zoning classifications usually provide the basis for the initial categorization of exposure classifications (i.e., residential, nonresidential worker, nonresidential child, or acute). However, the project area and surrounding areas were not covered by DLCD statewide zoning data.

The zoning data were further evaluated against local data sets such as Town of Lakeview zoning, Lake County zoning, and school-location information. MFA obtained a zoning map from the Town of Lakeview, which reflects zoning data from 2018.[3] MFA also reviewed aerial imagery via Esri ArcGIS and Google Earth software, and a physical site inspection of selected areas was performed by Collins personnel to determine whether the existing zoning information reflects actual land-use and the corresponding exposure type categorization.

Figure 4-6 presents the existing land-use zoning identified for the modeling domain, and Figure 4-7 is provided for the area immediately surrounding the facility. Figure 4-8 and Figure 4-9 present the corresponding exposure location categorization for the modeling domain and the immediate area surrounding the facility, respectively. For additional clarification, Table 4-9 shows all proposed receptor locations where the determined land use and exposure location classifications differ from the statewide zoning information.

5 CLOSING

MFA looks forward to working with the DEQ throughout the CAO permit application process. If there are any questions or comments regarding this modeling protocol, please contact Leslie Riley at (971) 713-3578 or at lriley@maulfoster.com.

[3] Town of Lakeview Oregon Planning Department, "Town of Lakeview Zoning Map, July 2018."

LIMITATIONS

The services undertaken in completing this document were performed consistent with generally accepted professional consulting principles and practices. No other warranty, express or implied, is made. These services were performed consistent with our agreement with our client. This document is solely for the use and information of our client unless otherwise noted. Any reliance on this document by a third party is at such party's sole risk.

Opinions and recommendations contained in this document apply to conditions existing when services were performed and are intended only for the client, purposes, locations, time frames, and project parameters indicated. We are not responsible for the impacts of any changes in environmental standards, practices, or regulations subsequent to performance of services. We do not warrant the accuracy of information supplied by others, or the use of segregated portions of this document.

TABLES



Table 3–1
DEQ-Approved Annual Emission Rates — All TACs
Collins Pine Company — Lakeview, Oregon

Toxic Air Contaminant	CAS	RBC? (Yes/No)	Annual Emission Estimates																			
			Boiler 1		Boiler 2		Kilns 1-3					Kiln 4					Paints		Ink		Facility Total	
			(lb/yr) [1]	(g/s) [a]	(lb/yr) [1]	(g/s) [a]	Total (lb/yr)	(lb/yr) [b]	(g/s) [a]	(lb/yr) [b]	(g/s) [a]	Total (lb/yr)	(lb/yr) [b]	(g/s) [a]	(lb/yr) [b]	(g/s) [a]	(lb/yr) [1]	(g/s) [a]	(lb/yr) [1]	(g/s) [a]	(lb/yr)	(g/s)
Model ID	--	--	BLR1		BLR2		--	HE1		HE2		--	KILN4A		KILN4B		PAINT		INK		--	--
Emissions Fraction Estimate [2]	--	--	--		--		--	0.50		0.50		--	0.50		0.50		--		--		--	--
Antimony and Compounds	7440-36-0	Yes	0.65	9.4E-06	0.65	9.4E-06	--	--	--	--	--	--	--	--	--	--	--	--	--	--	1.30	1.9E-05
Arsenic and Compounds	7440-38-2	Yes	1.51	2.2E-05	1.51	2.2E-05	--	--	--	--	--	--	--	--	--	--	--	--	--	--	3.02	4.3E-05
Barium and Compounds	7440-39-3	No	1,012	0.015	1,012	0.015	--	--	--	--	--	--	--	--	--	--	--	--	--	--	2,024	0.029
Beryllium and Compounds	7440-41-7	Yes	0.028	4.0E-07	0.028	4.0E-07	--	--	--	--	--	--	--	--	--	--	--	--	--	--	0.056	8.1E-07
Cadmium and Compounds	7440-43-9	Yes	1.05	1.5E-05	1.05	1.5E-05	--	--	--	--	--	--	--	--	--	--	--	--	--	--	2.09	3.0E-05
Chromium VI	18540-29-9	Yes	1.46	2.1E-05	1.46	2.1E-05	--	--	--	--	--	--	--	--	--	--	--	--	--	--	2.92	4.2E-05
Cobalt and Compounds	7440-48-4	Yes	0.35	5.0E-06	0.35	5.0E-06	--	--	--	--	--	--	--	--	--	--	--	--	--	--	0.70	1.0E-05
Copper and compounds	7440-50-8	Yes	23.3	3.3E-04	23.3	3.3E-04	--	--	--	--	--	--	--	--	--	--	--	--	--	--	46.5	6.7E-04
Lead and Compounds	7439-92-1	Yes	6.52	9.4E-05	6.52	9.4E-05	--	--	--	--	--	--	--	--	--	--	--	--	--	--	13.0	1.9E-04
Manganese and Compounds	7439-96-5	Yes	578	8.3E-03	578	8.3E-03	--	--	--	--	--	--	--	--	--	--	--	--	--	--	1,157	0.017
Mercury and Compounds	7439-97-6	Yes	0.37	5.3E-06	0.37	5.3E-06	--	--	--	--	--	--	--	--	--	--	--	--	--	--	0.74	1.1E-05
Molybdenum trioxide	1313-27-5	No	0.66	9.5E-06	0.66	9.5E-06	--	--	--	--	--	--	--	--	--	--	--	--	--	--	1.32	1.9E-05
Nickel and Compounds	7440-02-0	Yes	2.77	4.0E-05	2.77	4.0E-05	--	--	--	--	--	--	--	--	--	--	--	--	--	--	5.53	8.0E-05
Phosphorus	7723-14-0	No	1,142	0.016	1,142	0.016	--	--	--	--	--	--	--	--	--	--	--	--	--	--	2,284	0.033
Selenium and Compounds	7782-49-2	Yes	0.68	9.8E-06	0.68	9.8E-06	--	--	--	--	--	--	--	--	--	--	--	--	--	--	1.36	2.0E-05
Silver and Compounds	7440-22-4	No	196	2.8E-03	196	2.8E-03	--	--	--	--	--	--	--	--	--	--	--	--	--	--	393	5.6E-03
Vanadium (fume or dust)	7440-62-2	Yes	0.12	1.8E-06	0.12	1.8E-06	--	--	--	--	--	--	--	--	--	--	--	--	--	--	0.25	3.6E-06
Zinc and Compounds	7440-66-6	No	270	3.9E-03	270	3.9E-03	--	--	--	--	--	--	--	--	--	--	--	--	--	--	541	7.8E-03
1,2-Dichloropropane	78-87-5	Yes	3.52	5.1E-05	3.52	5.1E-05	--	--	--	--	--	--	--	--	--	--	--	--	--	--	7.04	1.0E-04
Acetaldehyde	75-07-0	Yes	59.3	8.5E-04	59.3	8.5E-04	4,035	2,017	0.029	2,017	0.029	800	400	5.8E-03	400	5.8E-03	--	--	--	--	4,953	0.071
Acetone	67-64-1	Yes	--	--	--	--	--	--	--	--	--	--	--	--	--	--	108	1.6E-03	--	--	108	1.6E-03
Acetophenone	98-86-2	No	0.39	5.5E-06	0.39	5.5E-06	--	--	--	--	--	--	--	--	--	--	--	--	--	--	0.77	1.1E-05
Acrolein	107-02-8	Yes	54.5	7.8E-04	54.5	7.8E-04	125	62.4	9.0E-04	62.4	9.0E-04	24.7	12.4	1.8E-04	12.4	1.8E-04	--	--	--	--	258	3.7E-03
Benzene	71-43-2	Yes	205	3.0E-03	205	3.0E-03	--	--	--	--	--	--	--	--	--	--	--	--	--	--	411	5.9E-03
Carbon tetrachloride	56-23-5	Yes	4.21	6.1E-05	4.21	6.1E-05	--	--	--	--	--	--	--	--	--	--	--	--	--	--	8.42	1.2E-04
Chlorine	7782-50-5	Yes	256	3.7E-03	256	3.7E-03	--	--	--	--	--	--	--	--	--	--	--	--	--	--	511	7.4E-03
Chlorobenzene	108-90-7	Yes	3.48	5.0E-05	3.48	5.0E-05	--	--	--	--	--	--	--	--	--	--	--	--	--	--	6.96	1.0E-04
Chloroform	67-66-3	Yes	4.21	6.1E-05	4.21	6.1E-05	--	--	--	--	--	--	--	--	--	--	--	--	--	--	8.42	1.2E-04
Crotonaldehyde	4170-30-3	No	9.41	1.4E-04	9.41	1.4E-04	--	--	--	--	--	--	--	--	--	--	--	--	--	--	18.8	2.7E-04
Dibutyl phthalate	84-74-2	No	6.98	1.0E-04	6.98	1.0E-04	--	--	--	--	--	--	--	--	--	--	--	--	--	--	14.0	2.0E-04
Diethylphthalate	84-66-2	No	4.57	6.6E-05	4.57	6.6E-05	--	--	--	--	--	--	--	--	--	--	--	--	--	--	9.14	1.3E-04
Ethyl benzene	100-41-4	Yes	82.8	1.2E-03	82.8	1.2E-03	--	--	--	--	--	--	--	--	--	--	--	--	--	--	166	2.4E-03
Formaldehyde	50-00-0	Yes	214	3.1E-03	214	3.1E-03	293	147	2.1E-03	147	2.1E-03	58.2	29.1	4.2E-04	29.1	4.2E-04	--	--	--	--	779	0.011
Hexane	110-54-3	Yes	60.3	8.7E-04	60.3	8.7E-04	--	--	--	--	--	--	--	--	--	--	24.0	3.5E-04	--	--	145	2.1E-03
Isopropyl alcohol	67-63-0	Yes	763	0.011	763	0.011	--	--	--	--	--	--	--	--	--	--	--	--	324	4.7E-03	1,850	0.027
Methanol	67-56-1	Yes	153	2.2E-03	153	2.2E-03	8,950	4,475	0.064	4,475	0.064	1,774	887	0.013	887	0.013	--	--	--	--	11,031	0.16
Methyl bromide	74-83-9	Yes	2.39	3.4E-05	2.39	3.4E-05	--	--	--	--	--	--	--	--	--	--	--	--	--	--	4.78	6.9E-05
Methyl chloride	74-87-3	Yes	7.92	1.1E-04	7.92	1.1E-04	--	--	--	--	--	--	--	--	--	--	--	--	--	--	15.8	2.3E-04
Methyl chloroform	71-55-6	Yes	12.1	1.7E-04	12.1	1.7E-04	--	--	--	--	--	--	--	--	--	--	--	--	--	--	24.2	3.5E-04
Methylene chloride	75-09-2	Yes	115	1.6E-03	115	1.6E-03	--	--	--	--	--	--	--	--	--	--	--	--	--	--	229	3.3E-03
Methyl ethyl ketone	78-93-3	Yes	3.27	4.7E-05	3.27	4.7E-05	--	--	--	--	--	--	--	--	--	--	--	--	--	--	6.54	9.4E-05
Phenol	108-95-2	Yes	33.5	4.8E-04	33.5	4.8E-04	--	--	--	--	--	--	--	--	--	--	--	--	--	--	67.1	9.6E-04
Propionaldehyde	123-38-6	Yes	52.8	7.6E-04	52.8	7.6E-04	139	69.7	1.0E-03	69.7	1.0E-03	27.6	13.8	2.0E-04	13.8	2.0E-04	--	--	--	--	273	3.9E-03
Styrene	100-42-5	Yes	100.0	1.4E-03	100.0	1.4E-03	--	--	--	--	--	--	--	--	--	--	--	--	--	--	200	2.9E-03
Toluene	108-88-3	Yes	4.42	6.4E-05	4.42	6.4E-05	--	--	--	--	--	--	--	--	--	--	--	--	--	--	8.84	1.3E-04
Xylenes	1330-20-7	Yes	3.85	5.5E-05	3.85	5.5E-05	--	--	--	--	--	--	--	--	--	--	--	--	--	--	7.70	1.1E-04
Hydrogen fluoride	7664-39-3	Yes	49.2	7.1E-04	49.2	7.1E-04	--	--	--	--	--	--	--	--	--	--	--	--	--	--	98.5	1.4E-03
Hydrochloric acid	7647-01-0	Yes	914	0.013	914	0.013	--	--	--	--	--	--	--	--	--	--	--	--	--	--	1,827	0.026
Acenaphthene	83-32-9	No	0.18	2.6E-06	0.18	2.6E-06	--	--	--	--	--	--	--	--	--	--	--	--	--	--	0.36	5.1E-06
Acenaphthylene	208-96-8	No	0.98	1.4E-05	0.98	1.4E-05	--	--	--	--	--	--	--	--	--	--	--	--	--	--	1.97	2.8E-05
Anthracene	120-12-7	No	0.56	8.1E-06	0.56	8.1E-06	--	--	--	--	--	--	--	--	--	--	--	--	--	--	1.12	1.6E-05
Benz[a]anthracene	56-55-3	Yes	0.017	2.5E-07	0.017	2.5E-07	--	--	--	--	--	--	--	--	--	--	--	--	--	--	0.034	4.9E-07
Benzo[a]pyrene	50-32-8	Yes	0.57	8.2E-06	0.57	8.2E-06	--	--	--	--	--	--	--	--	--	--	--	--	--	--	1.14	1.6E-05
Benzo[b]fluoranthene	205-99-2	Yes	0.030	4.3E-07	0.030	4.3E-07	--	--	--	--	--	--	--	--	--	--	--	--	--	--	0.060	8.6E-07
Benzo[e]pyrene	192-97-2	No	0.044	6.4E-07	0.044	6.4E-07	--	--	--	--	--	--	--	--	--	--	--	--	--	--	0.088	1.3E-06
Benzo[g,h,i]perylene	191-24-2	Yes	0.032	4.6E-07	0.032	4.6E-07	--	--	--	--	--	--	--	--	--	--	--	--	--	--	0.063	9.1E-07
Benzo[j]fluoranthene	205-82-3	Yes	0.033	4.7E-07	0.033	4.7E-07	--	--	--	--	--	--	--	--	--	--	--	--	--	--	0.065	9.4E-07
Benzo[k]fluoranthene	207-08-9	Yes	0.011	1.6E-07	0.011	1.6E-07	--	--	--	--	--	--	--	--	--	--	--	--	--	--	0.022	3.1E-07
Chrysene	218-01-9	Yes	0.017	2.4E-07	0.017	2.4E-07	--	--	--	--	--	--	--	--	--	--	--	--	--	--	0.033	4.8E-07
Dibenzo[a,h]anthracene	53-70-3	Yes	2.0E-03	2.9E-08	2.0E-03	2.9E-08	--	--	--	--	--	--	--	--	--	--	--	--	--	--	4.0E-03	5.8E-08
Fluoranthene	206-44-0	Yes	0.35	5.0E-06	0.35	5.0E-06	--	--	--	--	--	--	--	--	--	--	--	--	--	--	0.70	1.0E-05
Fluorene	86-73-7	No	0.63	9.1E-06	0.63	9.1E-06	--	--	--	--	--	--	--	--	--	--	--	--	--	--	1.26	1.8E-05
Indeno[1,2,3-cd]pyrene	193-39-5	Yes	0.021	3.1E-07	0.021	3.1E-07	--	--	--	--	--	--	--	--	--	--	--	--	--	--	0.043	6.1E-07
2-Methyl naphthalene	91-57-6	No	0.29	4.2E-06	0.29	4.2E-06	--	--	--	--	--	--	--	--	--	--	--	--	--	--	0.59	8.4E-06
Naphthalene	91-20-3	Yes	20.9	3.0E-04	20.9	3.0E-04	--	--	--	--	--	--	--	--	--	--	--	--	--	--	41.7	6.0E-04
Perylene	198-55-0	No	6.7E-03	9.6E-08	6.7E-03	9.6E-08	--	--	--	--	--	--	--	--	--	--	--	--	--	--	0.013	1.9E-07
Phenanthrene	85-01-8	No	1.35	1.9E-05	1.35	1.9E-05	--	--	--	--	--	--	--	--	--	--	--	--	--	--	2.71	3.9E-05
Pyrene	129-00-0	No	0.74	1.1E-05	0.74	1.1E-05	--	--	--	--	--	--	--	--	--	--	--	--	--	--	1.48	2.1E-05
2,3,7,8-Tetrachlorodibenzo-p-dioxin	1746-01-6	Yes	1.3E-07	1.9E-12	1.3E-07	1.9E-12	--	--	--	--	--	--	--	--	--	--	--	--	--	--	2.7E-07	3.8E-12
1,2,3,7,8-Pentachlorodibenzo-p-dioxin	40321-76-4	Yes	2.9E-07	4.2E-12	2.9E-07	4.2E-12	--	--	--	--	--	--	--	--	--	--	--	--	--	--	5.8E-07	8.3E-12
1,2,3,4,7,8-Hexachlorodibenzo-p-dioxin	39227-28-6	Yes	1.9E-07	2.8E-12	1.9E-07	2.8E-12	--	--	--	--	--	--	--	--	--	--	--	--	--	--	3.9E-07	5.6E-12
1,2,3,6,7,8-Hexachlorodibenzo-p-dioxin	57653-85-7	Yes	4.6E-07	6.6E-12	4.6E-07	6.6E-12	--	--	--	--	--	--	--	--	--	--	--	--	--	--	9.2E-07	1.3E-11
1,2,3,7,8,9-Hexachlorodibenzo-p-dioxin	19408-74-3	Yes	4.8E-07	6.9E-12	4.8E-07	6.9E-12	--	--	--	--	--	--	--	--	--	--	--	--	--	--	9.6E-07	1.4E-11
1,2,3,4,6,7,8-Heptachlorodibenzo-p-dioxin	35822-46-9	Yes	2.1E-06	3.0E-11	2.1E-06	3.0E-11	--	--	--	--	--	--	--	--	--	--	--	--	--	--	4.1E-06	6.0E-11
1,2,3,4,6,7,8,9-Octachlorodibenzo-p-dioxin	3268-87-9	Yes	5.2E-06	7.5E-11	5.2E-06	7.5E-11	--	--	--	--	--	--	--	--	--	--	--	--	--	--	1.0E-05	1.5E-10
2,3,7,8-Tetrachlorodibenzofuran	51207-31-9	Yes	1.7E-06	2.5E-11	1.7E-06	2.5E-11	--	--	--	--	--	--	--	--	--	--	--	--	--	--	3.5E-06	5.0E-11
1,2,3,7,8-Pentachlorodibenzofuran	57117-41-6	Yes	8.6E-07	1.2E-11	8.6E-07	1.2E-11	--	--	--	--	--	--	--	--	--	--	--	--	--	--	1.7E-06	2.5E-11
2,3,4,7,8-Pentachlorodibenzofuran	57117-31-4	Yes	1.2E-06	1.7E-11	1.2E-06	1.7E-11	--	--	--	--	--	--	--	--	--	--	--	--	--	--	2.4E-06	3.4E-11
1,2,3,4,7,8-Hexachlorodibenzofuran	70648-26-9	Yes	7.6E-07	1.1E-11	7.6E-07	1.1E-11	--	--	--	--	--	--	--	--	--	--	--	--	--	--	1.5E-06	2.2E-11
1,2,3,6,7,8-Hexachlorodibenzofuran	57117-44-9	Yes	6.6E-07	9.6E-12	6.6E-07	9.6E-12	--	--	--	--	--	--	--	--	--	--	--	--	--	--	1.3E-06	1.9E-11
1,2,3,7,8,9-Hexachlorodibenzofuran	72918-21-9	Yes	1.4E-07	2.0E-12	1.4E-07	2.0E-12	--	--	--	--	--	--	--	--	--	--	--	--	--	--	2.8E-07	4.0E-12
2,3,4,6,7,8-Hexachlorodibenzofuran	60851-34-5	Yes	5.6E-07	8.1E-12	5.6E-07	8.1E-12	--	--	--	--	--	--	--	--	--	--	--	--	--	--	1.1E-06	1.6E-11
1,2,3,4,6,7,8-Heptachlorodibenzofuran	67562-39-4	Yes	1.2E-06	1.8E-11	1.2E-06	1.8E-11	--	--	--	--	--	--	--	--	--	--	--	--	--	--	2.4E-06	3.5E-11
1,2,3,4,7,8,9-Heptachlorodibenzofuran	55673-89-7	Yes	2.0E-07	2.8E-12	2.0E-07	2.8E-12	--	--	--	--	--	--	--	--	--	--	--	--	--	--	3.9E-07	5.6E-12
1,2,3,4,6,7,8,9-Octachlorodibenzofuran	39001-02-0	Yes	1.1E-06	1.6E-11	1.1E-06	1.6E-11	--	--	--	--	--	--	--	--	--	--	--	--	--	--	2.2E-06	3.1E-11
Total TAC Emissions Estimate			**6,448**	**0.093**	**6,448**	**0.093**	**13,542**	**6,771**	**0.097**	**6,771**	**0.097**	**2,684**	**1,342**	**0.019**	**1,342**	**0.019**	**132**	**1.9E-03**	**324**	**4.7E-03**	**29,578**	**0.43**

NOTES:
g/s = grams per second.
lb/yr = pounds per year.
RBC = risk-based concentration.
TAC = toxic air contaminant.

(a) Emission rate (g/s) = (annual emissions estimate [lb/yr]) x (453.592 g/lb) x (yr/8,760 hrs) x (hr/3,600 s)

(b) Emission rate (lb/yr) = (total emissions estimate [lb/yr]) x (emissions fractions estimate)

REFERENCES:

(1) Emissions estimate obtained from DEQ-approved emissions inventory per letter dated March 9, 2020.

(2) Emissions fraction equally apportioned between ventilation points based on general orientation of the ventilation point in relation to emission source.

Table 3–2
DEQ-Approved Daily Emission Rates — All TACs
Collins Pine Company — Lakeview, Oregon

Toxic Air Contaminant	CAS	RBC? (Yes/No)	Daily Emission Estimates																			
			Boiler 1		Boiler 2		Kilns 1-3					Kiln 4					Paints		Ink		Facility Total	
			(lb/day) [1]	(g/s) [a]	(lb/day) [1]	(g/s) [a]	Total (lb/day)	(lb/day) [b]	(g/s) [a]	(lb/day) [b]	(g/s) [a]	Total (lb/day)	(lb/day) [b]	(g/s) [a]	(lb/day) [b]	(g/s) [a]	(lb/day) [1]	(g/s) [a]	(lb/day) [1]	(g/s) [a]	(lb/day)	(g/s)
Model ID	--	--	BLR1		BLR2		--	HE1		HE2		--	KILN4A		KILN4B		PAINT		INK		--	--
Emissions Fraction Estimate [2]	--	--	--		--		--	0.50		0.50		--	0.50		0.50		--		--		--	--
Antimony and Compounds	7440-36-0	Yes	2.1E-03	1.1E-05	2.1E-03	1.1E-05	--	--	--	--	--	--	--	--	--	--	--	--	--	--	4.3E-03	2.2E-05
Arsenic and Compounds	7440-38-2	Yes	5.0E-03	2.6E-05	5.0E-03	2.6E-05	--	--	--	--	--	--	--	--	--	--	--	--	--	--	9.9E-03	5.2E-05
Barium and Compounds	7440-39-3	No	3.32	0.017	3.32	0.017	--	--	--	--	--	--	--	--	--	--	--	--	--	--	6.64	0.035
Beryllium and Compounds	7440-41-7	Yes	9.2E-05	4.8E-07	9.2E-05	4.8E-07	--	--	--	--	--	--	--	--	--	--	--	--	--	--	1.8E-04	9.7E-07
Cadmium and Compounds	7440-43-9	Yes	3.4E-03	1.8E-05	3.4E-03	1.8E-05	--	--	--	--	--	--	--	--	--	--	--	--	--	--	6.9E-03	3.6E-05
Chromium VI	18540-29-9	Yes	4.8E-03	2.5E-05	4.8E-03	2.5E-05	--	--	--	--	--	--	--	--	--	--	--	--	--	--	9.6E-03	5.0E-05
Cobalt and Compounds	7440-48-4	Yes	1.1E-03	6.0E-06	1.1E-03	6.0E-06	--	--	--	--	--	--	--	--	--	--	--	--	--	--	2.3E-03	1.2E-05
Copper and compounds	7440-50-8	Yes	0.076	4.0E-04	0.076	4.0E-04	--	--	--	--	--	--	--	--	--	--	--	--	--	--	0.15	8.0E-04
Lead and Compounds	7439-92-1	Yes	0.021	1.1E-04	0.021	1.1E-04	--	--	--	--	--	--	--	--	--	--	--	--	--	--	0.043	2.2E-04
Manganese and Compounds	7439-96-5	Yes	1.90	1.0E-02	1.90	1.0E-02	--	--	--	--	--	--	--	--	--	--	--	--	--	--	3.80	0.020
Mercury and Compounds	7439-97-6	Yes	1.2E-03	6.4E-06	1.2E-03	6.4E-06	--	--	--	--	--	--	--	--	--	--	--	--	--	--	2.4E-03	1.3E-05
Molybdenum trioxide	1313-27-5	No	2.2E-03	1.1E-05	2.2E-03	1.1E-05	--	--	--	--	--	--	--	--	--	--	--	--	--	--	4.3E-03	2.3E-05
Nickel and Compounds	7440-02-0	Yes	9.1E-03	4.8E-05	9.1E-03	4.8E-05	--	--	--	--	--	--	--	--	--	--	--	--	--	--	0.018	9.5E-05
Phosphorus	7723-14-0	No	3.75	0.020	3.75	0.020	--	--	--	--	--	--	--	--	--	--	--	--	--	--	7.50	0.039
Selenium and Compounds	7782-49-2	Yes	2.2E-03	1.2E-05	2.2E-03	1.2E-05	--	--	--	--	--	--	--	--	--	--	--	--	--	--	4.5E-03	2.3E-05
Silver and Compounds	7440-22-4	No	0.64	3.4E-03	0.64	3.4E-03	--	--	--	--	--	--	--	--	--	--	--	--	--	--	1.29	6.8E-03
Vanadium (fume or dust)	7440-62-2	Yes	4.1E-04	2.1E-06	4.1E-04	2.1E-06	--	--	--	--	--	--	--	--	--	--	--	--	--	--	8.2E-04	4.3E-06
Zinc and Compounds	7440-66-6	No	0.89	4.7E-03	0.89	4.7E-03	--	--	--	--	--	--	--	--	--	--	--	--	--	--	1.77	9.3E-03
1,2-Dichloropropane	78-87-5	Yes	0.012	6.1E-05	0.012	6.1E-05	--	--	--	--	--	--	--	--	--	--	--	--	--	--	0.023	1.2E-04
Acetaldehyde	75-07-0	Yes	0.19	1.0E-03	0.19	1.0E-03	8.72	4.36	0.023	4.36	0.023	1.73	0.86	4.5E-03	0.86	4.5E-03	--	--	--	--	10.8	0.057
Acetone	67-64-1	Yes	--	--	--	--	--	--	--	--	--	--	--	--	--	--	0.29	1.5E-03	--	--	0.29	1.5E-03
Acetophenone	98-86-2	No	1.3E-03	6.6E-06	1.3E-03	6.6E-06	--	--	--	--	--	--	--	--	--	--	--	--	--	--	2.5E-03	1.3E-05
Acrolein	107-02-8	Yes	0.18	9.4E-04	0.18	9.4E-04	0.27	0.13	7.1E-04	0.13	7.1E-04	0.053	0.027	1.4E-04	0.027	1.4E-04	--	--	--	--	0.68	3.6E-03
Benzene	71-43-2	Yes	0.67	3.5E-03	0.67	3.5E-03	--	--	--	--	--	--	--	--	--	--	--	--	--	--	1.35	7.1E-03
Carbon tetrachloride	56-23-5	Yes	0.014	7.3E-05	0.014	7.3E-05	--	--	--	--	--	--	--	--	--	--	--	--	--	--	0.028	1.5E-04
Chlorine	7782-50-5	Yes	0.84	4.4E-03	0.84	4.4E-03	--	--	--	--	--	--	--	--	--	--	--	--	--	--	1.68	8.8E-03
Chlorobenzene	108-90-7	Yes	0.011	6.0E-05	0.011	6.0E-05	--	--	--	--	--	--	--	--	--	--	--	--	--	--	0.023	1.2E-04
Chloroform	67-66-3	Yes	0.014	7.3E-05	0.014	7.3E-05	--	--	--	--	--	--	--	--	--	--	--	--	--	--	0.028	1.5E-04
Crotonaldehyde	4170-30-3	No	0.031	1.6E-04	0.031	1.6E-04	--	--	--	--	--	--	--	--	--	--	--	--	--	--	0.062	3.2E-04
Dibutyl phthalate	84-74-2	No	0.023	1.2E-04	0.023	1.2E-04	--	--	--	--	--	--	--	--	--	--	--	--	--	--	0.046	2.4E-04
Diethylphthalate	84-66-2	No	0.015	7.9E-05	0.015	7.9E-05	--	--	--	--	--	--	--	--	--	--	--	--	--	--	0.030	1.6E-04
Ethyl benzene	100-41-4	Yes	0.27	1.4E-03	0.27	1.4E-03	--	--	--	--	--	--	--	--	--	--	--	--	--	--	0.54	2.9E-03
Formaldehyde	50-00-0	Yes	0.70	3.7E-03	0.70	3.7E-03	0.63	0.32	1.7E-03	0.32	1.7E-03	0.13	0.063	3.3E-04	0.063	3.3E-04	--	--	--	--	2.16	0.011
Hexane	110-54-3	Yes	0.20	1.0E-03	0.20	1.0E-03	--	--	--	--	--	--	--	--	--	--	0.064	3.4E-04	--	--	0.46	2.4E-03
Isopropyl alcohol	67-63-0	Yes	2.50	0.013	2.50	0.013	--	--	--	--	--	--	--	--	--	--	--	--	0.87	4.5E-03	5.87	0.031
Methanol	67-56-1	Yes	0.50	2.6E-03	0.50	2.6E-03	19.3	9.67	0.051	9.67	0.051	3.83	1.92	0.010	1.92	0.010	--	--	--	--	24.2	0.13
Methyl bromide	74-83-9	Yes	7.8E-03	4.1E-05	7.8E-03	4.1E-05	--	--	--	--	--	--	--	--	--	--	--	--	--	--	0.016	8.2E-05
Methyl chloride	74-87-3	Yes	0.026	1.4E-04	0.026	1.4E-04	--	--	--	--	--	--	--	--	--	--	--	--	--	--	0.052	2.7E-04
Methyl chloroform	71-55-6	Yes	0.040	2.1E-04	0.040	2.1E-04	--	--	--	--	--	--	--	--	--	--	--	--	--	--	0.080	4.2E-04
Methylene chloride	75-09-2	Yes	0.38	2.0E-03	0.38	2.0E-03	--	--	--	--	--	--	--	--	--	--	--	--	--	--	0.75	3.9E-03
Methyl ethyl ketone	78-93-3	Yes	0.011	5.6E-05	0.011	5.6E-05	--	--	--	--	--	--	--	--	--	--	--	--	--	--	0.021	1.1E-04
Phenol	108-95-2	Yes	0.11	5.8E-04	0.11	5.8E-04	--	--	--	--	--	--	--	--	--	--	--	--	--	--	0.22	1.2E-03
Propionaldehyde	123-38-6	Yes	0.17	9.1E-04	0.17	9.1E-04	0.30	0.15	7.9E-04	0.15	7.9E-04	0.060	0.030	1.6E-04	0.030	1.6E-04	--	--	--	--	0.71	3.7E-03
Styrene	100-42-5	Yes	0.33	1.7E-03	0.33	1.7E-03	--	--	--	--	--	--	--	--	--	--	--	--	--	--	0.66	3.4E-03
Toluene	108-88-3	Yes	0.015	7.6E-05	0.015	7.6E-05	--	--	--	--	--	--	--	--	--	--	--	--	--	--	0.029	1.5E-04
Xylenes	1330-20-7	Yes	0.013	6.6E-05	0.013	6.6E-05	--	--	--	--	--	--	--	--	--	--	--	--	--	--	0.025	1.3E-04
Hydrogen fluoride	7664-39-3	Yes	0.16	8.5E-04	0.16	8.5E-04	--	--	--	--	--	--	--	--	--	--	--	--	--	--	0.32	1.7E-03
Hydrochloric acid	7647-01-0	Yes	3.00	0.016	3.00	0.016	--	--	--	--	--	--	--	--	--	--	--	--	--	--	6.00	0.031
Acenaphthene	83-32-9	No	5.9E-04	3.1E-06	5.9E-04	3.1E-06	--	--	--	--	--	--	--	--	--	--	--	--	--	--	1.2E-03	6.2E-06
Acenaphthylene	208-96-8	No	3.2E-03	1.7E-05	3.2E-03	1.7E-05	--	--	--	--	--	--	--	--	--	--	--	--	--	--	6.5E-03	3.4E-05
Anthracene	120-12-7	No	1.8E-03	9.7E-06	1.8E-03	9.7E-06	--	--	--	--	--	--	--	--	--	--	--	--	--	--	3.7E-03	1.9E-05
Benz[a]anthracene	56-55-3	Yes	5.6E-05	2.9E-07	5.6E-05	2.9E-07	--	--	--	--	--	--	--	--	--	--	--	--	--	--	1.1E-04	5.9E-07
Benzo[a]pyrene	50-32-8	Yes	1.9E-03	9.9E-06	1.9E-03	9.9E-06	--	--	--	--	--	--	--	--	--	--	--	--	--	--	3.8E-03	2.0E-05
Benzo[b]fluoranthene	205-99-2	Yes	9.8E-05	5.1E-07	9.8E-05	5.1E-07	--	--	--	--	--	--	--	--	--	--	--	--	--	--	2.0E-04	1.0E-06
Benzo[e]pyrene	192-97-2	No	1.5E-04	7.6E-07	1.5E-04	7.6E-07	--	--	--	--	--	--	--	--	--	--	--	--	--	--	2.9E-04	1.5E-06
Benzo[g,h,i]perylene	191-24-2	Yes	1.0E-04	5.5E-07	1.0E-04	5.5E-07	--	--	--	--	--	--	--	--	--	--	--	--	--	--	2.1E-04	1.1E-06
Benzo[j]fluoranthene	205-82-3	Yes	1.1E-04	5.6E-07	1.1E-04	5.6E-07	--	--	--	--	--	--	--	--	--	--	--	--	--	--	2.1E-04	1.1E-06
Benzo[k]fluoranthene	207-08-9	Yes	3.6E-05	1.9E-07	3.6E-05	1.9E-07	--	--	--	--	--	--	--	--	--	--	--	--	--	--	7.1E-05	3.7E-07
Chrysene	218-01-9	Yes	5.4E-05	2.9E-07	5.4E-05	2.9E-07	--	--	--	--	--	--	--	--	--	--	--	--	--	--	1.1E-04	5.7E-07
Dibenzo[a,h]anthracene	53-70-3	Yes	6.6E-06	3.5E-08	6.6E-06	3.5E-08	--	--	--	--	--	--	--	--	--	--	--	--	--	--	1.3E-05	6.9E-08
Fluoranthene	206-44-0	Yes	1.1E-03	6.0E-06	1.1E-03	6.0E-06	--	--	--	--	--	--	--	--	--	--	--	--	--	--	2.3E-03	1.2E-05
Fluorene	86-73-7	No	2.1E-03	1.1E-05	2.1E-03	1.1E-05	--	--	--	--	--	--	--	--	--	--	--	--	--	--	4.1E-03	2.2E-05
Indeno[1,2,3-cd]pyrene	193-39-5	Yes	7.0E-05	3.7E-07	7.0E-05	3.7E-07	--	--	--	--	--	--	--	--	--	--	--	--	--	--	1.4E-04	7.4E-07
2-Methyl naphthalene	91-57-6	No	9.6E-04	5.1E-06	9.6E-04	5.1E-06	--	--	--	--	--	--	--	--	--	--	--	--	--	--	1.9E-03	1.0E-05
Naphthalene	91-20-3	Yes	0.068	3.6E-04	0.068	3.6E-04	--	--	--	--	--	--	--	--	--	--	--	--	--	--	0.14	7.2E-04
Perylene	198-55-0	No	2.2E-05	1.2E-07	2.2E-05	1.2E-07	--	--	--	--	--	--	--	--	--	--	--	--	--	--	4.4E-05	2.3E-07
Phenanthrene	85-01-8	No	4.4E-03	2.3E-05	4.4E-03	2.3E-05	--	--	--	--	--	--	--	--	--	--	--	--	--	--	8.9E-03	4.7E-05
Pyrene	129-00-0	No	2.4E-03	1.3E-05	2.4E-03	1.3E-05	--	--	--	--	--	--	--	--	--	--	--	--	--	--	4.9E-03	2.6E-05
2,3,7,8-Tetrachlorodibenzo-p-dioxin	1746-01-6	Yes	4.4E-10	2.3E-12	4.4E-10	2.3E-12	--	--	--	--	--	--	--	--	--	--	--	--	--	--	8.7E-10	4.6E-12
1,2,3,7,8-Pentachlorodibenzo-p-dioxin	40321-76-4	Yes	9.5E-10	5.0E-12	9.5E-10	5.0E-12	--	--	--	--	--	--	--	--	--	--	--	--	--	--	1.9E-09	1.0E-11
1,2,3,4,7,8-Hexachlorodibenzo-p-dioxin	39227-28-6	Yes	6.3E-10	3.3E-12	6.3E-10	3.3E-12	--	--	--	--	--	--	--	--	--	--	--	--	--	--	1.3E-09	6.7E-12
1,2,3,6,7,8-Hexachlorodibenzo-p-dioxin	57653-85-7	Yes	1.5E-09	7.9E-12	1.5E-09	7.9E-12	--	--	--	--	--	--	--	--	--	--	--	--	--	--	3.0E-09	1.6E-11
1,2,3,7,8,9-Hexachlorodibenzo-p-dioxin	19408-74-3	Yes	1.6E-09	8.2E-12	1.6E-09	8.2E-12	--	--	--	--	--	--	--	--	--	--	--	--	--	--	3.1E-09	1.6E-11
1,2,3,4,6,7,8-Heptachlorodibenzo-p-dioxin	35822-46-9	Yes	6.8E-09	3.6E-11	6.8E-09	3.6E-11	--	--	--	--	--	--	--	--	--	--	--	--	--	--	1.4E-08	7.1E-11
1,2,3,4,6,7,8,9-Octachlorodibenzo-p-dioxin	3268-87-9	Yes	1.7E-08	9.0E-11	1.7E-08	9.0E-11	--	--	--	--	--	--	--	--	--	--	--	--	--	--	3.4E-08	1.8E-10
2,3,7,8-Tetrachlorodibenzofuran	51207-31-9	Yes	5.7E-09	3.0E-11	5.7E-09	3.0E-11	--	--	--	--	--	--	--	--	--	--	--	--	--	--	1.1E-08	6.0E-11
1,2,3,7,8-Pentachlorodibenzofuran	57117-41-6	Yes	2.8E-09	1.5E-11	2.8E-09	1.5E-11	--	--	--	--	--	--	--	--	--	--	--	--	--	--	5.6E-09	3.0E-11
2,3,4,7,8-Pentachlorodibenzofuran	57117-31-4	Yes	3.9E-09	2.0E-11	3.9E-09	2.0E-11	--	--	--	--	--	--	--	--	--	--	--	--	--	--	7.8E-09	4.1E-11
1,2,3,4,7,8-Hexachlorodibenzofuran	70648-26-9	Yes	2.5E-09	1.3E-11	2.5E-09	1.3E-11	--	--	--	--	--	--	--	--	--	--	--	--	--	--	5.0E-09	2.6E-11
1,2,3,6,7,8-Hexachlorodibenzofuran	57117-44-9	Yes	2.2E-09	1.1E-11	2.2E-09	1.1E-11	--	--	--	--	--	--	--	--	--	--	--	--	--	--	4.4E-09	2.3E-11
1,2,3,7,8,9-Hexachlorodibenzofuran	72918-21-9	Yes	4.6E-10	2.4E-12	4.6E-10	2.4E-12	--	--	--	--	--	--	--	--	--	--	--	--	--	--	9.1E-10	4.8E-12
2,3,4,6,7,8-Hexachlorodibenzofuran	60851-34-5	Yes	1.9E-09	9.7E-12	1.9E-09	9.7E-12	--	--	--	--	--	--	--	--	--	--	--	--	--	--	3.7E-09	1.9E-11
1,2,3,4,6,7,8-Heptachlorodibenzofuran	67562-39-4	Yes	4.0E-09	2.1E-11	4.0E-09	2.1E-11	--	--	--	--	--	--	--	--	--	--	--	--	--	--	8.0E-09	4.2E-11
1,2,3,4,7,8,9-Heptachlorodibenzofuran	55673-89-7	Yes	6.4E-10	3.4E-12	6.4E-10	3.4E-12	--	--	--	--	--	--	--	--	--	--	--	--	--	--	1.3E-09	6.7E-12
1,2,3,4,6,7,8,9-Octachlorodibenzofuran	39001-02-0	Yes	3.5E-09	1.9E-11	3.5E-09	1.9E-11	--	--	--	--	--	--	--	--	--	--	--	--	--	--	7.1E-09	3.7E-11
Total TAC Emissions Estimate			**21.2**	**0.11**	**21.2**	**0.11**	**29.3**	**14.6**	**0.077**	**14.6**	**0.077**	**5.80**	**2.90**	**0.015**	**2.90**	**0.015**	**0.35**	**1.9E-03**	**0.87**	**4.5E-03**	**78.6**	**0.41**

NOTES:
g/s = grams per second.
lb/day = pounds per day.
RBC = risk-based concentration.
TAC = toxic air contaminant.

(a) Emission rate (g/s) = (daily emissions estimate (lb/day)) x (453.592 g/lb) x (day/24 hrs) x (hr/3,600 s)

(b) Emission rate (lb/day) = (total emissions estimate (lb/day)) x (emissions fractions estimate)

REFERENCES:

(1) Emissions estimate obtained from DEQ-approved emissions inventory per letter dated March 9, 2020.

(2) Emissions fraction equally apportioned between ventilation points based on general orientation of the ventilation point in relation to emission source.

Table 3–3
DEQ-Approved Annual Emission Rates — RBC Only
Collins Pine Company — Lakeview, Oregon

Toxic Air Contaminant	CAS	RBC? (Yes/No)	Annual Emission Estimates																					
			Boiler 1		Boiler 2		Kilns 1-3					Kiln 4					Paints		Ink		Facility Total	
			(lb/yr) [1]	(g/s) [a]	(lb/yr) [1]	(g/s) [a]	Total (lb/yr)	(lb/yr) [b]	(g/s) [a]	(lb/yr) [b]	(g/s) [a]	Total (lb/yr)	(lb/yr) [b]	(g/s) [a]	(lb/yr) [b]	(g/s) [a]	(lb/yr) [1]	(g/s) [a]	(lb/yr) [1]	(g/s) [a]	(lb/yr)	(g/s)
Model ID	--	--	BLR1		BLR2		--	HE1		HE2		--	KILN4A		KILN4B		PAINT		INK		--	--
Emissions Fraction Estimate [2]	--	--	--		--		--	0.50		0.50		--	0.50		0.50		--		--		--	--
Antimony and Compounds	7440-36-0	Yes	0.65	9.4E-06	0.65	9.4E-06	--	--	--	--	--	--	--	--	--	--	--	--	--	--	1.30	1.9E-05
Arsenic and Compounds	7440-38-2	Yes	1.51	2.2E-05	1.51	2.2E-05	--	--	--	--	--	--	--	--	--	--	--	--	--	--	3.02	4.3E-05
Beryllium and Compounds	7440-41-7	Yes	0.028	4.0E-07	0.028	4.0E-07	--	--	--	--	--	--	--	--	--	--	--	--	--	--	0.056	8.1E-07
Cadmium and Compounds	7440-43-9	Yes	1.05	1.5E-05	1.05	1.5E-05	--	--	--	--	--	--	--	--	--	--	--	--	--	--	2.09	3.0E-05
Chromium VI	18540-29-9	Yes	1.46	2.1E-05	1.46	2.1E-05	--	--	--	--	--	--	--	--	--	--	--	--	--	--	2.92	4.2E-05
Cobalt and Compounds	7440-48-4	Yes	0.35	5.0E-06	0.35	5.0E-06	--	--	--	--	--	--	--	--	--	--	--	--	--	--	0.70	1.0E-05
Copper and compounds	7440-50-8	Yes	23.3	3.3E-04	23.3	3.3E-04	--	--	--	--	--	--	--	--	--	--	--	--	--	--	46.5	6.7E-04
Lead and Compounds	7439-92-1	Yes	6.52	9.4E-05	6.52	9.4E-05	--	--	--	--	--	--	--	--	--	--	--	--	--	--	13.0	1.9E-04
Manganese and Compounds	7439-96-5	Yes	578	8.3E-03	578	8.3E-03	--	--	--	--	--	--	--	--	--	--	--	--	--	--	1,157	0.017
Mercury and Compounds	7439-97-6	Yes	0.37	5.3E-06	0.37	5.3E-06	--	--	--	--	--	--	--	--	--	--	--	--	--	--	0.74	1.1E-05
Nickel and Compounds	7440-02-0	Yes	2.77	4.0E-05	2.77	4.0E-05	--	--	--	--	--	--	--	--	--	--	--	--	--	--	5.53	8.0E-05
Selenium and Compounds	7782-49-2	Yes	0.68	9.8E-06	0.68	9.8E-06	--	--	--	--	--	--	--	--	--	--	--	--	--	--	1.36	2.0E-05
Vanadium (fume or dust)	7440-62-2	Yes	0.12	1.8E-06	0.12	1.8E-06	--	--	--	--	--	--	--	--	--	--	--	--	--	--	0.25	3.6E-06
1,2-Dichloropropane	78-87-5	Yes	3.52	5.1E-05	3.52	5.1E-05	--	--	--	--	--	--	--	--	--	--	--	--	--	--	7.04	1.0E-04
Acetaldehyde	75-07-0	Yes	59.3	8.5E-04	59.3	8.5E-04	4,035	2,017	0.029	2,017	0.029	800	400	5.8E-03	400	5.8E-03	--	--	--	--	4,953	0.071
Acetone	67-64-1	Yes	--	--	--	--	--	--	--	--	--	--	--	--	--	--	108	1.6E-03	--	--	108	1.6E-03
Acrolein	107-02-8	Yes	54.5	7.8E-04	54.5	7.8E-04	125	62.4	9.0E-04	62.4	9.0E-04	24.7	12.4	1.8E-04	12.4	1.8E-04	--	--	--	--	258	3.7E-03
Benzene	71-43-2	Yes	205	3.0E-03	205	3.0E-03	--	--	--	--	--	--	--	--	--	--	--	--	--	--	411	5.9E-03
Carbon tetrachloride	56-23-5	Yes	4.21	6.1E-05	4.21	6.1E-05	--	--	--	--	--	--	--	--	--	--	--	--	--	--	8.42	1.2E-04
Chlorine	7782-50-5	Yes	256	3.7E-03	256	3.7E-03	--	--	--	--	--	--	--	--	--	--	--	--	--	--	511	7.4E-03
Chlorobenzene	108-90-7	Yes	3.48	5.0E-05	3.48	5.0E-05	--	--	--	--	--	--	--	--	--	--	--	--	--	--	6.96	1.0E-04
Chloroform	67-66-3	Yes	4.21	6.1E-05	4.21	6.1E-05	--	--	--	--	--	--	--	--	--	--	--	--	--	--	8.42	1.2E-04
Ethyl benzene	100-41-4	Yes	82.8	1.2E-03	82.8	1.2E-03	--	--	--	--	--	--	--	--	--	--	--	--	--	--	166	2.4E-03
Formaldehyde	50-00-0	Yes	214	3.1E-03	214	3.1E-03	293	147	2.1E-03	147	2.1E-03	58.2	29.1	4.2E-04	29.1	4.2E-04	--	--	--	--	779	0.011
Hexane	110-54-3	Yes	60.3	8.7E-04	60.3	8.7E-04	--	--	--	--	--	--	--	--	--	--	24.0	3.5E-04	--	--	145	2.1E-03
Isopropyl alcohol	67-63-0	Yes	763	0.011	763	0.011	--	--	--	--	--	--	--	--	--	--	--	--	324	4.7E-03	1,850	0.027
Methanol	67-56-1	Yes	153	2.2E-03	153	2.2E-03	8,950	4,475	0.064	4,475	0.064	1,774	887	0.013	887	0.013	--	--	--	--	11,031	0.16
Methyl bromide	74-83-9	Yes	2.39	3.4E-05	2.39	3.4E-05	--	--	--	--	--	--	--	--	--	--	--	--	--	--	4.78	6.9E-05
Methyl chloride	74-87-3	Yes	7.92	1.1E-04	7.92	1.1E-04	--	--	--	--	--	--	--	--	--	--	--	--	--	--	15.8	2.3E-04
Methyl chloroform	71-55-6	Yes	12.1	1.7E-04	12.1	1.7E-04	--	--	--	--	--	--	--	--	--	--	--	--	--	--	24.2	3.5E-04
Methylene chloride	75-09-2	Yes	115	1.6E-03	115	1.6E-03	--	--	--	--	--	--	--	--	--	--	--	--	--	--	229	3.3E-03
Methyl ethyl ketone	78-93-3	Yes	3.27	4.7E-05	3.27	4.7E-05	--	--	--	--	--	--	--	--	--	--	--	--	--	--	6.54	9.4E-05
Phenol	108-95-2	Yes	33.5	4.8E-04	33.5	4.8E-04	--	--	--	--	--	--	--	--	--	--	--	--	--	--	67.1	9.6E-04
Propionaldehyde	123-38-6	Yes	52.8	7.6E-04	52.8	7.6E-04	139	69.7	1.0E-03	69.7	1.0E-03	27.6	13.8	2.0E-04	13.8	2.0E-04	--	--	--	--	273	3.9E-03
Styrene	100-42-5	Yes	100.0	1.4E-03	100.0	1.4E-03	--	--	--	--	--	--	--	--	--	--	--	--	--	--	200	2.9E-03
Toluene	108-88-3	Yes	4.42	6.4E-05	4.42	6.4E-05	--	--	--	--	--	--	--	--	--	--	--	--	--	--	8.84	1.3E-04
Xylenes	1330-20-7	Yes	3.85	5.5E-05	3.85	5.5E-05	--	--	--	--	--	--	--	--	--	--	--	--	--	--	7.70	1.1E-04
Hydrogen fluoride	7664-39-3	Yes	49.2	7.1E-04	49.2	7.1E-04	--	--	--	--	--	--	--	--	--	--	--	--	--	--	98.5	1.4E-03
Hydrochloric acid	7647-01-0	Yes	914	0.013	914	0.013	--	--	--	--	--	--	--	--	--	--	--	--	--	--	1,827	0.026
Benz[a]anthracene	56-55-3	Yes	0.017	2.5E-07	0.017	2.5E-07	--	--	--	--	--	--	--	--	--	--	--	--	--	--	0.034	4.9E-07
Benzo[a]pyrene	50-32-8	Yes	0.57	8.2E-06	0.57	8.2E-06	--	--	--	--	--	--	--	--	--	--	--	--	--	--	1.14	1.6E-05
Benzo[b]fluoranthene	205-99-2	Yes	0.030	4.3E-07	0.030	4.3E-07	--	--	--	--	--	--	--	--	--	--	--	--	--	--	0.060	8.6E-07
Benzo[g,h,i]perylene	191-24-2	Yes	0.032	4.6E-07	0.032	4.6E-07	--	--	--	--	--	--	--	--	--	--	--	--	--	--	0.063	9.1E-07
Benzo[j]fluoranthene	205-82-3	Yes	0.033	4.7E-07	0.033	4.7E-07	--	--	--	--	--	--	--	--	--	--	--	--	--	--	0.065	9.4E-07
Benzo[k]fluoranthene	207-08-9	Yes	0.011	1.6E-07	0.011	1.6E-07	--	--	--	--	--	--	--	--	--	--	--	--	--	--	0.022	3.1E-07
Chrysene	218-01-9	Yes	0.017	2.4E-07	0.017	2.4E-07	--	--	--	--	--	--	--	--	--	--	--	--	--	--	0.033	4.8E-07
Dibenzo[a,h]anthracene	53-70-3	Yes	2.0E-03	2.9E-08	2.0E-03	2.9E-08	--	--	--	--	--	--	--	--	--	--	--	--	--	--	4.0E-03	5.8E-08
Fluoranthene	206-44-0	Yes	0.35	5.0E-06	0.35	5.0E-06	--	--	--	--	--	--	--	--	--	--	--	--	--	--	0.70	1.0E-05
Indeno[1,2,3-cd]pyrene	193-39-5	Yes	0.021	3.1E-07	0.021	3.1E-07	--	--	--	--	--	--	--	--	--	--	--	--	--	--	0.043	6.1E-07
Naphthalene	91-20-3	Yes	20.9	3.0E-04	20.9	3.0E-04	--	--	--	--	--	--	--	--	--	--	--	--	--	--	41.7	6.0E-04
2,3,7,8-Tetrachlorodibenzo-p-dioxin	1746-01-6	Yes	1.3E-07	1.9E-12	1.3E-07	1.9E-12	--	--	--	--	--	--	--	--	--	--	--	--	--	--	2.7E-07	3.8E-12
1,2,3,7,8-Pentachlorodibenzo-p-dioxin	40321-76-4	Yes	2.9E-07	4.2E-12	2.9E-07	4.2E-12	--	--	--	--	--	--	--	--	--	--	--	--	--	--	5.8E-07	8.3E-12
1,2,3,4,7,8-Hexachlorodibenzo-p-dioxin	39227-28-6	Yes	1.9E-07	2.8E-12	1.9E-07	2.8E-12	--	--	--	--	--	--	--	--	--	--	--	--	--	--	3.9E-07	5.6E-12
1,2,3,6,7,8-Hexachlorodibenzo-p-dioxin	57653-85-7	Yes	4.6E-07	6.6E-12	4.6E-07	6.6E-12	--	--	--	--	--	--	--	--	--	--	--	--	--	--	9.2E-07	1.3E-11
1,2,3,7,8,9-Hexachlorodibenzo-p-dioxin	19408-74-3	Yes	4.8E-07	6.9E-12	4.8E-07	6.9E-12	--	--	--	--	--	--	--	--	--	--	--	--	--	--	9.6E-07	1.4E-11
1,2,3,4,6,7,8-Heptachlorodibenzo-p-dioxin	35822-46-9	Yes	2.1E-06	3.0E-11	2.1E-06	3.0E-11	--	--	--	--	--	--	--	--	--	--	--	--	--	--	4.1E-06	6.0E-11
1,2,3,4,6,7,8,9-Octachlorodibenzo-p-dioxin	3268-87-9	Yes	5.2E-06	7.5E-11	5.2E-06	7.5E-11	--	--	--	--	--	--	--	--	--	--	--	--	--	--	1.0E-05	1.5E-10
2,3,7,8-Tetrachlorodibenzofuran	51207-31-9	Yes	1.7E-06	2.5E-11	1.7E-06	2.5E-11	--	--	--	--	--	--	--	--	--	--	--	--	--	--	3.5E-06	5.0E-11
1,2,3,7,8-Pentachlorodibenzofuran	57117-41-6	Yes	8.6E-07	1.2E-11	8.6E-07	1.2E-11	--	--	--	--	--	--	--	--	--	--	--	--	--	--	1.7E-06	2.5E-11
2,3,4,7,8-Pentachlorodibenzofuran	57117-31-4	Yes	1.2E-06	1.7E-11	1.2E-06	1.7E-11	--	--	--	--	--	--	--	--	--	--	--	--	--	--	2.4E-06	3.4E-11
1,2,3,4,7,8-Hexachlorodibenzofuran	70648-26-9	Yes	7.6E-07	1.1E-11	7.6E-07	1.1E-11	--	--	--	--	--	--	--	--	--	--	--	--	--	--	1.5E-06	2.2E-11
1,2,3,6,7,8-Hexachlorodibenzofuran	57117-44-9	Yes	6.6E-07	9.6E-12	6.6E-07	9.6E-12	--	--	--	--	--	--	--	--	--	--	--	--	--	--	1.3E-06	1.9E-11
1,2,3,7,8,9-Hexachlorodibenzofuran	72918-21-9	Yes	1.4E-07	2.0E-12	1.4E-07	2.0E-12	--	--	--	--	--	--	--	--	--	--	--	--	--	--	2.8E-07	4.0E-12
2,3,4,6,7,8-Hexachlorodibenzofuran	60851-34-5	Yes	5.6E-07	8.1E-12	5.6E-07	8.1E-12	--	--	--	--	--	--	--	--	--	--	--	--	--	--	1.1E-06	1.6E-11
1,2,3,4,6,7,8-Heptachlorodibenzofuran	67562-39-4	Yes	1.2E-06	1.8E-11	1.2E-06	1.8E-11	--	--	--	--	--	--	--	--	--	--	--	--	--	--	2.4E-06	3.5E-11
1,2,3,4,7,8,9-Heptachlorodibenzofuran	55673-89-7	Yes	2.0E-07	2.8E-12	2.0E-07	2.8E-12	--	--	--	--	--	--	--	--	--	--	--	--	--	--	3.9E-07	5.6E-12
1,2,3,4,6,7,8,9-Octachlorodibenzofuran	39001-02-0	Yes	1.1E-06	1.6E-11	1.1E-06	1.6E-11	--	--	--	--	--	--	--	--	--	--	--	--	--	--	2.2E-06	3.1E-11
Total TAC Emissions Estimate			**3.800**	**0.055**	**3.800**	**0.055**	**13,542**	**6,771**	**0.097**	**6,771**	**0.097**	**2,684**	**1,342**	**0.019**	**1,342**	**0.019**	**132**	**1.9E-03**	**324**	**4.7E-03**	**24,283**	**0.35**

NOTES:

g/s = grams per second.

lb/yr = pounds per year.

RBC = risk-based concentration.

TAC = toxic air contaminant.

(a) Emission rate (g/s) = (annual emissions estimate (lb/yr)) x (453.592 g/lb) x (yr/8,760 hrs) x (hr/3,600 s)

(b) Emission rate (lb/yr) = (total emissions estimate (lb/yr)) x (emissions fractions estimate)

REFERENCES:

(1) Emissions estimate obtained from DEQ-approved emissions inventory per letter dated March 9, 2020.

(2) Emissions fraction equally apportioned between ventilation points based on general orientation of the ventilation point in relation to emission source.

Table 3-4
DEQ-Approved Daily Emission Rates — RBC Only
Collins Pine Company — Lakeview, Oregon

Toxic Air Contaminant	CAS	RBC? (Yes/No)	Daily Emission Estimates																					
			Boiler 1		Boiler 2		Kilns 1-3					Kiln 4					Paints		Ink		Facility Total	
			(lb/day) [1]	(g/s) [a]	(lb/day) [1]	(g/s) [a]	Total (lb/day)	(lb/day) [b]	(g/s) [a]	(lb/day) [b]	(g/s) [a]	Total (lb/day)	(lb/day) [b]	(g/s) [a]	(lb/day) [b]	(g/s) [a]	(lb/day) [1]	(g/s) [a]	(lb/day) [1]	(g/s) [a]	(lb/day)	(g/s)
Model ID	--	--	**BLR1**		**BLR2**		--	**HE1**		**HE2**		--	**KILN4A**		**KILN4B**		**PAINT**		**INK**		--	--
Emissions Fraction Estimate [2]	--	--	--		--		--	**0.50**		**0.50**		--	**0.50**		**0.50**		--		--		--	--
Antimony and Compounds	7440-36-0	Yes	2.1E-03	1.1E-05	2.1E-03	1.1E-05	--	--	--	--	--	--	--	--	--	--	--	--	--	--	4.3E-03	2.2E-05
Arsenic and Compounds	7440-38-2	Yes	5.0E-03	2.6E-05	5.0E-03	2.6E-05	--	--	--	--	--	--	--	--	--	--	--	--	--	--	9.9E-03	5.2E-05
Beryllium and Compounds	7440-41-7	Yes	9.2E-05	4.8E-07	9.2E-05	4.8E-07	--	--	--	--	--	--	--	--	--	--	--	--	--	--	1.8E-04	9.7E-07
Cadmium and Compounds	7440-43-9	Yes	3.4E-03	1.8E-05	3.4E-03	1.8E-05	--	--	--	--	--	--	--	--	--	--	--	--	--	--	6.9E-03	3.6E-05
Chromium VI	18540-29-9	Yes	4.8E-03	2.5E-05	4.8E-03	2.5E-05	--	--	--	--	--	--	--	--	--	--	--	--	--	--	9.6E-03	5.0E-05
Cobalt and Compounds	7440-48-4	Yes	1.1E-03	6.0E-06	1.1E-03	6.0E-06	--	--	--	--	--	--	--	--	--	--	--	--	--	--	2.3E-03	1.2E-05
Copper and compounds	7440-50-8	Yes	0.076	4.0E-04	0.076	4.0E-04	--	--	--	--	--	--	--	--	--	--	--	--	--	--	0.15	8.0E-04
Lead and Compounds	7439-92-1	Yes	0.021	1.1E-04	0.021	1.1E-04	--	--	--	--	--	--	--	--	--	--	--	--	--	--	0.043	2.2E-04
Manganese and Compounds	7439-96-5	Yes	1.90	1.0E-02	1.90	1.0E-02	--	--	--	--	--	--	--	--	--	--	--	--	--	--	3.80	0.020
Mercury and Compounds	7439-97-6	Yes	1.2E-03	6.4E-06	1.2E-03	6.4E-06	--	--	--	--	--	--	--	--	--	--	--	--	--	--	2.4E-03	1.3E-05
Nickel and Compounds	7440-02-0	Yes	9.1E-03	4.8E-05	9.1E-03	4.8E-05	--	--	--	--	--	--	--	--	--	--	--	--	--	--	0.018	9.5E-05
Selenium and Compounds	7782-49-2	Yes	2.2E-03	1.2E-05	2.2E-03	1.2E-05	--	--	--	--	--	--	--	--	--	--	--	--	--	--	4.5E-03	2.3E-05
Vanadium (fume or dust)	7440-62-2	Yes	4.1E-04	2.1E-06	4.1E-04	2.1E-06	--	--	--	--	--	--	--	--	--	--	--	--	--	--	8.2E-04	4.3E-06
1,2-Dichloropropane	78-87-5	Yes	0.012	6.1E-05	0.012	6.1E-05	--	--	--	--	--	--	--	--	--	--	--	--	--	--	0.023	1.2E-04
Acetaldehyde	75-07-0	Yes	0.19	1.0E-03	0.19	1.0E-03	8.72	4.36	0.023	4.36	0.023	1.73	0.86	4.5E-03	0.86	4.5E-03	--	--	--	--	10.8	0.057
Acetone	67-64-1	Yes	--	--	--	--	--	--	--	--	--	--	--	--	--	--	0.29	1.5E-03	--	--	0.29	1.5E-03
Acrolein	107-02-8	Yes	0.18	9.4E-04	0.18	9.4E-04	0.27	0.13	7.1E-04	0.13	7.1E-04	0.053	0.027	1.4E-04	0.027	1.4E-04	--	--	--	--	0.68	3.6E-03
Benzene	71-43-2	Yes	0.67	3.5E-03	0.67	3.5E-03	--	--	--	--	--	--	--	--	--	--	--	--	--	--	1.35	7.1E-03
Carbon tetrachloride	56-23-5	Yes	0.014	7.3E-05	0.014	7.3E-05	--	--	--	--	--	--	--	--	--	--	--	--	--	--	0.028	1.5E-04
Chlorine	7782-50-5	Yes	0.84	4.4E-03	0.84	4.4E-03	--	--	--	--	--	--	--	--	--	--	--	--	--	--	1.68	8.8E-03
Chlorobenzene	108-90-7	Yes	0.011	6.0E-05	0.011	6.0E-05	--	--	--	--	--	--	--	--	--	--	--	--	--	--	0.023	1.2E-04
Chloroform	67-66-3	Yes	0.014	7.3E-05	0.014	7.3E-05	--	--	--	--	--	--	--	--	--	--	--	--	--	--	0.028	1.5E-04
Ethyl benzene	100-41-4	Yes	0.27	1.4E-03	0.27	1.4E-03	--	--	--	--	--	--	--	--	--	--	--	--	--	--	0.54	2.9E-03
Formaldehyde	50-00-0	Yes	0.70	3.7E-03	0.70	3.7E-03	0.63	0.32	1.7E-03	0.32	1.7E-03	0.13	0.063	3.3E-04	0.063	3.3E-04	--	--	--	--	2.16	0.011
Hexane	110-54-3	Yes	0.20	1.0E-03	0.20	1.0E-03	--	--	--	--	--	--	--	--	--	--	0.064	3.4E-04	--	--	0.46	2.4E-03
Isopropyl alcohol	67-63-0	Yes	2.50	0.013	2.50	0.013	--	--	--	--	--	--	--	--	--	--	--	--	0.87	4.5E-03	5.87	0.031
Methanol	67-56-1	Yes	0.50	2.6E-03	0.50	2.6E-03	19.3	9.67	0.051	9.67	0.051	3.83	1.92	0.010	1.92	0.010	--	--	--	--	24.2	0.13
Methyl bromide	74-83-9	Yes	7.8E-03	4.1E-05	7.8E-03	4.1E-05	--	--	--	--	--	--	--	--	--	--	--	--	--	--	0.016	8.2E-05
Methyl chloride	74-87-3	Yes	0.026	1.4E-04	0.026	1.4E-04	--	--	--	--	--	--	--	--	--	--	--	--	--	--	0.052	2.7E-04
Methyl chloroform	71-55-6	Yes	0.040	2.1E-04	0.040	2.1E-04	--	--	--	--	--	--	--	--	--	--	--	--	--	--	0.080	4.2E-04
Methylene chloride	75-09-2	Yes	0.38	2.0E-03	0.38	2.0E-03	--	--	--	--	--	--	--	--	--	--	--	--	--	--	0.75	3.9E-03
Methyl ethyl ketone	78-93-3	Yes	0.011	5.6E-05	0.011	5.6E-05	--	--	--	--	--	--	--	--	--	--	--	--	--	--	0.021	1.1E-04
Phenol	108-95-2	Yes	0.11	5.8E-04	0.11	5.8E-04	--	--	--	--	--	--	--	--	--	--	--	--	--	--	0.22	1.2E-03
Propionaldehyde	123-38-6	Yes	0.17	9.1E-04	0.17	9.1E-04	0.30	0.15	7.9E-04	0.15	7.9E-04	0.060	0.030	1.6E-04	0.030	1.6E-04	--	--	--	--	0.71	3.7E-03
Styrene	100-42-5	Yes	0.33	1.7E-03	0.33	1.7E-03	--	--	--	--	--	--	--	--	--	--	--	--	--	--	0.66	3.4E-03
Toluene	108-88-3	Yes	0.015	7.6E-05	0.015	7.6E-05	--	--	--	--	--	--	--	--	--	--	--	--	--	--	0.029	1.5E-04
Xylenes	1330-20-7	Yes	0.013	6.6E-05	0.013	6.6E-05	--	--	--	--	--	--	--	--	--	--	--	--	--	--	0.025	1.3E-04
Hydrogen fluoride	7664-39-3	Yes	0.16	8.5E-04	0.16	8.5E-04	--	--	--	--	--	--	--	--	--	--	--	--	--	--	0.32	1.7E-03
Hydrochloric acid	7647-01-0	Yes	3.00	0.016	3.00	0.016	--	--	--	--	--	--	--	--	--	--	--	--	--	--	6.00	0.031
Benz[a]anthracene	56-55-3	Yes	5.6E-05	2.9E-07	5.6E-05	2.9E-07	--	--	--	--	--	--	--	--	--	--	--	--	--	--	1.1E-04	5.9E-07
Benzo[a]pyrene	50-32-8	Yes	1.9E-03	9.9E-06	1.9E-03	9.9E-06	--	--	--	--	--	--	--	--	--	--	--	--	--	--	3.8E-03	2.0E-05
Benzo[b]fluoranthene	205-99-2	Yes	9.8E-05	5.1E-07	9.8E-05	5.1E-07	--	--	--	--	--	--	--	--	--	--	--	--	--	--	2.0E-04	1.0E-06
Benzo[g,h,i]perylene	191-24-2	Yes	1.0E-04	5.5E-07	1.0E-04	5.5E-07	--	--	--	--	--	--	--	--	--	--	--	--	--	--	2.1E-04	1.1E-06
Benzo[j]fluoranthene	205-82-3	Yes	1.1E-04	5.6E-07	1.1E-04	5.6E-07	--	--	--	--	--	--	--	--	--	--	--	--	--	--	2.1E-04	1.1E-06
Benzo[k]fluoranthene	207-08-9	Yes	3.6E-05	1.9E-07	3.6E-05	1.9E-07	--	--	--	--	--	--	--	--	--	--	--	--	--	--	7.1E-05	3.7E-07
Chrysene	218-01-9	Yes	5.4E-05	2.9E-07	5.4E-05	2.9E-07	--	--	--	--	--	--	--	--	--	--	--	--	--	--	1.1E-04	5.7E-07
Dibenzo[a,h]anthracene	53-70-3	Yes	6.6E-06	3.5E-08	6.6E-06	3.5E-08	--	--	--	--	--	--	--	--	--	--	--	--	--	--	1.3E-05	6.9E-08
Fluoranthene	206-44-0	Yes	1.1E-03	6.0E-06	1.1E-03	6.0E-06	--	--	--	--	--	--	--	--	--	--	--	--	--	--	2.3E-03	1.2E-05
Indeno[1,2,3-cd]pyrene	193-39-5	Yes	7.0E-05	3.7E-07	7.0E-05	3.7E-07	--	--	--	--	--	--	--	--	--	--	--	--	--	--	1.4E-04	7.4E-07
Naphthalene	91-20-3	Yes	0.068	3.6E-04	0.068	3.6E-04	--	--	--	--	--	--	--	--	--	--	--	--	--	--	0.14	7.2E-04
2,3,7,8-Tetrachlorodibenzo-p-dioxin	1746-01-6	Yes	4.4E-10	2.3E-12	4.4E-10	2.3E-12	--	--	--	--	--	--	--	--	--	--	--	--	--	--	8.7E-10	4.6E-12
1,2,3,7,8-Pentachlorodibenzo-p-dioxin	40321-76-4	Yes	9.5E-10	5.0E-12	9.5E-10	5.0E-12	--	--	--	--	--	--	--	--	--	--	--	--	--	--	1.9E-09	1.0E-11
1,2,3,4,7,8-Hexachlorodibenzo-p-dioxin	39227-28-6	Yes	6.3E-10	3.3E-12	6.3E-10	3.3E-12	--	--	--	--	--	--	--	--	--	--	--	--	--	--	1.3E-09	6.7E-12
1,2,3,6,7,8-Hexachlorodibenzo-p-dioxin	57653-85-7	Yes	1.5E-09	7.9E-12	1.5E-09	7.9E-12	--	--	--	--	--	--	--	--	--	--	--	--	--	--	3.0E-09	1.6E-11
1,2,3,7,8,9-Hexachlorodibenzo-p-dioxin	19408-74-3	Yes	1.6E-09	8.2E-12	1.6E-09	8.2E-12	--	--	--	--	--	--	--	--	--	--	--	--	--	--	3.1E-09	1.6E-11
1,2,3,4,6,7,8-Heptachlorodibenzo-p-dioxin	35822-46-9	Yes	6.8E-09	3.6E-11	6.8E-09	3.6E-11	--	--	--	--	--	--	--	--	--	--	--	--	--	--	1.4E-08	7.1E-11
1,2,3,4,6,7,8,9-Octachlorodibenzo-p-dioxin	3268-87-9	Yes	1.7E-08	9.0E-11	1.7E-08	9.0E-11	--	--	--	--	--	--	--	--	--	--	--	--	--	--	3.4E-08	1.8E-10
2,3,7,8-Tetrachlorodibenzofuran	51207-31-9	Yes	5.7E-09	3.0E-11	5.7E-09	3.0E-11	--	--	--	--	--	--	--	--	--	--	--	--	--	--	1.1E-08	6.0E-11
1,2,3,7,8-Pentachlorodibenzofuran	57117-41-6	Yes	2.8E-09	1.5E-11	2.8E-09	1.5E-11	--	--	--	--	--	--	--	--	--	--	--	--	--	--	5.6E-09	3.0E-11
2,3,4,7,8-Pentachlorodibenzofuran	57117-31-4	Yes	3.9E-09	2.0E-11	3.9E-09	2.0E-11	--	--	--	--	--	--	--	--	--	--	--	--	--	--	7.8E-09	4.1E-11
1,2,3,4,7,8-Hexachlorodibenzofuran	70648-26-9	Yes	2.5E-09	1.3E-11	2.5E-09	1.3E-11	--	--	--	--	--	--	--	--	--	--	--	--	--	--	5.0E-09	2.6E-11
1,2,3,6,7,8-Hexachlorodibenzofuran	57117-44-9	Yes	2.2E-09	1.1E-11	2.2E-09	1.1E-11	--	--	--	--	--	--	--	--	--	--	--	--	--	--	4.4E-09	2.3E-11
1,2,3,7,8,9-Hexachlorodibenzofuran	72918-21-9	Yes	4.6E-10	2.4E-12	4.6E-10	2.4E-12	--	--	--	--	--	--	--	--	--	--	--	--	--	--	9.1E-10	4.8E-12
2,3,4,6,7,8-Hexachlorodibenzofuran	60851-34-5	Yes	1.9E-09	9.7E-12	1.9E-09	9.7E-12	--	--	--	--	--	--	--	--	--	--	--	--	--	--	3.7E-09	1.9E-11
1,2,3,4,6,7,8-Heptachlorodibenzofuran	67562-39-4	Yes	4.0E-09	2.1E-11	4.0E-09	2.1E-11	--	--	--	--	--	--	--	--	--	--	--	--	--	--	8.0E-09	4.2E-11
1,2,3,4,7,8,9-Heptachlorodibenzofuran	55673-89-7	Yes	6.4E-10	3.4E-12	6.4E-10	3.4E-12	--	--	--	--	--	--	--	--	--	--	--	--	--	--	1.3E-09	6.7E-12
1,2,3,4,6,7,8,9-Octachlorodibenzofuran	39001-02-0	Yes	3.5E-09	1.9E-11	3.5E-09	1.9E-11	--	--	--	--	--	--	--	--	--	--	--	--	--	--	7.1E-09	3.7E-11
Total TAC Emissions Estimate			**12.5**	**0.065**	**12.5**	**0.065**	**29.3**	**14.6**	**0.077**	**14.6**	**0.077**	**5.80**	**2.90**	**0.015**	**2.90**	**0.015**	**0.35**	**1.9E-03**	**0.87**	**4.5E-03**	**61.2**	**0.32**

NOTES:

g/s = grams per second.

lb/day = pounds per day.

RBC = risk-based concentration.

TAC = toxic air contaminant.

(a) Emission rate (g/s) = (daily emissions estimate (lb/day)) x (453.592 g/lb) x (day/24 hrs) x (hr/3,600 s)

(b) Emission rate (lb/day) = (total emissions estimate (lb/day)) x (emissions fractions estimate)

REFERENCES:

(1) Emissions estimate obtained from DEQ-approved emissions inventory per letter dated March 9, 2020.

(2) Emissions fraction equally apportioned between ventilation points based on general orientation of the ventilation point in relation to emission source.

Table 3–5
Proposed Model Source Parameters
Collins Pine Company — Lakeview, Oregon

Point Sources											
Model ID	Model Source Description	UTM Coordinates [1]		Emission Rate [2] (g/s)	Discharge Orientation [1]	Base Elevation [3] (m)	Release Height [1] (m)	Stack Diameter [1] (m)	Exit Velocity [1] (m/s)	Exit Flowrate [a] (m^3/s)	Exit Temperature [1] (K)
		Easting	Northing								
BLR1	Hogged-Fuel Boiler 1	718464.19	4,675,760	1.00	VERTICAL	1,452	11.00	0.910	12.20	7.93	483.0
BLR2	Hogged-Fuel Boiler 2	718464.35	4,675,771	1.00	VERTICAL	1,453	13.70	0.950	6.97	4.94	446.0
HE1	Heat Exchanger 1 (Kilns 1-3)	718535.97	4,675,724	1.00	VERTICAL	1,453	10.10	1.520	11.64	21.12	308.0
HE2	Heat Exchanger 2 (Kilns 1-3)	718537.39	4,675,702	1.00	VERTICAL	1,453	10.10	1.520	11.64	21.12	308.0

Volume Sources									
Model ID	Model Source Description	UTM Coordinates [1]		Emission Rate [2] (g/s)	Base Elevation [3] (m)	Release Height [1] (m)	Length of Side (m)	Initial Lateral Dimension [b] (m)	Initial Vertical Dimension (m)
		Easting	Northing						
KILN4A	Drying Kiln 4	718,479	4,675,696	1.00	1,451	8.20	10.25 [5]	2.384	3.828 [c]
KILN4B	Drying Kiln 4	718,479	4,675,686	1.00	1,451	8.20	10.25 [5]	2.384	3.828 [c]
INK	Ink Usage	718,394	4,675,786	1.00	1,451	12.50	0.91 [7]	0.213	3.828 [c]
PAINT	Spray Can Usage	718,189	4,675,645	1.00	1,447	3.05	33.61 [8]	7.816	0.709 [9]

NOTES:

g/s = grams per second.

K = kelvin.

m = meter.

m/s = meters per second.

m^3/s = cubic meters per second.

UTM = universal transverse mercator.

(a) Exit flowrate (m^3/s) = (π/4) x (stack diameter [m])^2 x (exit velocity [m/s])

(b) Initial lateral dimension (m) = (length of side [m] / (4.3) (4)

(c) Initial vertical dimension (m) = (building height [m] / (2.15) (4)

Building 11 height (m) = 8.23 (6)

Building 4 height (m) = 8.23 (6)

REFERENCES:

(1) Value based on information provided by Collins Pine Company.

(2) Dispersion model executed using unit-emission rates.

(3) Base elevation derived from the US Geological Survey National Elevation Dataset downloaded and processed in AERMET.

(4) See "Users Guide for the AMS/EPA Regulatory Model (AERMOD)," EPA-454/B-18-001 dated April 2018. Assumes elevated source on or adjacent to a building.

(5) Length of side based on physical dimensions of kiln enclosure.

(6) See Table 4-6, Summary of Downwash Structure Heights.

(7) Length of side based on relative location for coating product use within the sawmill building.

(8) Length of side based on relative location for coating product use within the log yard.

(9) Initial vertical dimension based on an average release height of 10 feet.

Table 4–3
Assessment of Missing Meteorological Data (Pre-Substitution)
Collins Pine Company — Lakeview, Oregon

Quarter [1]	Meteorological Data Assessment (Modeling Period)														
	2011			2012			2013			2014			2015		
	Total Hours [1]	Missing Hours [2]	Available [a] (%)	Total Hours [1]	Missing Hours [2]	Available [a] (%)	Total Hours [1]	Missing Hours [2]	Available [a] (%)	Total Hours [1]	Missing Hours [2]	Available [a] (%)	Total Hours [1]	Missing Hours [2]	Available [a] (%)
Q1	2,160	269	87.5% [3]	2,184	10	99.5%	2,160	572	73.5% [3]	2,160	332	84.6% [3]	2,160	6	99.7%
Q2	2,184	6	99.7%	2,184	212	90.3%	2,184	503	77.0% [3]	2,184	147	93.3%	2,184	85	96.1%
Q3	2,208	29	98.7%	2,208	158	92.8%	2,208	3	99.9%	2,208	38	98.3%	2,208	17	99.2%
Q4	2,208	12	99.5%	2,208	161	92.7%	2,208	27	98.8%	2,208	0	100%	2,208	65	97.1%

Quarter [1]	Meteorological Data Assessment (Non-modeling Period) [4]								
	2016			2017			2018		
	Total Hours [1]	Missing Hours [2]	Available [a] (%)	Total Hours [1]	Missing Hours [2]	Available [a] (%)	Total Hours [1]	Missing Hours [2]	Available [a] (%)
Q1	2,184	17	99.2%	2,160	3	99.9%	2,160	204	90.6%
Q2	2,184	25	98.9%	2,184	450	79.4% [5]	2,184	150	93.1%
Q3	2,208	625	71.7% [5]	2,208	984	55.4% [5]	2,208	290	86.9% [5]
Q4	2,208	33	98.5%	2,208	541	75.5% [5]	2,208	312	85.9% [5]

NOTES:

SFC = Surface

(a) Available hours (%) = (1 - [{missing hours} / {total hours}]) x (100%)

REFERENCES:

(1) Meteorological data obtained from the National Oceanic and Atmospheric Administration National Climatic Data Center Integrated Surface Data for the Lake County Regional Airport located in Lakeview, Oregon (WBAN: 94285).

(2) The number of missing hours was determined by generating a SFC QA excel file generated by AERMET version 19191.

(3) Data completeness for this quarter is less than 90%. Therefore, the calendar quarter requires meteorological data substitution.

(4) Represents the years 2016 - 2018 that were not chosen to be included within 5-year period for modeling. Individual quarters were identified as appropriate for data substituion, however, these data were not used as the overall yearly data completeness was less than the individual years betwen 2011 and 2015.

(5) Data completeness for this quarter is less than 90%. Therefore, the calendar quarter is not suitable for substitution into the chosen modeling dataset.

Table 4–4
Assessment of Missing Meteorological Data (Post-Substitution)
Collins Pine Company — Lakeview, Oregon

Quarter [1]	Meteorological Data Assessment per Year														
	2011			2012			2013			2014			2015		
	Total Hours [1]	Missing Hours [2]	Available [a] (%)	Total Hours [1]	Missing Hours [2]	Available [a] (%)	Total Hours [1]	Missing Hours [2]	Available [a] (%)	Total Hours [1]	Missing Hours [2]	Available [a] (%)	Total Hours [1]	Missing Hours [2]	Available [a] (%)
Q1	2,160	3	99.9% [3]	2,184	10	99.5%	2,160	17	99.2% [4]	2,160	204	90.6% [5]	2,160	6	99.7%
Q2	2,184	6	99.7%	2,184	212	90.3%	2,184	25	98.9% [4]	2,184	147	93.3%	2,184	85	96.1%
Q3	2,208	29	98.7%	2,208	158	92.8%	2,208	3	99.9%	2,208	38	98.3%	2,208	17	99.2%
Q4	2,208	12	99.5%	2,208	161	92.7%	2,208	27	98.8%	2,208	0	100.0%	2,208	65	97.1%

NOTES:

SFC = Surface

(a) Available hours (%) = (1 - [{missing hours} / {total hours}]) x (100%)

REFERENCES:

(1) Meteorological data obtained from the National Oceanic and Atmospheric Administration National Climatic Data Center Integrated Surface Data for the Lake County Regional Airport located in Lakeview, Oregon (WBAN: 94285).

(2) The number of missing hours was determined by generating a SFC QA excel file generated by AERMET version 19191.

(3) Data substitution completed using data from the first quarter of 2017.

(4) Data subtitution completed using data from the first or second quarter of 2016.

(5) Data substitution completed using data from the first quarter of 2018.

Table 4–5
AERSURFACE Settings
Collins Pine Company — Lakeview, Oregon

Parameter	Setting
Study radius for surface roughness	1.0 kilometer
Are the surface data collected at an airport?	Yes
Should continuous snow cover be assumed?	No
Soil moisture content	Average
Is this an arid region?	No
Number of sectors	12
Months assumed to constitute "winter"	December, January, and February
Months assumed to constitute "spring"	March, April, and May
Months assumed to constitute "summer"	June, July, and August
Months assumed to constitute "autumn"	September, October, and November
Period for land use calculations	Monthly

Table 4–6
Summary of Downwash Structure Heights
Collins Pine Company — Lakeview, Oregon

Downwash Structure Model ID	Base Elevation [1]		Number of Building Tiers	Tier Height [2]	
	(ft)	(m)		(ft)	(m)
BLD_01, Tier 1	4,754	1,449	2	18.0	5.49
BLD_01, Tier 2	4,754	1,449	--	30.0	9.14
BLD_02, Tier 1	4,770	1,454	2	24.0	7.32
BLD_02, Tier 2	4,770	1,454	--	27.0	8.23
BLD_03	4,768	1,453	1	21.0	6.40
BLD_04, Tier 1	4,760	1,451	2	27.0	8.23
BLD_04, Tier 2	4,760	1,451	--	39.0	11.89
BLD_05	4,763	1,452	1	40.0	12.19
BLD_06	4,761	1,451	1	27.0	8.23
BLD_07	4,766	1,453	1	24.0	7.32
BLD_08	4,765	1,452	1	40.0	12.19
BLD_09	4,766	1,453	1	33.0	10.06
BLD_10	4,769	1,454	1	48.0	14.63
BLD_11	4,760	1,451	1	27.0	8.23
BLD_12	4,762	1,451	1	30.0	9.14
BLD_13	4,754	1,449	1	27.0	8.23
BLD_14	4,755	1,449	1	24.0	7.32
BLD_15, Tier 1	4,748	1,447	2	30.0	9.14
BLD_15, Tier 2	4,748	1,447	--	42.0	12.80
BLD_16	4,748	1,447	1	33.0	10.06
BLD_17	4,745	1,446	1	36.0	10.97
BLD_18	4,746	1,446	1	36.0	10.97
BLD_19	4,752	1,449	1	34.0	10.36
BLD_20	4,747	1,447	1	33.0	10.06
BLD_21	4,744	1,446	1	40.0	12.19
BLD_22	4,751	1,448	1	21.0	6.40
BLD_23	4,777	1,456	1	24.0	7.32

REFERENCES:

(1) Base elevation derived from 1/3-arc second United States Geological Survey National Elevation Data via AERMAP View processor.

(2) Information provided by Collins Pine.

Table 4–9
Summary of Revisions to Statewide Zoning
(Crosswalk of All Receptors)
Collins Pine Company — Lakeview, Oregon

UTM Coordinates (m)		Zoning Dataset Used for Exposure Classification		Exposure Type Classification	Reason for Exposure Type Classification Revision
Easting	Northing	Oregon Statewide	City of Lakeview		
707900.00	4664950.00	No Data	No Data	Worker	Revised to worker based on aerial imagery
712400.00	4664950.00	No Data	No Data	Worker	Revised to worker based on aerial imagery
714400.00	4665950.00	No Data	No Data	Worker	Revised to worker based on aerial imagery
707900.00	4682450.00	No Data	No Data	Acute	Revised to acute based on aerial imagery
719550.00	4675725.00	No Data	No Data	Acute	Revised to acute based on aerial imagery
719575.00	4675725.00	No Data	No Data	Acute	Revised to acute based on aerial imagery
719600.00	4675725.00	No Data	No Data	Acute	Revised to acute based on aerial imagery
719625.00	4675725.00	No Data	No Data	Acute	Revised to acute based on aerial imagery
719650.00	4675725.00	No Data	No Data	Acute	Revised to acute based on aerial imagery
719675.00	4675725.00	No Data	No Data	Acute	Revised to acute based on aerial imagery
719700.00	4675725.00	No Data	No Data	Acute	Revised to acute based on aerial imagery
717700.00	4675750.00	No Data	City of Lakeview	Residential	Revised to residential based on aerial imagery
717725.00	4675750.00	No Data	City of Lakeview	Residential	Revised to residential based on aerial imagery
717750.00	4675750.00	No Data	City of Lakeview	Residential	Revised to residential based on aerial imagery
708400.00	4682450.00	No Data	No Data	Acute	Revised to acute based on aerial imagery
717775.00	4675750.00	No Data	City of Lakeview	Residential	Revised to residential based on aerial imagery
717800.00	4675750.00	No Data	City of Lakeview	Residential	Revised to residential based on aerial imagery
717825.00	4675750.00	No Data	City of Lakeview	Residential	Revised to residential based on aerial imagery
717850.00	4675750.00	No Data	City of Lakeview	Residential	Revised to residential based on aerial imagery
717875.00	4675750.00	No Data	City of Lakeview	Residential	Revised to residential based on aerial imagery
717900.00	4675750.00	No Data	City of Lakeview	Residential	Revised to residential based on aerial imagery
717925.00	4675750.00	No Data	City of Lakeview	Residential	Revised to residential based on aerial imagery
718700.00	4675750.00	No Data	City of Lakeview	Risk not assessed	Revised based on Lakeview 2018 Zoning Map
718725.00	4675750.00	No Data	City of Lakeview	Risk not assessed	Revised based on Lakeview 2018 Zoning Map
718750.00	4675750.00	No Data	City of Lakeview	Risk not assessed	Revised based on Lakeview 2018 Zoning Map
708900.00	4682450.00	No Data	No Data	Acute	Revised to acute based on aerial imagery
718775.00	4675750.00	No Data	No Data	Risk not assessed	Right-of-way
718800.00	4675750.00	No Data	No Data	Acute	Revised to acute based on aerial imagery
718825.00	4675750.00	No Data	No Data	Acute	Revised to acute based on aerial imagery
718850.00	4675750.00	No Data	No Data	Acute	Revised to acute based on aerial imagery
718875.00	4675750.00	No Data	No Data	Acute	Revised to acute based on aerial imagery
718900.00	4675750.00	No Data	No Data	Acute	Revised to acute based on aerial imagery
718925.00	4675750.00	No Data	No Data	Acute	Revised to acute based on aerial imagery
718950.00	4675750.00	No Data	No Data	Acute	Revised to acute based on aerial imagery
718975.00	4675750.00	No Data	No Data	Acute	Revised to acute based on aerial imagery
719000.00	4675750.00	No Data	No Data	Acute	Revised to acute based on aerial imagery
709400.00	4682450.00	No Data	No Data	Acute	Revised to acute based on aerial imagery
719025.00	4675750.00	No Data	No Data	Acute	Revised to acute based on aerial imagery
719050.00	4675750.00	No Data	No Data	Acute	Revised to acute based on aerial imagery
719075.00	4675750.00	No Data	No Data	Acute	Revised to acute based on aerial imagery
719100.00	4675750.00	No Data	No Data	Acute	Revised to acute based on aerial imagery
719125.00	4675750.00	No Data	No Data	Acute	Revised to acute based on aerial imagery
719150.00	4675750.00	No Data	No Data	Acute	Revised to acute based on aerial imagery
719175.00	4675750.00	No Data	No Data	Acute	Revised to acute based on aerial imagery
719200.00	4675750.00	No Data	No Data	Acute	Revised to acute based on aerial imagery
719225.00	4675750.00	No Data	No Data	Acute	Revised to acute based on aerial imagery
719250.00	4675750.00	No Data	No Data	Acute	Revised to acute based on aerial imagery
709900.00	4682450.00	No Data	No Data	Acute	Revised to acute based on aerial imagery
719275.00	4675750.00	No Data	No Data	Acute	Revised to acute based on aerial imagery
719300.00	4675750.00	No Data	No Data	Acute	Revised to acute based on aerial imagery
719325.00	4675750.00	No Data	No Data	Acute	Revised to acute based on aerial imagery
719350.00	4675750.00	No Data	No Data	Acute	Revised to acute based on aerial imagery
719375.00	4675750.00	No Data	No Data	Acute	Revised to acute based on aerial imagery
719400.00	4675750.00	No Data	No Data	Acute	Revised to acute based on aerial imagery
719425.00	4675750.00	No Data	No Data	Acute	Revised to acute based on aerial imagery
719450.00	4675750.00	No Data	No Data	Acute	Revised to acute based on aerial imagery
719475.00	4675750.00	No Data	No Data	Acute	Revised to acute based on aerial imagery
719500.00	4675750.00	No Data	No Data	Acute	Revised to acute based on aerial imagery
710400.00	4682450.00	No Data	No Data	Acute	Revised to acute based on aerial imagery
719525.00	4675750.00	No Data	No Data	Acute	Revised to acute based on aerial imagery
719550.00	4675750.00	No Data	No Data	Acute	Revised to acute based on aerial imagery
719575.00	4675750.00	No Data	No Data	Acute	Revised to acute based on aerial imagery
719600.00	4675750.00	No Data	No Data	Acute	Revised to acute based on aerial imagery
719625.00	4675750.00	No Data	No Data	Acute	Revised to acute based on aerial imagery
719650.00	4675750.00	No Data	No Data	Acute	Revised to acute based on aerial imagery
719675.00	4675750.00	No Data	No Data	Acute	Revised to acute based on aerial imagery
719700.00	4675750.00	No Data	No Data	Acute	Revised to acute based on aerial imagery
717700.00	4675775.00	No Data	City of Lakeview	Residential	Revised to residential based on aerial imagery
717725.00	4675775.00	No Data	City of Lakeview	Residential	Revised to residential based on aerial imagery
710900.00	4682450.00	No Data	No Data	Acute	Revised to acute based on aerial imagery
717750.00	4675775.00	No Data	City of Lakeview	Residential	Revised to residential based on aerial imagery
717775.00	4675775.00	No Data	City of Lakeview	Residential	Revised to residential based on aerial imagery
717800.00	4675775.00	No Data	City of Lakeview	Residential	Revised to residential based on aerial imagery
717825.00	4675775.00	No Data	City of Lakeview	Residential	Revised to residential based on aerial imagery
717850.00	4675775.00	No Data	City of Lakeview	Residential	Revised to residential based on aerial imagery
717875.00	4675775.00	No Data	City of Lakeview	Residential	Revised to residential based on aerial imagery
717900.00	4675775.00	No Data	City of Lakeview	Residential	Revised to residential based on aerial imagery
717925.00	4675775.00	No Data	City of Lakeview	Residential	Revised to residential based on aerial imagery
718700.00	4675775.00	No Data	City of Lakeview	Risk not assessed	Revised based on Lakeview 2018 Zoning Map
718725.00	4675775.00	No Data	City of Lakeview	Risk not assessed	Revised based on Lakeview 2018 Zoning Map
711400.00	4682450.00	No Data	No Data	Acute	Revised to acute based on aerial imagery
718750.00	4675775.00	No Data	No Data	Risk not assessed	Right-of-way
718775.00	4675775.00	No Data	No Data	Risk not assessed	Right-of-way
718800.00	4675775.00	No Data	No Data	Acute	Revised to acute based on aerial imagery
718825.00	4675775.00	No Data	No Data	Acute	Revised to acute based on aerial imagery
718850.00	4675775.00	No Data	No Data	Acute	Revised to acute based on aerial imagery
718875.00	4675775.00	No Data	No Data	Acute	Revised to acute based on aerial imagery
718900.00	4675775.00	No Data	No Data	Acute	Revised to acute based on aerial imagery
718925.00	4675775.00	No Data	No Data	Acute	Revised to acute based on aerial imagery
718950.00	4675775.00	No Data	No Data	Acute	Revised to acute based on aerial imagery
718975.00	4675775.00	No Data	No Data	Acute	Revised to acute based on aerial imagery
711900.00	4682450.00	No Data	No Data	Worker	Revised to worker based on aerial imagery
719000.00	4675775.00	No Data	No Data	Acute	Revised to acute based on aerial imagery
719025.00	4675775.00	No Data	No Data	Acute	Revised to acute based on aerial imagery
719050.00	4675775.00	No Data	No Data	Acute	Revised to acute based on aerial imagery
719075.00	4675775.00	No Data	No Data	Acute	Revised to acute based on aerial imagery

Table 4–9
Summary of Revisions to Statewide Zoning
(Crosswalk of All Receptors)
Collins Pine Company — Lakeview, Oregon

UTM Coordinates (m)		Zoning Dataset Used for Exposure Classification		Exposure Type Classification	Reason for Exposure Type Classification Revision
Easting	Northing	Oregon Statewide	City of Lakeview		
719100.00	4675775.00	No Data	No Data	Acute	Revised to acute based on aerial imagery
719125.00	4675775.00	No Data	No Data	Acute	Revised to acute based on aerial imagery
719150.00	4675775.00	No Data	No Data	Acute	Revised to acute based on aerial imagery
719175.00	4675775.00	No Data	No Data	Acute	Revised to acute based on aerial imagery
719200.00	4675775.00	No Data	No Data	Acute	Revised to acute based on aerial imagery
719225.00	4675775.00	No Data	No Data	Acute	Revised to acute based on aerial imagery
712400.00	4682450.00	No Data	No Data	Worker	Revised to worker based on aerial imagery
719250.00	4675775.00	No Data	No Data	Acute	Revised to acute based on aerial imagery
719275.00	4675775.00	No Data	No Data	Acute	Revised to acute based on aerial imagery
719300.00	4675775.00	No Data	No Data	Acute	Revised to acute based on aerial imagery
719325.00	4675775.00	No Data	No Data	Acute	Revised to acute based on aerial imagery
719350.00	4675775.00	No Data	No Data	Acute	Revised to acute based on aerial imagery
719375.00	4675775.00	No Data	No Data	Acute	Revised to acute based on aerial imagery
719400.00	4675775.00	No Data	No Data	Acute	Revised to acute based on aerial imagery
719425.00	4675775.00	No Data	No Data	Acute	Revised to acute based on aerial imagery
719450.00	4675775.00	No Data	No Data	Acute	Revised to acute based on aerial imagery
719475.00	4675775.00	No Data	No Data	Acute	Revised to acute based on aerial imagery
714900.00	4665950.00	No Data	No Data	Worker	Revised to worker based on aerial imagery
712900.00	4682450.00	No Data	No Data	Worker	Revised to worker based on aerial imagery
719500.00	4675775.00	No Data	No Data	Acute	Revised to acute based on aerial imagery
719525.00	4675775.00	No Data	No Data	Acute	Revised to acute based on aerial imagery
719550.00	4675775.00	No Data	No Data	Acute	Revised to acute based on aerial imagery
719575.00	4675775.00	No Data	No Data	Acute	Revised to acute based on aerial imagery
719600.00	4675775.00	No Data	No Data	Acute	Revised to acute based on aerial imagery
719625.00	4675775.00	No Data	No Data	Acute	Revised to acute based on aerial imagery
719650.00	4675775.00	No Data	No Data	Acute	Revised to acute based on aerial imagery
719675.00	4675775.00	No Data	No Data	Acute	Revised to acute based on aerial imagery
719700.00	4675775.00	No Data	No Data	Acute	Revised to acute based on aerial imagery
717700.00	4675800.00	No Data	City of Lakeview	Residential	Revised to residential based on aerial imagery
713400.00	4682450.00	No Data	No Data	Worker	Revised to worker based on aerial imagery
717725.00	4675800.00	No Data	City of Lakeview	Residential	Revised to residential based on aerial imagery
717750.00	4675800.00	No Data	City of Lakeview	Residential	Revised to residential based on aerial imagery
717775.00	4675800.00	No Data	City of Lakeview	Residential	Revised to residential based on aerial imagery
717800.00	4675800.00	No Data	City of Lakeview	Residential	Revised to residential based on aerial imagery
717825.00	4675800.00	No Data	City of Lakeview	Residential	Revised to residential based on aerial imagery
717850.00	4675800.00	No Data	City of Lakeview	Residential	Revised to residential based on aerial imagery
717875.00	4675800.00	No Data	City of Lakeview	Residential	Revised to residential based on aerial imagery
717900.00	4675800.00	No Data	City of Lakeview	Residential	Revised to residential based on aerial imagery
717925.00	4675800.00	No Data	City of Lakeview	Residential	Revised to residential based on aerial imagery
718700.00	4675800.00	No Data	City of Lakeview	Risk not assessed	Revised based on Lakeview 2018 Zoning Map
713900.00	4682450.00	No Data	No Data	Worker	Revised to worker based on aerial imagery
718725.00	4675800.00	No Data	City of Lakeview	Risk not assessed	Revised based on Lakeview 2018 Zoning Map
718750.00	4675800.00	No Data	No Data	Risk not assessed	Right-of-way
718775.00	4675800.00	No Data	No Data	Acute	Revised to acute based on aerial imagery
718800.00	4675800.00	No Data	No Data	Acute	Revised to acute based on aerial imagery
718825.00	4675800.00	No Data	No Data	Acute	Revised to acute based on aerial imagery
718850.00	4675800.00	No Data	No Data	Acute	Revised to acute based on aerial imagery
718875.00	4675800.00	No Data	No Data	Acute	Revised to acute based on aerial imagery
718900.00	4675800.00	No Data	No Data	Acute	Revised to acute based on aerial imagery
718925.00	4675800.00	No Data	No Data	Acute	Revised to acute based on aerial imagery
718950.00	4675800.00	No Data	No Data	Acute	Revised to acute based on aerial imagery
714400.00	4682450.00	No Data	No Data	Worker	Revised to worker based on aerial imagery
718975.00	4675800.00	No Data	No Data	Acute	Revised to acute based on aerial imagery
719000.00	4675800.00	No Data	No Data	Acute	Revised to acute based on aerial imagery
719025.00	4675800.00	No Data	No Data	Acute	Revised to acute based on aerial imagery
719050.00	4675800.00	No Data	No Data	Acute	Revised to acute based on aerial imagery
719075.00	4675800.00	No Data	No Data	Acute	Revised to acute based on aerial imagery
719100.00	4675800.00	No Data	No Data	Acute	Revised to acute based on aerial imagery
719125.00	4675800.00	No Data	No Data	Acute	Revised to acute based on aerial imagery
719150.00	4675800.00	No Data	No Data	Acute	Revised to acute based on aerial imagery
719175.00	4675800.00	No Data	No Data	Acute	Revised to acute based on aerial imagery
719200.00	4675800.00	No Data	No Data	Acute	Revised to acute based on aerial imagery
714900.00	4682450.00	No Data	No Data	Worker	Revised to worker based on aerial imagery
719225.00	4675800.00	No Data	No Data	Acute	Revised to acute based on aerial imagery
719250.00	4675800.00	No Data	No Data	Acute	Revised to acute based on aerial imagery
719275.00	4675800.00	No Data	No Data	Acute	Revised to acute based on aerial imagery
719300.00	4675800.00	No Data	No Data	Acute	Revised to acute based on aerial imagery
719325.00	4675800.00	No Data	No Data	Acute	Revised to acute based on aerial imagery
719350.00	4675800.00	No Data	No Data	Acute	Revised to acute based on aerial imagery
719375.00	4675800.00	No Data	No Data	Acute	Revised to acute based on aerial imagery
719400.00	4675800.00	No Data	No Data	Acute	Revised to acute based on aerial imagery
719425.00	4675800.00	No Data	No Data	Acute	Revised to acute based on aerial imagery
719450.00	4675800.00	No Data	No Data	Acute	Revised to acute based on aerial imagery
715400.00	4682450.00	No Data	No Data	Worker	Revised to worker based on aerial imagery
719475.00	4675800.00	No Data	No Data	Acute	Revised to acute based on aerial imagery
719500.00	4675800.00	No Data	No Data	Acute	Revised to acute based on aerial imagery
719525.00	4675800.00	No Data	No Data	Acute	Revised to acute based on aerial imagery
719550.00	4675800.00	No Data	No Data	Acute	Revised to acute based on aerial imagery
719575.00	4675800.00	No Data	No Data	Acute	Revised to acute based on aerial imagery
719600.00	4675800.00	No Data	No Data	Acute	Revised to acute based on aerial imagery
719625.00	4675800.00	No Data	No Data	Acute	Revised to acute based on aerial imagery
719650.00	4675800.00	No Data	No Data	Acute	Revised to acute based on aerial imagery
719675.00	4675800.00	No Data	No Data	Acute	Revised to acute based on aerial imagery
719700.00	4675800.00	No Data	No Data	Acute	Revised to acute based on aerial imagery
715900.00	4682450.00	No Data	No Data	Worker	Revised to worker based on aerial imagery
717700.00	4675825.00	No Data	City of Lakeview	Risk not assessed	Right-of-way
717725.00	4675825.00	No Data	City of Lakeview	Risk not assessed	Right-of-way
717750.00	4675825.00	No Data	City of Lakeview	Risk not assessed	Right-of-way
717775.00	4675825.00	No Data	City of Lakeview	Risk not assessed	Right-of-way
717800.00	4675825.00	No Data	City of Lakeview	Risk not assessed	Right-of-way
717825.00	4675825.00	No Data	City of Lakeview	Risk not assessed	Right-of-way
717850.00	4675825.00	No Data	City of Lakeview	Risk not assessed	Right-of-way
717875.00	4675825.00	No Data	City of Lakeview	Risk not assessed	Right-of-way
717900.00	4675825.00	No Data	City of Lakeview	Risk not assessed	Right-of-way
717925.00	4675825.00	No Data	City of Lakeview	Risk not assessed	Right-of-way
716400.00	4682450.00	No Data	No Data	Worker	Revised to worker based on aerial imagery

Table 4–9
Summary of Revisions to Statewide Zoning
(Crosswalk of All Receptors)
Collins Pine Company — Lakeview, Oregon

UTM Coordinates (m)		Zoning Dataset Used for Exposure Classification		Exposure Type Classification	Reason for Exposure Type Classification Revision
Easting	Northing	Oregon Statewide	City of Lakeview		
718675.00	4675825.00	No Data	City of Lakeview	Risk not assessed	Right-of-way
718700.00	4675825.00	No Data	City of Lakeview	Risk not assessed	Risk not assessed
718725.00	4675825.00	No Data	No Data	Risk not assessed	Right-of-way
718750.00	4675825.00	No Data	No Data	Risk not assessed	Right-of-way
718775.00	4675825.00	No Data	No Data	Acute	Revised to acute based on aerial imagery
718800.00	4675825.00	No Data	No Data	Acute	Revised to acute based on aerial imagery
718825.00	4675825.00	No Data	No Data	Acute	Revised to acute based on aerial imagery
718850.00	4675825.00	No Data	No Data	Acute	Revised to acute based on aerial imagery
718875.00	4675825.00	No Data	No Data	Acute	Revised to acute based on aerial imagery
718900.00	4675825.00	No Data	No Data	Acute	Revised to acute based on aerial imagery
716900.00	4682450.00	No Data	No Data	Worker	Revised to worker based on aerial imagery
718925.00	4675825.00	No Data	No Data	Acute	Revised to acute based on aerial imagery
718950.00	4675825.00	No Data	No Data	Acute	Revised to acute based on aerial imagery
718975.00	4675825.00	No Data	No Data	Acute	Revised to acute based on aerial imagery
719000.00	4675825.00	No Data	No Data	Acute	Revised to acute based on aerial imagery
719025.00	4675825.00	No Data	No Data	Acute	Revised to acute based on aerial imagery
719050.00	4675825.00	No Data	No Data	Acute	Revised to acute based on aerial imagery
719075.00	4675825.00	No Data	No Data	Acute	Revised to acute based on aerial imagery
719100.00	4675825.00	No Data	No Data	Acute	Revised to acute based on aerial imagery
719125.00	4675825.00	No Data	No Data	Acute	Revised to acute based on aerial imagery
719150.00	4675825.00	No Data	No Data	Acute	Revised to acute based on aerial imagery
717400.00	4682450.00	No Data	No Data	Worker	Revised to worker based on aerial imagery
719175.00	4675825.00	No Data	No Data	Acute	Revised to acute based on aerial imagery
719200.00	4675825.00	No Data	No Data	Acute	Revised to acute based on aerial imagery
719225.00	4675825.00	No Data	No Data	Acute	Revised to acute based on aerial imagery
719250.00	4675825.00	No Data	No Data	Acute	Revised to acute based on aerial imagery
719275.00	4675825.00	No Data	No Data	Acute	Revised to acute based on aerial imagery
719300.00	4675825.00	No Data	No Data	Acute	Revised to acute based on aerial imagery
719325.00	4675825.00	No Data	No Data	Acute	Revised to acute based on aerial imagery
719350.00	4675825.00	No Data	No Data	Acute	Revised to acute based on aerial imagery
719375.00	4675825.00	No Data	No Data	Acute	Revised to acute based on aerial imagery
719400.00	4675825.00	No Data	No Data	Acute	Revised to acute based on aerial imagery
715400.00	4665950.00	No Data	No Data	Worker	Revised to worker based on aerial imagery
717900.00	4682450.00	No Data	No Data	Worker	Revised to worker based on aerial imagery
719425.00	4675825.00	No Data	No Data	Acute	Revised to acute based on aerial imagery
719450.00	4675825.00	No Data	No Data	Acute	Revised to acute based on aerial imagery
719475.00	4675825.00	No Data	No Data	Acute	Revised to acute based on aerial imagery
719500.00	4675825.00	No Data	No Data	Acute	Revised to acute based on aerial imagery
719525.00	4675825.00	No Data	No Data	Acute	Revised to acute based on aerial imagery
719550.00	4675825.00	No Data	No Data	Acute	Revised to acute based on aerial imagery
719575.00	4675825.00	No Data	No Data	Acute	Revised to acute based on aerial imagery
719600.00	4675825.00	No Data	No Data	Acute	Revised to acute based on aerial imagery
719625.00	4675825.00	No Data	No Data	Acute	Revised to acute based on aerial imagery
719650.00	4675825.00	No Data	No Data	Acute	Revised to acute based on aerial imagery
718400.00	4682450.00	No Data	No Data	Worker	Revised to worker based on aerial imagery
719675.00	4675825.00	No Data	No Data	Acute	Revised to acute based on aerial imagery
719700.00	4675825.00	No Data	No Data	Acute	Revised to acute based on aerial imagery
717700.00	4675850.00	No Data	City of Lakeview	Worker	Revised to worker based on aerial imagery
717725.00	4675850.00	No Data	City of Lakeview	Worker	Revised to worker based on aerial imagery
717750.00	4675850.00	No Data	City of Lakeview	Worker	Revised to worker based on aerial imagery
717775.00	4675850.00	No Data	City of Lakeview	Worker	Revised to worker based on aerial imagery
717800.00	4675850.00	No Data	City of Lakeview	Worker	Revised to worker based on aerial imagery
717825.00	4675850.00	No Data	City of Lakeview	Worker	Revised to worker based on aerial imagery
717850.00	4675850.00	No Data	City of Lakeview	Worker	Revised to worker based on aerial imagery
717875.00	4675850.00	No Data	City of Lakeview	Worker	Revised to worker based on aerial imagery
718900.00	4682450.00	No Data	No Data	Acute	Revised to acute based on aerial imagery
717900.00	4675850.00	No Data	City of Lakeview	Worker	Revised to worker based on aerial imagery
717925.00	4675850.00	No Data	City of Lakeview	Worker	Revised based on Lakeview 2018 Zoning Map
717950.00	4675850.00	No Data	City of Lakeview	Worker	Revised based on Lakeview 2018 Zoning Map
717975.00	4675850.00	No Data	City of Lakeview	Worker	Revised based on Lakeview 2018 Zoning Map
718000.00	4675850.00	No Data	City of Lakeview	Worker	Revised based on Lakeview 2018 Zoning Map
718500.00	4675850.00	No Data	City of Lakeview	Risk not assessed	Right-of-way
718525.00	4675850.00	No Data	City of Lakeview	Risk not assessed	Right-of-way
718550.00	4675850.00	No Data	City of Lakeview	Risk not assessed	Right-of-way
718575.00	4675850.00	No Data	City of Lakeview	Risk not assessed	Right-of-way
718600.00	4675850.00	No Data	City of Lakeview	Risk not assessed	Right-of-way
719400.00	4682450.00	No Data	No Data	Acute	Revised to acute based on aerial imagery
718625.00	4675850.00	No Data	City of Lakeview	Risk not assessed	Right-of-way
718650.00	4675850.00	No Data	City of Lakeview	Risk not assessed	Right-of-way
718675.00	4675850.00	No Data	City of Lakeview	Risk not assessed	Right-of-way
718700.00	4675850.00	No Data	No Data	Risk not assessed	Right-of-way
718725.00	4675850.00	No Data	No Data	Risk not assessed	Right-of-way
718750.00	4675850.00	No Data	No Data	Acute	Revised to acute based on aerial imagery
718775.00	4675850.00	No Data	No Data	Acute	Revised to acute based on aerial imagery
718800.00	4675850.00	No Data	No Data	Acute	Revised to acute based on aerial imagery
718825.00	4675850.00	No Data	No Data	Acute	Revised to acute based on aerial imagery
718850.00	4675850.00	No Data	No Data	Acute	Revised to acute based on aerial imagery
719900.00	4682450.00	No Data	No Data	Acute	Revised to acute based on aerial imagery
718875.00	4675850.00	No Data	No Data	Acute	Revised to acute based on aerial imagery
718900.00	4675850.00	No Data	No Data	Acute	Revised to acute based on aerial imagery
718925.00	4675850.00	No Data	No Data	Acute	Revised to acute based on aerial imagery
718950.00	4675850.00	No Data	No Data	Acute	Revised to acute based on aerial imagery
718975.00	4675850.00	No Data	No Data	Acute	Revised to acute based on aerial imagery
719000.00	4675850.00	No Data	No Data	Acute	Revised to acute based on aerial imagery
719025.00	4675850.00	No Data	No Data	Acute	Revised to acute based on aerial imagery
719050.00	4675850.00	No Data	No Data	Acute	Revised to acute based on aerial imagery
719075.00	4675850.00	No Data	No Data	Acute	Revised to acute based on aerial imagery
719100.00	4675850.00	No Data	No Data	Acute	Revised to acute based on aerial imagery
720400.00	4682450.00	No Data	No Data	Acute	Revised to acute based on aerial imagery
719125.00	4675850.00	No Data	No Data	Acute	Revised to acute based on aerial imagery
719150.00	4675850.00	No Data	No Data	Acute	Revised to acute based on aerial imagery
719175.00	4675850.00	No Data	No Data	Acute	Revised to acute based on aerial imagery
719200.00	4675850.00	No Data	No Data	Acute	Revised to acute based on aerial imagery
719225.00	4675850.00	No Data	No Data	Acute	Revised to acute based on aerial imagery
719250.00	4675850.00	No Data	No Data	Acute	Revised to acute based on aerial imagery
719275.00	4675850.00	No Data	No Data	Acute	Revised to acute based on aerial imagery

Table 4–9
Summary of Revisions to Statewide Zoning
(Crosswalk of All Receptors)
Collins Pine Company — Lakeview, Oregon

UTM Coordinates (m)		Zoning Dataset Used for Exposure Classification		Exposure Type Classification	Reason for Exposure Type Classification Revision
Easting	Northing	Oregon Statewide	City of Lakeview		
719300.00	4675850.00	No Data	No Data	Acute	Revised to acute based on aerial imagery
719325.00	4675850.00	No Data	No Data	Acute	Revised to acute based on aerial imagery
719350.00	4675850.00	No Data	No Data	Acute	Revised to acute based on aerial imagery
720900.00	4682450.00	No Data	No Data	Acute	Revised to acute based on aerial imagery
719375.00	4675850.00	No Data	No Data	Acute	Revised to acute based on aerial imagery
719400.00	4675850.00	No Data	No Data	Acute	Revised to acute based on aerial imagery
719425.00	4675850.00	No Data	No Data	Acute	Revised to acute based on aerial imagery
719450.00	4675850.00	No Data	No Data	Acute	Revised to acute based on aerial imagery
719475.00	4675850.00	No Data	No Data	Acute	Revised to acute based on aerial imagery
719500.00	4675850.00	No Data	No Data	Acute	Revised to acute based on aerial imagery
719525.00	4675850.00	No Data	No Data	Acute	Revised to acute based on aerial imagery
719550.00	4675850.00	No Data	No Data	Acute	Revised to acute based on aerial imagery
719575.00	4675850.00	No Data	No Data	Acute	Revised to acute based on aerial imagery
719600.00	4675850.00	No Data	No Data	Acute	Revised to acute based on aerial imagery
721400.00	4682450.00	No Data	No Data	Acute	Revised to acute based on aerial imagery
719625.00	4675850.00	No Data	No Data	Acute	Revised to acute based on aerial imagery
719650.00	4675850.00	No Data	No Data	Acute	Revised to acute based on aerial imagery
719675.00	4675850.00	No Data	No Data	Acute	Revised to acute based on aerial imagery
719700.00	4675850.00	No Data	No Data	Acute	Revised to acute based on aerial imagery
717700.00	4675875.00	No Data	City of Lakeview	Worker	Revised based on Lakeview 2018 Zoning Map
717725.00	4675875.00	No Data	City of Lakeview	Worker	Revised based on Lakeview 2018 Zoning Map
717750.00	4675875.00	No Data	City of Lakeview	Worker	Revised based on Lakeview 2018 Zoning Map
717775.00	4675875.00	No Data	City of Lakeview	Worker	Revised based on Lakeview 2018 Zoning Map
717800.00	4675875.00	No Data	City of Lakeview	Worker	Revised based on Lakeview 2018 Zoning Map
717825.00	4675875.00	No Data	City of Lakeview	Worker	Revised based on Lakeview 2018 Zoning Map
721900.00	4682450.00	No Data	No Data	Acute	Revised to acute based on aerial imagery
717850.00	4675875.00	No Data	City of Lakeview	Worker	Revised based on Lakeview 2018 Zoning Map
717875.00	4675875.00	No Data	City of Lakeview	Worker	Revised based on Lakeview 2018 Zoning Map
717900.00	4675875.00	No Data	City of Lakeview	Worker	Revised based on Lakeview 2018 Zoning Map
717925.00	4675875.00	No Data	City of Lakeview	Worker	Revised based on Lakeview 2018 Zoning Map
717950.00	4675875.00	No Data	City of Lakeview	Worker	Revised based on Lakeview 2018 Zoning Map
717975.00	4675875.00	No Data	City of Lakeview	Worker	Revised based on Lakeview 2018 Zoning Map
718000.00	4675875.00	No Data	City of Lakeview	Worker	Revised based on Lakeview 2018 Zoning Map
718500.00	4675875.00	No Data	City of Lakeview	Risk not assessed	Revised based on Lakeview 2018 Zoning Map
718525.00	4675875.00	No Data	City of Lakeview	Risk not assessed	Revised based on Lakeview 2018 Zoning Map
718550.00	4675875.00	No Data	City of Lakeview	Risk not assessed	Revised based on Lakeview 2018 Zoning Map
722400.00	4682450.00	No Data	No Data	Acute	Revised to acute based on aerial imagery
718575.00	4675875.00	No Data	City of Lakeview	Risk not assessed	Revised based on Lakeview 2018 Zoning Map
718600.00	4675875.00	No Data	City of Lakeview	Risk not assessed	Revised based on Lakeview 2018 Zoning Map
718625.00	4675875.00	No Data	City of Lakeview	Risk not assessed	Revised based on Lakeview 2018 Zoning Map
718650.00	4675875.00	No Data	City of Lakeview	Risk not assessed	Risk not assessed
718675.00	4675875.00	No Data	No Data	Risk not assessed	Right-of-way
718700.00	4675875.00	No Data	No Data	Risk not assessed	Right-of-way
718725.00	4675875.00	No Data	No Data	Risk not assessed	Right-of-way
718750.00	4675875.00	No Data	No Data	Acute	Revised to acute based on aerial imagery
718775.00	4675875.00	No Data	No Data	Acute	Revised to acute based on aerial imagery
718800.00	4675875.00	No Data	No Data	Acute	Revised to acute based on aerial imagery
715900.00	4665950.00	No Data	No Data	Worker	Revised to worker based on aerial imagery
722900.00	4682450.00	No Data	No Data	Acute	Revised to acute based on aerial imagery
718825.00	4675875.00	No Data	No Data	Acute	Revised to acute based on aerial imagery
718850.00	4675875.00	No Data	No Data	Acute	Revised to acute based on aerial imagery
718875.00	4675875.00	No Data	No Data	Acute	Revised to acute based on aerial imagery
718900.00	4675875.00	No Data	No Data	Acute	Revised to acute based on aerial imagery
718925.00	4675875.00	No Data	No Data	Acute	Revised to acute based on aerial imagery
718950.00	4675875.00	No Data	No Data	Acute	Revised to acute based on aerial imagery
718975.00	4675875.00	No Data	No Data	Acute	Revised to acute based on aerial imagery
719000.00	4675875.00	No Data	No Data	Acute	Revised to acute based on aerial imagery
719025.00	4675875.00	No Data	No Data	Acute	Revised to acute based on aerial imagery
719050.00	4675875.00	No Data	No Data	Acute	Revised to acute based on aerial imagery
723400.00	4682450.00	No Data	No Data	Acute	Revised to acute based on aerial imagery
719075.00	4675875.00	No Data	No Data	Acute	Revised to acute based on aerial imagery
719100.00	4675875.00	No Data	No Data	Acute	Revised to acute based on aerial imagery
719125.00	4675875.00	No Data	No Data	Acute	Revised to acute based on aerial imagery
719150.00	4675875.00	No Data	No Data	Acute	Revised to acute based on aerial imagery
719175.00	4675875.00	No Data	No Data	Acute	Revised to acute based on aerial imagery
719200.00	4675875.00	No Data	No Data	Acute	Revised to acute based on aerial imagery
719225.00	4675875.00	No Data	No Data	Acute	Revised to acute based on aerial imagery
719250.00	4675875.00	No Data	No Data	Acute	Revised to acute based on aerial imagery
719275.00	4675875.00	No Data	No Data	Acute	Revised to acute based on aerial imagery
719300.00	4675875.00	No Data	No Data	Acute	Revised to acute based on aerial imagery
723900.00	4682450.00	No Data	No Data	Acute	Revised to acute based on aerial imagery
719325.00	4675875.00	No Data	No Data	Acute	Revised to acute based on aerial imagery
719350.00	4675875.00	No Data	No Data	Acute	Revised to acute based on aerial imagery
719375.00	4675875.00	No Data	No Data	Acute	Revised to acute based on aerial imagery
719400.00	4675875.00	No Data	No Data	Acute	Revised to acute based on aerial imagery
719425.00	4675875.00	No Data	No Data	Acute	Revised to acute based on aerial imagery
719450.00	4675875.00	No Data	No Data	Acute	Revised to acute based on aerial imagery
719475.00	4675875.00	No Data	No Data	Acute	Revised to acute based on aerial imagery
719500.00	4675875.00	No Data	No Data	Acute	Revised to acute based on aerial imagery
719525.00	4675875.00	No Data	No Data	Acute	Revised to acute based on aerial imagery
719550.00	4675875.00	No Data	No Data	Acute	Revised to acute based on aerial imagery
724400.00	4682450.00	No Data	No Data	Acute	Revised to acute based on aerial imagery
719575.00	4675875.00	No Data	No Data	Acute	Revised to acute based on aerial imagery
719600.00	4675875.00	No Data	No Data	Acute	Revised to acute based on aerial imagery
719625.00	4675875.00	No Data	No Data	Acute	Revised to acute based on aerial imagery
719650.00	4675875.00	No Data	No Data	Acute	Revised to acute based on aerial imagery
719675.00	4675875.00	No Data	No Data	Acute	Revised to acute based on aerial imagery
719700.00	4675875.00	No Data	No Data	Acute	Revised to acute based on aerial imagery
717700.00	4675900.00	No Data	City of Lakeview	Worker	Revised based on Lakeview 2018 Zoning Map
717725.00	4675900.00	No Data	City of Lakeview	Worker	Revised based on Lakeview 2018 Zoning Map
717750.00	4675900.00	No Data	City of Lakeview	Worker	Revised based on Lakeview 2018 Zoning Map
717775.00	4675900.00	No Data	City of Lakeview	Worker	Revised based on Lakeview 2018 Zoning Map
724900.00	4682450.00	No Data	No Data	Acute	Revised to acute based on aerial imagery
717800.00	4675900.00	No Data	City of Lakeview	Worker	Revised based on Lakeview 2018 Zoning Map
717825.00	4675900.00	No Data	City of Lakeview	Worker	Revised based on Lakeview 2018 Zoning Map
717850.00	4675900.00	No Data	City of Lakeview	Worker	Revised based on Lakeview 2018 Zoning Map

Table 4–9
Summary of Revisions to Statewide Zoning
(Crosswalk of All Receptors)
Collins Pine Company — Lakeview, Oregon

UTM Coordinates (m)		Zoning Dataset Used for Exposure Classification		Exposure Type Classification	Reason for Exposure Type Classification Revision
Easting	Northing	Oregon Statewide	City of Lakeview		
717875.00	4675900.00	No Data	City of Lakeview	Worker	Revised based on Lakeview 2018 Zoning Map
717900.00	4675900.00	No Data	City of Lakeview	Worker	Revised based on Lakeview 2018 Zoning Map
717925.00	4675900.00	No Data	City of Lakeview	Worker	Revised based on Lakeview 2018 Zoning Map
717950.00	4675900.00	No Data	City of Lakeview	Worker	Revised based on Lakeview 2018 Zoning Map
717975.00	4675900.00	No Data	City of Lakeview	Worker	Revised based on Lakeview 2018 Zoning Map
718000.00	4675900.00	No Data	City of Lakeview	Worker	Revised based on Lakeview 2018 Zoning Map
718500.00	4675900.00	No Data	City of Lakeview	Risk not assessed	Revised based on Lakeview 2018 Zoning Map
725400.00	4682450.00	No Data	No Data	Acute	Revised to acute based on aerial imagery
718525.00	4675900.00	No Data	City of Lakeview	Risk not assessed	Revised based on Lakeview 2018 Zoning Map
718550.00	4675900.00	No Data	City of Lakeview	Risk not assessed	Revised based on Lakeview 2018 Zoning Map
718575.00	4675900.00	No Data	City of Lakeview	Risk not assessed	Revised based on Lakeview 2018 Zoning Map
718600.00	4675900.00	No Data	City of Lakeview	Risk not assessed	Revised based on Lakeview 2018 Zoning Map
718625.00	4675900.00	No Data	City of Lakeview	Risk not assessed	Revised based on Lakeview 2018 Zoning Map
718650.00	4675900.00	No Data	City of Lakeview	Risk not assessed	Risk not assessed
718675.00	4675900.00	No Data	No Data	Risk not assessed	Right-of-way
718700.00	4675900.00	No Data	No Data	Risk not assessed	Right-of-way
718725.00	4675900.00	No Data	No Data	Acute	Revised to acute based on aerial imagery
718750.00	4675900.00	No Data	No Data	Acute	Revised to acute based on aerial imagery
725900.00	4682450.00	No Data	No Data	Acute	Revised to acute based on aerial imagery
718775.00	4675900.00	No Data	No Data	Acute	Revised to acute based on aerial imagery
718800.00	4675900.00	No Data	No Data	Acute	Revised to acute based on aerial imagery
718825.00	4675900.00	No Data	No Data	Acute	Revised to acute based on aerial imagery
718850.00	4675900.00	No Data	No Data	Acute	Revised to acute based on aerial imagery
718875.00	4675900.00	No Data	No Data	Acute	Revised to acute based on aerial imagery
718900.00	4675900.00	No Data	No Data	Acute	Revised to acute based on aerial imagery
718925.00	4675900.00	No Data	No Data	Acute	Revised to acute based on aerial imagery
718950.00	4675900.00	No Data	No Data	Acute	Revised to acute based on aerial imagery
718975.00	4675900.00	No Data	No Data	Acute	Revised to acute based on aerial imagery
719000.00	4675900.00	No Data	No Data	Acute	Revised to acute based on aerial imagery
726400.00	4682450.00	No Data	No Data	Acute	Revised to acute based on aerial imagery
719025.00	4675900.00	No Data	No Data	Acute	Revised to acute based on aerial imagery
719050.00	4675900.00	No Data	No Data	Acute	Revised to acute based on aerial imagery
719075.00	4675900.00	No Data	No Data	Acute	Revised to acute based on aerial imagery
719100.00	4675900.00	No Data	No Data	Acute	Revised to acute based on aerial imagery
719125.00	4675900.00	No Data	No Data	Acute	Revised to acute based on aerial imagery
719150.00	4675900.00	No Data	No Data	Acute	Revised to acute based on aerial imagery
719175.00	4675900.00	No Data	No Data	Acute	Revised to acute based on aerial imagery
719200.00	4675900.00	No Data	No Data	Acute	Revised to acute based on aerial imagery
719225.00	4675900.00	No Data	No Data	Acute	Revised to acute based on aerial imagery
719250.00	4675900.00	No Data	No Data	Acute	Revised to acute based on aerial imagery
726900.00	4682450.00	No Data	No Data	Acute	Revised to acute based on aerial imagery
719275.00	4675900.00	No Data	No Data	Acute	Revised to acute based on aerial imagery
719300.00	4675900.00	No Data	No Data	Acute	Revised to acute based on aerial imagery
719325.00	4675900.00	No Data	No Data	Acute	Revised to acute based on aerial imagery
719350.00	4675900.00	No Data	No Data	Acute	Revised to acute based on aerial imagery
719375.00	4675900.00	No Data	No Data	Acute	Revised to acute based on aerial imagery
719400.00	4675900.00	No Data	No Data	Acute	Revised to acute based on aerial imagery
719425.00	4675900.00	No Data	No Data	Acute	Revised to acute based on aerial imagery
719450.00	4675900.00	No Data	No Data	Acute	Revised to acute based on aerial imagery
719475.00	4675900.00	No Data	No Data	Acute	Revised to acute based on aerial imagery
719500.00	4675900.00	No Data	No Data	Acute	Revised to acute based on aerial imagery
727400.00	4682450.00	No Data	No Data	Acute	Revised to acute based on aerial imagery
719525.00	4675900.00	No Data	No Data	Acute	Revised to acute based on aerial imagery
719550.00	4675900.00	No Data	No Data	Acute	Revised to acute based on aerial imagery
719575.00	4675900.00	No Data	No Data	Acute	Revised to acute based on aerial imagery
719600.00	4675900.00	No Data	No Data	Acute	Revised to acute based on aerial imagery
719625.00	4675900.00	No Data	No Data	Acute	Revised to acute based on aerial imagery
719650.00	4675900.00	No Data	No Data	Acute	Revised to acute based on aerial imagery
719675.00	4675900.00	No Data	No Data	Acute	Revised to acute based on aerial imagery
719700.00	4675900.00	No Data	No Data	Acute	Revised to acute based on aerial imagery
717700.00	4675925.00	No Data	City of Lakeview	Worker	Revised based on Lakeview 2018 Zoning Map
717725.00	4675925.00	No Data	City of Lakeview	Worker	Revised based on Lakeview 2018 Zoning Map
716400.00	4665950.00	No Data	No Data	Worker	Revised to worker based on aerial imagery
727900.00	4682450.00	No Data	No Data	Acute	Revised to acute based on aerial imagery
717750.00	4675925.00	No Data	City of Lakeview	Worker	Revised based on Lakeview 2018 Zoning Map
717775.00	4675925.00	No Data	City of Lakeview	Worker	Revised based on Lakeview 2018 Zoning Map
717800.00	4675925.00	No Data	City of Lakeview	Worker	Revised based on Lakeview 2018 Zoning Map
717825.00	4675925.00	No Data	City of Lakeview	Worker	Revised based on Lakeview 2018 Zoning Map
717850.00	4675925.00	No Data	City of Lakeview	Worker	Revised based on Lakeview 2018 Zoning Map
717875.00	4675925.00	No Data	City of Lakeview	Worker	Revised based on Lakeview 2018 Zoning Map
717900.00	4675925.00	No Data	City of Lakeview	Worker	Revised based on Lakeview 2018 Zoning Map
717925.00	4675925.00	No Data	City of Lakeview	Worker	Revised based on Lakeview 2018 Zoning Map
717950.00	4675925.00	No Data	City of Lakeview	Worker	Revised based on Lakeview 2018 Zoning Map
717975.00	4675925.00	No Data	City of Lakeview	Worker	Revised based on Lakeview 2018 Zoning Map
728400.00	4682450.00	No Data	No Data	Acute	Revised to acute based on aerial imagery
718000.00	4675925.00	No Data	City of Lakeview	Worker	Revised based on Lakeview 2018 Zoning Map
718025.00	4675925.00	No Data	City of Lakeview	Worker	Revised based on Lakeview 2018 Zoning Map
718050.00	4675925.00	No Data	City of Lakeview	Worker	Revised based on Lakeview 2018 Zoning Map
718075.00	4675925.00	No Data	City of Lakeview	Worker	Revised based on Lakeview 2018 Zoning Map
718100.00	4675925.00	No Data	City of Lakeview	Worker	Revised based on Lakeview 2018 Zoning Map
718125.00	4675925.00	No Data	City of Lakeview	Worker	Revised based on Lakeview 2018 Zoning Map
718500.00	4675925.00	No Data	City of Lakeview	Risk not assessed	Revised based on Lakeview 2018 Zoning Map
718525.00	4675925.00	No Data	City of Lakeview	Risk not assessed	Revised based on Lakeview 2018 Zoning Map
718550.00	4675925.00	No Data	City of Lakeview	Risk not assessed	Revised based on Lakeview 2018 Zoning Map
718575.00	4675925.00	No Data	City of Lakeview	Risk not assessed	Revised based on Lakeview 2018 Zoning Map
728900.00	4682450.00	No Data	No Data	Acute	Revised to acute based on aerial imagery
718600.00	4675925.00	No Data	City of Lakeview	Risk not assessed	Revised based on Lakeview 2018 Zoning Map
718625.00	4675925.00	No Data	City of Lakeview	Risk not assessed	Revised based on Lakeview 2018 Zoning Map
718650.00	4675925.00	No Data	No Data	Risk not assessed	Right-of-way
718675.00	4675925.00	No Data	No Data	Risk not assessed	Right-of-way
718700.00	4675925.00	No Data	No Data	Risk not assessed	Right-of-way
718725.00	4675925.00	No Data	No Data	Worker	Revised to worker based on aerial imagery
718750.00	4675925.00	No Data	No Data	Acute	Revised to acute based on aerial imagery
718775.00	4675925.00	No Data	No Data	Acute	Revised to acute based on aerial imagery
718800.00	4675925.00	No Data	No Data	Acute	Revised to acute based on aerial imagery
718825.00	4675925.00	No Data	No Data	Acute	Revised to acute based on aerial imagery

Table 4–9
Summary of Revisions to Statewide Zoning
(Crosswalk of All Receptors)
Collins Pine Company — Lakeview, Oregon

UTM Coordinates (m)		Zoning Dataset Used for Exposure Classification		Exposure Type Classification	Reason for Exposure Type Classification Revision
Easting	Northing	Oregon Statewide	City of Lakeview		
707900.00	4682950.00	No Data	No Data	Acute	Revised to acute based on aerial imagery
718850.00	4675925.00	No Data	No Data	Acute	Revised to acute based on aerial imagery
718875.00	4675925.00	No Data	No Data	Acute	Revised to acute based on aerial imagery
718900.00	4675925.00	No Data	No Data	Acute	Revised to acute based on aerial imagery
718925.00	4675925.00	No Data	No Data	Acute	Revised to acute based on aerial imagery
718950.00	4675925.00	No Data	No Data	Acute	Revised to acute based on aerial imagery
718975.00	4675925.00	No Data	No Data	Acute	Revised to acute based on aerial imagery
719000.00	4675925.00	No Data	No Data	Acute	Revised to acute based on aerial imagery
719025.00	4675925.00	No Data	No Data	Acute	Revised to acute based on aerial imagery
719050.00	4675925.00	No Data	No Data	Acute	Revised to acute based on aerial imagery
719075.00	4675925.00	No Data	No Data	Acute	Revised to acute based on aerial imagery
708400.00	4682950.00	No Data	No Data	Acute	Revised to acute based on aerial imagery
719100.00	4675925.00	No Data	No Data	Acute	Revised to acute based on aerial imagery
719125.00	4675925.00	No Data	No Data	Acute	Revised to acute based on aerial imagery
719150.00	4675925.00	No Data	No Data	Acute	Revised to acute based on aerial imagery
719175.00	4675925.00	No Data	No Data	Acute	Revised to acute based on aerial imagery
719200.00	4675925.00	No Data	No Data	Acute	Revised to acute based on aerial imagery
719225.00	4675925.00	No Data	No Data	Acute	Revised to acute based on aerial imagery
719250.00	4675925.00	No Data	No Data	Acute	Revised to acute based on aerial imagery
719275.00	4675925.00	No Data	No Data	Acute	Revised to acute based on aerial imagery
719300.00	4675925.00	No Data	No Data	Acute	Revised to acute based on aerial imagery
719325.00	4675925.00	No Data	No Data	Acute	Revised to acute based on aerial imagery
708900.00	4682950.00	No Data	No Data	Acute	Revised to acute based on aerial imagery
719350.00	4675925.00	No Data	No Data	Acute	Revised to acute based on aerial imagery
719375.00	4675925.00	No Data	No Data	Acute	Revised to acute based on aerial imagery
719400.00	4675925.00	No Data	No Data	Acute	Revised to acute based on aerial imagery
719425.00	4675925.00	No Data	No Data	Acute	Revised to acute based on aerial imagery
719450.00	4675925.00	No Data	No Data	Acute	Revised to acute based on aerial imagery
719475.00	4675925.00	No Data	No Data	Acute	Revised to acute based on aerial imagery
719500.00	4675925.00	No Data	No Data	Acute	Revised to acute based on aerial imagery
719525.00	4675925.00	No Data	No Data	Acute	Revised to acute based on aerial imagery
719550.00	4675925.00	No Data	No Data	Acute	Revised to acute based on aerial imagery
719575.00	4675925.00	No Data	No Data	Acute	Revised to acute based on aerial imagery
709400.00	4682950.00	No Data	No Data	Acute	Revised to acute based on aerial imagery
719600.00	4675925.00	No Data	No Data	Acute	Revised to acute based on aerial imagery
719625.00	4675925.00	No Data	No Data	Acute	Revised to acute based on aerial imagery
719650.00	4675925.00	No Data	No Data	Acute	Revised to acute based on aerial imagery
719675.00	4675925.00	No Data	No Data	Acute	Revised to acute based on aerial imagery
719700.00	4675925.00	No Data	No Data	Acute	Revised to acute based on aerial imagery
717700.00	4675950.00	No Data	City of Lakeview	Worker	Revised based on Lakeview 2018 Zoning Map
717725.00	4675950.00	No Data	City of Lakeview	Worker	Revised based on Lakeview 2018 Zoning Map
717750.00	4675950.00	No Data	City of Lakeview	Worker	Revised based on Lakeview 2018 Zoning Map
717775.00	4675950.00	No Data	City of Lakeview	Worker	Revised based on Lakeview 2018 Zoning Map
717800.00	4675950.00	No Data	City of Lakeview	Worker	Revised based on Lakeview 2018 Zoning Map
709900.00	4682950.00	No Data	No Data	Acute	Revised to acute based on aerial imagery
717825.00	4675950.00	No Data	City of Lakeview	Worker	Revised based on Lakeview 2018 Zoning Map
717850.00	4675950.00	No Data	City of Lakeview	Worker	Revised based on Lakeview 2018 Zoning Map
717875.00	4675950.00	No Data	City of Lakeview	Worker	Revised based on Lakeview 2018 Zoning Map
717900.00	4675950.00	No Data	City of Lakeview	Worker	Revised based on Lakeview 2018 Zoning Map
717925.00	4675950.00	No Data	City of Lakeview	Worker	Revised based on Lakeview 2018 Zoning Map
717950.00	4675950.00	No Data	City of Lakeview	Worker	Revised based on Lakeview 2018 Zoning Map
717975.00	4675950.00	No Data	City of Lakeview	Worker	Revised based on Lakeview 2018 Zoning Map
718000.00	4675950.00	No Data	City of Lakeview	Worker	Revised based on Lakeview 2018 Zoning Map
718025.00	4675950.00	No Data	City of Lakeview	Worker	Revised based on Lakeview 2018 Zoning Map
718050.00	4675950.00	No Data	City of Lakeview	Worker	Revised based on Lakeview 2018 Zoning Map
710400.00	4682950.00	No Data	No Data	Acute	Revised to acute based on aerial imagery
718075.00	4675950.00	No Data	City of Lakeview	Worker	Revised based on Lakeview 2018 Zoning Map
718100.00	4675950.00	No Data	City of Lakeview	Worker	Revised based on Lakeview 2018 Zoning Map
718125.00	4675950.00	No Data	City of Lakeview	Worker	Revised based on Lakeview 2018 Zoning Map
718475.00	4675950.00	No Data	City of Lakeview	Risk not assessed	Revised based on Lakeview 2018 Zoning Map
718500.00	4675950.00	No Data	City of Lakeview	Risk not assessed	Revised based on Lakeview 2018 Zoning Map
718525.00	4675950.00	No Data	City of Lakeview	Risk not assessed	Revised based on Lakeview 2018 Zoning Map
718550.00	4675950.00	No Data	City of Lakeview	Risk not assessed	Revised based on Lakeview 2018 Zoning Map
718575.00	4675950.00	No Data	City of Lakeview	Risk not assessed	Revised based on Lakeview 2018 Zoning Map
718600.00	4675950.00	No Data	City of Lakeview	Risk not assessed	Revised based on Lakeview 2018 Zoning Map
718625.00	4675950.00	No Data	City of Lakeview	Risk not assessed	Risk not assessed
710900.00	4682950.00	No Data	No Data	Acute	Revised to acute based on aerial imagery
718650.00	4675950.00	No Data	No Data	Risk not assessed	Right-of-way
718675.00	4675950.00	No Data	No Data	Risk not assessed	Right-of-way
718700.00	4675950.00	No Data	No Data	Worker	Revised to worker based on aerial imagery
718725.00	4675950.00	No Data	No Data	Worker	Revised to worker based on aerial imagery
718750.00	4675950.00	No Data	No Data	Acute	Revised to acute based on aerial imagery
718775.00	4675950.00	No Data	No Data	Acute	Revised to acute based on aerial imagery
718800.00	4675950.00	No Data	No Data	Acute	Revised to acute based on aerial imagery
718825.00	4675950.00	No Data	No Data	Acute	Revised to acute based on aerial imagery
718850.00	4675950.00	No Data	No Data	Acute	Revised to acute based on aerial imagery
718875.00	4675950.00	No Data	No Data	Acute	Revised to acute based on aerial imagery
716900.00	4665950.00	No Data	No Data	Worker	Revised to worker based on aerial imagery
711400.00	4682950.00	No Data	No Data	Worker	Revised to worker based on aerial imagery
718900.00	4675950.00	No Data	No Data	Acute	Revised to acute based on aerial imagery
718925.00	4675950.00	No Data	No Data	Acute	Revised to acute based on aerial imagery
718950.00	4675950.00	No Data	No Data	Acute	Revised to acute based on aerial imagery
718975.00	4675950.00	No Data	No Data	Acute	Revised to acute based on aerial imagery
719000.00	4675950.00	No Data	No Data	Acute	Revised to acute based on aerial imagery
719025.00	4675950.00	No Data	No Data	Acute	Revised to acute based on aerial imagery
719050.00	4675950.00	No Data	No Data	Acute	Revised to acute based on aerial imagery
719075.00	4675950.00	No Data	No Data	Acute	Revised to acute based on aerial imagery
719100.00	4675950.00	No Data	No Data	Acute	Revised to acute based on aerial imagery
719125.00	4675950.00	No Data	No Data	Acute	Revised to acute based on aerial imagery
711900.00	4682950.00	No Data	No Data	Worker	Revised to worker based on aerial imagery
719150.00	4675950.00	No Data	No Data	Acute	Revised to acute based on aerial imagery
719175.00	4675950.00	No Data	No Data	Acute	Revised to acute based on aerial imagery
719200.00	4675950.00	No Data	No Data	Acute	Revised to acute based on aerial imagery
719225.00	4675950.00	No Data	No Data	Acute	Revised to acute based on aerial imagery
719250.00	4675950.00	No Data	No Data	Acute	Revised to acute based on aerial imagery
719275.00	4675950.00	No Data	No Data	Acute	Revised to acute based on aerial imagery

Table 4–9
Summary of Revisions to Statewide Zoning
(Crosswalk of All Receptors)
Collins Pine Company — Lakeview, Oregon

UTM Coordinates (m)		Zoning Dataset Used for Exposure Classification		Exposure Type Classification	Reason for Exposure Type Classification Revision
Easting	Northing	Oregon Statewide	City of Lakeview		
719300.00	4675950.00	No Data	No Data	Acute	Revised to acute based on aerial imagery
719325.00	4675950.00	No Data	No Data	Acute	Revised to acute based on aerial imagery
719350.00	4675950.00	No Data	No Data	Acute	Revised to acute based on aerial imagery
719375.00	4675950.00	No Data	No Data	Acute	Revised to acute based on aerial imagery
712400.00	4682950.00	No Data	No Data	Worker	Revised to worker based on aerial imagery
719400.00	4675950.00	No Data	No Data	Acute	Revised to acute based on aerial imagery
719425.00	4675950.00	No Data	No Data	Acute	Revised to acute based on aerial imagery
719450.00	4675950.00	No Data	No Data	Acute	Revised to acute based on aerial imagery
719475.00	4675950.00	No Data	No Data	Acute	Revised to acute based on aerial imagery
719500.00	4675950.00	No Data	No Data	Acute	Revised to acute based on aerial imagery
719525.00	4675950.00	No Data	No Data	Acute	Revised to acute based on aerial imagery
719550.00	4675950.00	No Data	No Data	Acute	Revised to acute based on aerial imagery
719575.00	4675950.00	No Data	No Data	Acute	Revised to acute based on aerial imagery
719600.00	4675950.00	No Data	No Data	Acute	Revised to acute based on aerial imagery
719625.00	4675950.00	No Data	No Data	Acute	Revised to acute based on aerial imagery
712900.00	4682950.00	No Data	No Data	Worker	Revised to worker based on aerial imagery
719650.00	4675950.00	No Data	No Data	Acute	Revised to acute based on aerial imagery
719675.00	4675950.00	No Data	No Data	Acute	Revised to acute based on aerial imagery
719700.00	4675950.00	No Data	No Data	Acute	Revised to acute based on aerial imagery
717700.00	4675975.00	No Data	City of Lakeview	Worker	Revised based on Lakeview 2018 Zoning Map
717725.00	4675975.00	No Data	City of Lakeview	Worker	Revised based on Lakeview 2018 Zoning Map
717750.00	4675975.00	No Data	City of Lakeview	Worker	Revised based on Lakeview 2018 Zoning Map
717775.00	4675975.00	No Data	City of Lakeview	Worker	Revised based on Lakeview 2018 Zoning Map
717800.00	4675975.00	No Data	City of Lakeview	Worker	Revised based on Lakeview 2018 Zoning Map
717825.00	4675975.00	No Data	City of Lakeview	Worker	Revised based on Lakeview 2018 Zoning Map
717850.00	4675975.00	No Data	City of Lakeview	Worker	Revised based on Lakeview 2018 Zoning Map
713400.00	4682950.00	No Data	No Data	Worker	Revised to worker based on aerial imagery
717875.00	4675975.00	No Data	City of Lakeview	Worker	Revised based on Lakeview 2018 Zoning Map
717900.00	4675975.00	No Data	City of Lakeview	Worker	Revised based on Lakeview 2018 Zoning Map
717925.00	4675975.00	No Data	City of Lakeview	Worker	Revised based on Lakeview 2018 Zoning Map
717950.00	4675975.00	No Data	City of Lakeview	Worker	Revised based on Lakeview 2018 Zoning Map
717975.00	4675975.00	No Data	City of Lakeview	Worker	Revised based on Lakeview 2018 Zoning Map
718000.00	4675975.00	No Data	City of Lakeview	Worker	Revised based on Lakeview 2018 Zoning Map
718025.00	4675975.00	No Data	City of Lakeview	Worker	Revised based on Lakeview 2018 Zoning Map
718050.00	4675975.00	No Data	City of Lakeview	Worker	Revised based on Lakeview 2018 Zoning Map
718075.00	4675975.00	No Data	City of Lakeview	Worker	Revised based on Lakeview 2018 Zoning Map
718100.00	4675975.00	No Data	City of Lakeview	Worker	Revised based on Lakeview 2018 Zoning Map
713900.00	4682950.00	No Data	No Data	Worker	Revised to worker based on aerial imagery
718125.00	4675975.00	No Data	City of Lakeview	Worker	Revised based on Lakeview 2018 Zoning Map
718325.00	4675975.00	No Data	No Data	Risk not assessed	Risk not assessed
718350.00	4675975.00	No Data	No Data	Risk not assessed	Risk not assessed
718375.00	4675975.00	No Data	No Data	Risk not assessed	Risk not assessed
718400.00	4675975.00	No Data	No Data	Risk not assessed	Revised based on Lakeview 2018 Zoning Map
718425.00	4675975.00	No Data	City of Lakeview	Risk not assessed	Revised based on Lakeview 2018 Zoning Map
718450.00	4675975.00	No Data	City of Lakeview	Risk not assessed	Revised based on Lakeview 2018 Zoning Map
718475.00	4675975.00	No Data	City of Lakeview	Risk not assessed	Revised based on Lakeview 2018 Zoning Map
718500.00	4675975.00	No Data	City of Lakeview	Risk not assessed	Revised based on Lakeview 2018 Zoning Map
718525.00	4675975.00	No Data	City of Lakeview	Risk not assessed	Revised based on Lakeview 2018 Zoning Map
714400.00	4682950.00	No Data	No Data	Worker	Revised to worker based on aerial imagery
718550.00	4675975.00	No Data	City of Lakeview	Risk not assessed	Revised based on Lakeview 2018 Zoning Map
718575.00	4675975.00	No Data	City of Lakeview	Risk not assessed	Revised based on Lakeview 2018 Zoning Map
718600.00	4675975.00	No Data	City of Lakeview	Risk not assessed	Revised based on Lakeview 2018 Zoning Map
718625.00	4675975.00	No Data	City of Lakeview	Risk not assessed	Risk not assessed
718650.00	4675975.00	No Data	No Data	Risk not assessed	Right-of-way
718675.00	4675975.00	No Data	No Data	Worker	Revised to worker based on aerial imagery
718700.00	4675975.00	No Data	No Data	Worker	Revised to worker based on aerial imagery
718725.00	4675975.00	No Data	No Data	Acute	Revised to acute based on aerial imagery
718750.00	4675975.00	No Data	No Data	Acute	Revised to acute based on aerial imagery
718775.00	4675975.00	No Data	No Data	Acute	Revised to acute based on aerial imagery
714900.00	4682950.00	No Data	No Data	Worker	Revised to worker based on aerial imagery
718800.00	4675975.00	No Data	No Data	Acute	Revised to acute based on aerial imagery
718825.00	4675975.00	No Data	No Data	Acute	Revised to acute based on aerial imagery
718850.00	4675975.00	No Data	No Data	Acute	Revised to acute based on aerial imagery
718875.00	4675975.00	No Data	No Data	Acute	Revised to acute based on aerial imagery
718900.00	4675975.00	No Data	No Data	Acute	Revised to acute based on aerial imagery
718925.00	4675975.00	No Data	No Data	Acute	Revised to acute based on aerial imagery
718950.00	4675975.00	No Data	No Data	Acute	Revised to acute based on aerial imagery
718975.00	4675975.00	No Data	No Data	Acute	Revised to acute based on aerial imagery
719000.00	4675975.00	No Data	No Data	Acute	Revised to acute based on aerial imagery
719025.00	4675975.00	No Data	No Data	Acute	Revised to acute based on aerial imagery
715400.00	4682950.00	No Data	No Data	Worker	Revised to worker based on aerial imagery
719050.00	4675975.00	No Data	No Data	Acute	Revised to acute based on aerial imagery
719075.00	4675975.00	No Data	No Data	Acute	Revised to acute based on aerial imagery
719100.00	4675975.00	No Data	No Data	Acute	Revised to acute based on aerial imagery
719125.00	4675975.00	No Data	No Data	Acute	Revised to acute based on aerial imagery
719150.00	4675975.00	No Data	No Data	Acute	Revised to acute based on aerial imagery
719175.00	4675975.00	No Data	No Data	Acute	Revised to acute based on aerial imagery
719200.00	4675975.00	No Data	No Data	Acute	Revised to acute based on aerial imagery
719225.00	4675975.00	No Data	No Data	Acute	Revised to acute based on aerial imagery
719250.00	4675975.00	No Data	No Data	Acute	Revised to acute based on aerial imagery
719275.00	4675975.00	No Data	No Data	Acute	Revised to acute based on aerial imagery
715900.00	4682950.00	No Data	No Data	Worker	Revised to worker based on aerial imagery
719300.00	4675975.00	No Data	No Data	Acute	Revised to acute based on aerial imagery
719325.00	4675975.00	No Data	No Data	Acute	Revised to acute based on aerial imagery
719350.00	4675975.00	No Data	No Data	Acute	Revised to acute based on aerial imagery
719375.00	4675975.00	No Data	No Data	Acute	Revised to acute based on aerial imagery
719400.00	4675975.00	No Data	No Data	Acute	Revised to acute based on aerial imagery
719425.00	4675975.00	No Data	No Data	Acute	Revised to acute based on aerial imagery
719450.00	4675975.00	No Data	No Data	Acute	Revised to acute based on aerial imagery
719475.00	4675975.00	No Data	No Data	Acute	Revised to acute based on aerial imagery
719500.00	4675975.00	No Data	No Data	Acute	Revised to acute based on aerial imagery
719525.00	4675975.00	No Data	No Data	Acute	Revised to acute based on aerial imagery
717400.00	4665950.00	No Data	No Data	Worker	Revised to worker based on aerial imagery
716400.00	4682950.00	No Data	No Data	Worker	Revised to worker based on aerial imagery
719550.00	4675975.00	No Data	No Data	Acute	Revised to acute based on aerial imagery
719575.00	4675975.00	No Data	No Data	Acute	Revised to acute based on aerial imagery

Table 4–9
Summary of Revisions to Statewide Zoning
(Crosswalk of All Receptors)
Collins Pine Company — Lakeview, Oregon

UTM Coordinates (m)		Zoning Dataset Used for Exposure Classification		Exposure Type Classification	Reason for Exposure Type Classification Revision
Easting	Northing	Oregon Statewide	City of Lakeview		
719600.00	4675975.00	No Data	No Data	Acute	Revised to acute based on aerial imagery
719625.00	4675975.00	No Data	No Data	Acute	Revised to acute based on aerial imagery
719650.00	4675975.00	No Data	No Data	Acute	Revised to acute based on aerial imagery
719675.00	4675975.00	No Data	No Data	Acute	Revised to acute based on aerial imagery
719700.00	4675975.00	No Data	No Data	Acute	Revised to acute based on aerial imagery
717700.00	4676000.00	No Data	City of Lakeview	Worker	Revised based on Lakeview 2018 Zoning Map
717725.00	4676000.00	No Data	City of Lakeview	Worker	Revised based on Lakeview 2018 Zoning Map
717750.00	4676000.00	No Data	City of Lakeview	Worker	Revised based on Lakeview 2018 Zoning Map
716900.00	4682950.00	No Data	No Data	Worker	Revised to worker based on aerial imagery
717775.00	4676000.00	No Data	City of Lakeview	Worker	Revised based on Lakeview 2018 Zoning Map
717800.00	4676000.00	No Data	City of Lakeview	Worker	Revised based on Lakeview 2018 Zoning Map
717825.00	4676000.00	No Data	City of Lakeview	Worker	Revised based on Lakeview 2018 Zoning Map
717850.00	4676000.00	No Data	City of Lakeview	Worker	Revised based on Lakeview 2018 Zoning Map
717875.00	4676000.00	No Data	City of Lakeview	Worker	Revised based on Lakeview 2018 Zoning Map
717900.00	4676000.00	No Data	City of Lakeview	Worker	Revised based on Lakeview 2018 Zoning Map
717925.00	4676000.00	No Data	City of Lakeview	Worker	Revised based on Lakeview 2018 Zoning Map
717950.00	4676000.00	No Data	City of Lakeview	Worker	Revised based on Lakeview 2018 Zoning Map
717975.00	4676000.00	No Data	City of Lakeview	Worker	Revised based on Lakeview 2018 Zoning Map
718000.00	4676000.00	No Data	City of Lakeview	Worker	Revised based on Lakeview 2018 Zoning Map
717400.00	4682950.00	No Data	No Data	Worker	Revised to worker based on aerial imagery
718025.00	4676000.00	No Data	City of Lakeview	Worker	Revised based on Lakeview 2018 Zoning Map
718050.00	4676000.00	No Data	City of Lakeview	Worker	Revised based on Lakeview 2018 Zoning Map
718075.00	4676000.00	No Data	City of Lakeview	Worker	Revised based on Lakeview 2018 Zoning Map
718100.00	4676000.00	No Data	City of Lakeview	Worker	Revised based on Lakeview 2018 Zoning Map
718125.00	4676000.00	No Data	City of Lakeview	Worker	Revised to worker based on aerial imagery
718325.00	4676000.00	No Data	No Data	Risk not assessed	Risk not assessed
718350.00	4676000.00	No Data	No Data	Risk not assessed	Risk not assessed
718375.00	4676000.00	No Data	No Data	Risk not assessed	Risk not assessed
718400.00	4676000.00	No Data	No Data	Risk not assessed	Revised based on Lakeview 2018 Zoning Map
718425.00	4676000.00	No Data	City of Lakeview	Risk not assessed	Revised based on Lakeview 2018 Zoning Map
717900.00	4682950.00	No Data	No Data	Worker	Revised to worker based on aerial imagery
718450.00	4676000.00	No Data	City of Lakeview	Risk not assessed	Revised based on Lakeview 2018 Zoning Map
718475.00	4676000.00	No Data	City of Lakeview	Risk not assessed	Revised based on Lakeview 2018 Zoning Map
718500.00	4676000.00	No Data	City of Lakeview	Risk not assessed	Revised based on Lakeview 2018 Zoning Map
718525.00	4676000.00	No Data	City of Lakeview	Risk not assessed	Revised based on Lakeview 2018 Zoning Map
718550.00	4676000.00	No Data	City of Lakeview	Risk not assessed	Revised based on Lakeview 2018 Zoning Map
718575.00	4676000.00	No Data	City of Lakeview	Risk not assessed	Revised based on Lakeview 2018 Zoning Map
718600.00	4676000.00	No Data	City of Lakeview	Risk not assessed	Risk not assessed
718625.00	4676000.00	No Data	No Data	Risk not assessed	Right-of-way
718650.00	4676000.00	No Data	No Data	Risk not assessed	Right-of-way
718675.00	4676000.00	No Data	No Data	Worker	Revised to worker based on aerial imagery
718400.00	4682950.00	No Data	No Data	Worker	Revised to worker based on aerial imagery
718700.00	4676000.00	No Data	No Data	Worker	Revised to worker based on aerial imagery
718725.00	4676000.00	No Data	No Data	Acute	Revised to acute based on aerial imagery
718750.00	4676000.00	No Data	No Data	Acute	Revised to acute based on aerial imagery
718775.00	4676000.00	No Data	No Data	Acute	Revised to acute based on aerial imagery
718800.00	4676000.00	No Data	No Data	Acute	Revised to acute based on aerial imagery
718825.00	4676000.00	No Data	No Data	Acute	Revised to acute based on aerial imagery
718850.00	4676000.00	No Data	No Data	Acute	Revised to acute based on aerial imagery
718875.00	4676000.00	No Data	No Data	Acute	Revised to acute based on aerial imagery
718900.00	4676000.00	No Data	No Data	Acute	Revised to acute based on aerial imagery
718925.00	4676000.00	No Data	No Data	Acute	Revised to acute based on aerial imagery
718900.00	4682950.00	No Data	No Data	Acute	Revised to acute based on aerial imagery
718950.00	4676000.00	No Data	No Data	Acute	Revised to acute based on aerial imagery
718975.00	4676000.00	No Data	No Data	Acute	Revised to acute based on aerial imagery
719000.00	4676000.00	No Data	No Data	Acute	Revised to acute based on aerial imagery
719025.00	4676000.00	No Data	No Data	Acute	Revised to acute based on aerial imagery
719050.00	4676000.00	No Data	No Data	Acute	Revised to acute based on aerial imagery
719075.00	4676000.00	No Data	No Data	Acute	Revised to acute based on aerial imagery
719100.00	4676000.00	No Data	No Data	Acute	Revised to acute based on aerial imagery
719125.00	4676000.00	No Data	No Data	Acute	Revised to acute based on aerial imagery
719150.00	4676000.00	No Data	No Data	Acute	Revised to acute based on aerial imagery
719175.00	4676000.00	No Data	No Data	Acute	Revised to acute based on aerial imagery
719400.00	4682950.00	No Data	No Data	Acute	Revised to acute based on aerial imagery
719200.00	4676000.00	No Data	No Data	Acute	Revised to acute based on aerial imagery
719225.00	4676000.00	No Data	No Data	Acute	Revised to acute based on aerial imagery
719250.00	4676000.00	No Data	No Data	Acute	Revised to acute based on aerial imagery
719275.00	4676000.00	No Data	No Data	Acute	Revised to acute based on aerial imagery
719300.00	4676000.00	No Data	No Data	Acute	Revised to acute based on aerial imagery
719325.00	4676000.00	No Data	No Data	Acute	Revised to acute based on aerial imagery
719350.00	4676000.00	No Data	No Data	Acute	Revised to acute based on aerial imagery
719375.00	4676000.00	No Data	No Data	Acute	Revised to acute based on aerial imagery
719400.00	4676000.00	No Data	No Data	Acute	Revised to acute based on aerial imagery
719425.00	4676000.00	No Data	No Data	Acute	Revised to acute based on aerial imagery
719900.00	4682950.00	No Data	No Data	Acute	Revised to acute based on aerial imagery
719450.00	4676000.00	No Data	No Data	Acute	Revised to acute based on aerial imagery
719475.00	4676000.00	No Data	No Data	Acute	Revised to acute based on aerial imagery
719500.00	4676000.00	No Data	No Data	Acute	Revised to acute based on aerial imagery
719525.00	4676000.00	No Data	No Data	Acute	Revised to acute based on aerial imagery
719550.00	4676000.00	No Data	No Data	Acute	Revised to acute based on aerial imagery
719575.00	4676000.00	No Data	No Data	Acute	Revised to acute based on aerial imagery
719600.00	4676000.00	No Data	No Data	Acute	Revised to acute based on aerial imagery
719625.00	4676000.00	No Data	No Data	Acute	Revised to acute based on aerial imagery
719650.00	4676000.00	No Data	No Data	Acute	Revised to acute based on aerial imagery
719675.00	4676000.00	No Data	No Data	Acute	Revised to acute based on aerial imagery
720400.00	4682950.00	No Data	No Data	Acute	Revised to acute based on aerial imagery
719700.00	4676000.00	No Data	No Data	Acute	Revised to acute based on aerial imagery
717700.00	4676025.00	No Data	City of Lakeview	Worker	Revised based on Lakeview 2018 Zoning Map
717725.00	4676025.00	No Data	City of Lakeview	Worker	Revised based on Lakeview 2018 Zoning Map
717750.00	4676025.00	No Data	City of Lakeview	Worker	Revised based on Lakeview 2018 Zoning Map
717775.00	4676025.00	No Data	City of Lakeview	Worker	Revised based on Lakeview 2018 Zoning Map
717800.00	4676025.00	No Data	City of Lakeview	Worker	Revised based on Lakeview 2018 Zoning Map
717825.00	4676025.00	No Data	City of Lakeview	Worker	Revised based on Lakeview 2018 Zoning Map
717850.00	4676025.00	No Data	City of Lakeview	Worker	Revised based on Lakeview 2018 Zoning Map
717875.00	4676025.00	No Data	City of Lakeview	Worker	Revised based on Lakeview 2018 Zoning Map
717900.00	4676025.00	No Data	City of Lakeview	Worker	Revised based on Lakeview 2018 Zoning Map

Table 4–9
Summary of Revisions to Statewide Zoning
(Crosswalk of All Receptors)
Collins Pine Company — Lakeview, Oregon

UTM Coordinates (m)		Zoning Dataset Used for Exposure Classification		Exposure Type Classification	Reason for Exposure Type Classification Revision
Easting	Northing	Oregon Statewide	City of Lakeview		
720900.00	4682950.00	No Data	No Data	Acute	Revised to acute based on aerial imagery
717925.00	4676025.00	No Data	City of Lakeview	Worker	Revised based on Lakeview 2018 Zoning Map
717950.00	4676025.00	No Data	City of Lakeview	Worker	Revised based on Lakeview 2018 Zoning Map
717975.00	4676025.00	No Data	City of Lakeview	Worker	Revised based on Lakeview 2018 Zoning Map
718000.00	4676025.00	No Data	City of Lakeview	Worker	Revised based on Lakeview 2018 Zoning Map
718025.00	4676025.00	No Data	City of Lakeview	Worker	Revised based on Lakeview 2018 Zoning Map
718050.00	4676025.00	No Data	City of Lakeview	Worker	Revised based on Lakeview 2018 Zoning Map
718075.00	4676025.00	No Data	City of Lakeview	Worker	Revised based on Lakeview 2018 Zoning Map
718100.00	4676025.00	No Data	City of Lakeview	Worker	Revised based on Lakeview 2018 Zoning Map
718125.00	4676025.00	No Data	City of Lakeview	Worker	Revised to worker based on aerial imagery
718150.00	4676025.00	No Data	City of Lakeview	Risk not assessed	Right-of-way
717900.00	4665950.00	No Data	No Data	Worker	Revised to worker based on aerial imagery
721400.00	4682950.00	No Data	No Data	Acute	Revised to acute based on aerial imagery
718175.00	4676025.00	No Data	No Data	Worker	Revised to worker based on aerial imagery
718200.00	4676025.00	No Data	No Data	Risk not assessed	Risk not assessed
718225.00	4676025.00	No Data	No Data	Risk not assessed	Risk not assessed
718250.00	4676025.00	No Data	No Data	Risk not assessed	Risk not assessed
718275.00	4676025.00	No Data	No Data	Risk not assessed	Risk not assessed
718300.00	4676025.00	No Data	No Data	Risk not assessed	Risk not assessed
718325.00	4676025.00	No Data	No Data	Risk not assessed	Risk not assessed
718350.00	4676025.00	No Data	No Data	Risk not assessed	Risk not assessed
718375.00	4676025.00	No Data	No Data	Risk not assessed	Risk not assessed
718400.00	4676025.00	No Data	No Data	Risk not assessed	Revised based on Lakeview 2018 Zoning Map
721900.00	4682950.00	No Data	No Data	Acute	Revised to acute based on aerial imagery
718425.00	4676025.00	No Data	City of Lakeview	Risk not assessed	Revised based on Lakeview 2018 Zoning Map
718450.00	4676025.00	No Data	City of Lakeview	Risk not assessed	Revised based on Lakeview 2018 Zoning Map
718475.00	4676025.00	No Data	City of Lakeview	Risk not assessed	Revised based on Lakeview 2018 Zoning Map
718500.00	4676025.00	No Data	City of Lakeview	Risk not assessed	Revised based on Lakeview 2018 Zoning Map
718525.00	4676025.00	No Data	City of Lakeview	Risk not assessed	Revised based on Lakeview 2018 Zoning Map
718550.00	4676025.00	No Data	City of Lakeview	Risk not assessed	Revised based on Lakeview 2018 Zoning Map
718575.00	4676025.00	No Data	City of Lakeview	Risk not assessed	Revised based on Lakeview 2018 Zoning Map
718600.00	4676025.00	No Data	No Data	Risk not assessed	Risk not assessed
718625.00	4676025.00	No Data	No Data	Risk not assessed	Right-of-way
718650.00	4676025.00	No Data	No Data	Worker	Revised to worker based on aerial imagery
722400.00	4682950.00	No Data	No Data	Acute	Revised to acute based on aerial imagery
718675.00	4676025.00	No Data	No Data	Worker	Revised to worker based on aerial imagery
718700.00	4676025.00	No Data	No Data	Acute	Revised to acute based on aerial imagery
718725.00	4676025.00	No Data	No Data	Acute	Revised to acute based on aerial imagery
718750.00	4676025.00	No Data	No Data	Acute	Revised to acute based on aerial imagery
718775.00	4676025.00	No Data	No Data	Acute	Revised to acute based on aerial imagery
718800.00	4676025.00	No Data	No Data	Acute	Revised to acute based on aerial imagery
718825.00	4676025.00	No Data	No Data	Acute	Revised to acute based on aerial imagery
718850.00	4676025.00	No Data	No Data	Acute	Revised to acute based on aerial imagery
718875.00	4676025.00	No Data	No Data	Acute	Revised to acute based on aerial imagery
718900.00	4676025.00	No Data	No Data	Acute	Revised to acute based on aerial imagery
722900.00	4682950.00	No Data	No Data	Acute	Revised to acute based on aerial imagery
718925.00	4676025.00	No Data	No Data	Acute	Revised to acute based on aerial imagery
718950.00	4676025.00	No Data	No Data	Acute	Revised to acute based on aerial imagery
718975.00	4676025.00	No Data	No Data	Acute	Revised to acute based on aerial imagery
719000.00	4676025.00	No Data	No Data	Acute	Revised to acute based on aerial imagery
719025.00	4676025.00	No Data	No Data	Acute	Revised to acute based on aerial imagery
719050.00	4676025.00	No Data	No Data	Acute	Revised to acute based on aerial imagery
719075.00	4676025.00	No Data	No Data	Acute	Revised to acute based on aerial imagery
719100.00	4676025.00	No Data	No Data	Acute	Revised to acute based on aerial imagery
719125.00	4676025.00	No Data	No Data	Acute	Revised to acute based on aerial imagery
719150.00	4676025.00	No Data	No Data	Acute	Revised to acute based on aerial imagery
723400.00	4682950.00	No Data	No Data	Acute	Revised to acute based on aerial imagery
719175.00	4676025.00	No Data	No Data	Acute	Revised to acute based on aerial imagery
719200.00	4676025.00	No Data	No Data	Acute	Revised to acute based on aerial imagery
719225.00	4676025.00	No Data	No Data	Acute	Revised to acute based on aerial imagery
719250.00	4676025.00	No Data	No Data	Acute	Revised to acute based on aerial imagery
719275.00	4676025.00	No Data	No Data	Acute	Revised to acute based on aerial imagery
719300.00	4676025.00	No Data	No Data	Acute	Revised to acute based on aerial imagery
719325.00	4676025.00	No Data	No Data	Acute	Revised to acute based on aerial imagery
719350.00	4676025.00	No Data	No Data	Acute	Revised to acute based on aerial imagery
719375.00	4676025.00	No Data	No Data	Acute	Revised to acute based on aerial imagery
719400.00	4676025.00	No Data	No Data	Acute	Revised to acute based on aerial imagery
723900.00	4682950.00	No Data	No Data	Acute	Revised to acute based on aerial imagery
719425.00	4676025.00	No Data	No Data	Acute	Revised to acute based on aerial imagery
719450.00	4676025.00	No Data	No Data	Acute	Revised to acute based on aerial imagery
719475.00	4676025.00	No Data	No Data	Acute	Revised to acute based on aerial imagery
719500.00	4676025.00	No Data	No Data	Acute	Revised to acute based on aerial imagery
719525.00	4676025.00	No Data	No Data	Acute	Revised to acute based on aerial imagery
719550.00	4676025.00	No Data	No Data	Acute	Revised to acute based on aerial imagery
719575.00	4676025.00	No Data	No Data	Acute	Revised to acute based on aerial imagery
719600.00	4676025.00	No Data	No Data	Acute	Revised to acute based on aerial imagery
719625.00	4676025.00	No Data	No Data	Acute	Revised to acute based on aerial imagery
719650.00	4676025.00	No Data	No Data	Acute	Revised to acute based on aerial imagery
724400.00	4682950.00	No Data	No Data	Acute	Revised to acute based on aerial imagery
719675.00	4676025.00	No Data	No Data	Acute	Revised to acute based on aerial imagery
719700.00	4676025.00	No Data	No Data	Acute	Revised to acute based on aerial imagery
717700.00	4676050.00	No Data	City of Lakeview	Worker	Revised based on Lakeview 2018 Zoning Map
717725.00	4676050.00	No Data	City of Lakeview	Worker	Revised based on Lakeview 2018 Zoning Map
717750.00	4676050.00	No Data	City of Lakeview	Worker	Revised based on Lakeview 2018 Zoning Map
717775.00	4676050.00	No Data	City of Lakeview	Worker	Revised based on Lakeview 2018 Zoning Map
717800.00	4676050.00	No Data	City of Lakeview	Worker	Revised based on Lakeview 2018 Zoning Map
717825.00	4676050.00	No Data	City of Lakeview	Worker	Revised based on Lakeview 2018 Zoning Map
717850.00	4676050.00	No Data	City of Lakeview	Worker	Revised based on Lakeview 2018 Zoning Map
717875.00	4676050.00	No Data	City of Lakeview	Worker	Revised based on Lakeview 2018 Zoning Map
724900.00	4682950.00	No Data	No Data	Acute	Revised to acute based on aerial imagery
717900.00	4676050.00	No Data	City of Lakeview	Worker	Revised based on Lakeview 2018 Zoning Map
717925.00	4676050.00	No Data	City of Lakeview	Worker	Revised based on Lakeview 2018 Zoning Map
717950.00	4676050.00	No Data	City of Lakeview	Worker	Revised based on Lakeview 2018 Zoning Map
717975.00	4676050.00	No Data	City of Lakeview	Worker	Revised based on Lakeview 2018 Zoning Map
718000.00	4676050.00	No Data	City of Lakeview	Worker	Revised based on Lakeview 2018 Zoning Map
718025.00	4676050.00	No Data	City of Lakeview	Worker	Revised based on Lakeview 2018 Zoning Map

Table 4–9
Summary of Revisions to Statewide Zoning
(Crosswalk of All Receptors)
Collins Pine Company — Lakeview, Oregon

UTM Coordinates (m)		Zoning Dataset Used for Exposure Classification		Exposure Type Classification	Reason for Exposure Type Classification Revision
Easting	Northing	Oregon Statewide	City of Lakeview		
718050.00	4676050.00	No Data	City of Lakeview	Worker	Revised based on Lakeview 2018 Zoning Map
718075.00	4676050.00	No Data	City of Lakeview	Worker	Revised based on Lakeview 2018 Zoning Map
718100.00	4676050.00	No Data	City of Lakeview	Worker	Revised to worker based on aerial imagery
718125.00	4676050.00	No Data	City of Lakeview	Risk not assessed	Right-of-way
725400.00	4682950.00	No Data	No Data	Acute	Revised to acute based on aerial imagery
718150.00	4676050.00	No Data	No Data	Worker	Revised to worker based on aerial imagery
718175.00	4676050.00	No Data	No Data	Risk not assessed	Right-of-way
718200.00	4676050.00	No Data	No Data	Risk not assessed	Risk not assessed
718225.00	4676050.00	No Data	No Data	Risk not assessed	Risk not assessed
718250.00	4676050.00	No Data	No Data	Risk not assessed	Risk not assessed
718275.00	4676050.00	No Data	No Data	Risk not assessed	Risk not assessed
718300.00	4676050.00	No Data	No Data	Risk not assessed	Risk not assessed
718325.00	4676050.00	No Data	No Data	Risk not assessed	Risk not assessed
718350.00	4676050.00	No Data	No Data	Risk not assessed	Risk not assessed
718375.00	4676050.00	No Data	No Data	Risk not assessed	Risk not assessed
725900.00	4682950.00	No Data	No Data	Acute	Revised to acute based on aerial imagery
718400.00	4676050.00	No Data	No Data	Risk not assessed	Revised based on Lakeview 2018 Zoning Map
718425.00	4676050.00	No Data	City of Lakeview	Risk not assessed	Revised based on Lakeview 2018 Zoning Map
718450.00	4676050.00	No Data	City of Lakeview	Risk not assessed	Revised based on Lakeview 2018 Zoning Map
718475.00	4676050.00	No Data	City of Lakeview	Risk not assessed	Revised based on Lakeview 2018 Zoning Map
718500.00	4676050.00	No Data	City of Lakeview	Risk not assessed	Revised based on Lakeview 2018 Zoning Map
718525.00	4676050.00	No Data	City of Lakeview	Risk not assessed	Revised based on Lakeview 2018 Zoning Map
718550.00	4676050.00	No Data	City of Lakeview	Risk not assessed	Revised based on Lakeview 2018 Zoning Map
718575.00	4676050.00	No Data	City of Lakeview	Risk not assessed	Risk not assessed
718600.00	4676050.00	No Data	No Data	Risk not assessed	Right-of-way
718625.00	4676050.00	No Data	No Data	Worker	Revised to worker based on aerial imagery
718400.00	4665950.00	No Data	No Data	Worker	Revised to worker based on aerial imagery
726400.00	4682950.00	No Data	No Data	Acute	Revised to acute based on aerial imagery
718650.00	4676050.00	No Data	No Data	Worker	Revised to worker based on aerial imagery
718675.00	4676050.00	No Data	No Data	Worker	Revised to worker based on aerial imagery
718700.00	4676050.00	No Data	No Data	Acute	Revised to acute based on aerial imagery
718725.00	4676050.00	No Data	No Data	Acute	Revised to acute based on aerial imagery
718750.00	4676050.00	No Data	No Data	Acute	Revised to acute based on aerial imagery
718775.00	4676050.00	No Data	No Data	Acute	Revised to acute based on aerial imagery
718800.00	4676050.00	No Data	No Data	Acute	Revised to acute based on aerial imagery
718825.00	4676050.00	No Data	No Data	Acute	Revised to acute based on aerial imagery
718850.00	4676050.00	No Data	No Data	Acute	Revised to acute based on aerial imagery
718875.00	4676050.00	No Data	No Data	Acute	Revised to acute based on aerial imagery
726900.00	4682950.00	No Data	No Data	Acute	Revised to acute based on aerial imagery
718900.00	4676050.00	No Data	No Data	Acute	Revised to acute based on aerial imagery
718925.00	4676050.00	No Data	No Data	Acute	Revised to acute based on aerial imagery
718950.00	4676050.00	No Data	No Data	Acute	Revised to acute based on aerial imagery
718975.00	4676050.00	No Data	No Data	Acute	Revised to acute based on aerial imagery
719000.00	4676050.00	No Data	No Data	Acute	Revised to acute based on aerial imagery
719025.00	4676050.00	No Data	No Data	Acute	Revised to acute based on aerial imagery
719050.00	4676050.00	No Data	No Data	Acute	Revised to acute based on aerial imagery
719075.00	4676050.00	No Data	No Data	Acute	Revised to acute based on aerial imagery
719100.00	4676050.00	No Data	No Data	Acute	Revised to acute based on aerial imagery
719125.00	4676050.00	No Data	No Data	Acute	Revised to acute based on aerial imagery
727400.00	4682950.00	No Data	No Data	Acute	Revised to acute based on aerial imagery
719150.00	4676050.00	No Data	No Data	Acute	Revised to acute based on aerial imagery
719175.00	4676050.00	No Data	No Data	Acute	Revised to acute based on aerial imagery
719200.00	4676050.00	No Data	No Data	Acute	Revised to acute based on aerial imagery
719225.00	4676050.00	No Data	No Data	Acute	Revised to acute based on aerial imagery
719250.00	4676050.00	No Data	No Data	Acute	Revised to acute based on aerial imagery
719275.00	4676050.00	No Data	No Data	Acute	Revised to acute based on aerial imagery
719300.00	4676050.00	No Data	No Data	Acute	Revised to acute based on aerial imagery
719325.00	4676050.00	No Data	No Data	Acute	Revised to acute based on aerial imagery
719350.00	4676050.00	No Data	No Data	Acute	Revised to acute based on aerial imagery
719375.00	4676050.00	No Data	No Data	Acute	Revised to acute based on aerial imagery
727900.00	4682950.00	No Data	No Data	Acute	Revised to acute based on aerial imagery
719400.00	4676050.00	No Data	No Data	Acute	Revised to acute based on aerial imagery
719425.00	4676050.00	No Data	No Data	Acute	Revised to acute based on aerial imagery
719450.00	4676050.00	No Data	No Data	Acute	Revised to acute based on aerial imagery
719475.00	4676050.00	No Data	No Data	Acute	Revised to acute based on aerial imagery
719500.00	4676050.00	No Data	No Data	Acute	Revised to acute based on aerial imagery
719525.00	4676050.00	No Data	No Data	Acute	Revised to acute based on aerial imagery
719550.00	4676050.00	No Data	No Data	Acute	Revised to acute based on aerial imagery
719575.00	4676050.00	No Data	No Data	Acute	Revised to acute based on aerial imagery
719600.00	4676050.00	No Data	No Data	Acute	Revised to acute based on aerial imagery
719625.00	4676050.00	No Data	No Data	Acute	Revised to acute based on aerial imagery
728400.00	4682950.00	No Data	No Data	Acute	Revised to acute based on aerial imagery
719650.00	4676050.00	No Data	No Data	Acute	Revised to acute based on aerial imagery
719675.00	4676050.00	No Data	No Data	Acute	Revised to acute based on aerial imagery
719700.00	4676050.00	No Data	No Data	Acute	Revised to acute based on aerial imagery
717700.00	4676075.00	No Data	City of Lakeview	Worker	Revised based on Lakeview 2018 Zoning Map
717725.00	4676075.00	No Data	City of Lakeview	Worker	Revised based on Lakeview 2018 Zoning Map
717750.00	4676075.00	No Data	City of Lakeview	Worker	Revised based on Lakeview 2018 Zoning Map
717775.00	4676075.00	No Data	City of Lakeview	Worker	Revised based on Lakeview 2018 Zoning Map
717800.00	4676075.00	No Data	City of Lakeview	Worker	Revised based on Lakeview 2018 Zoning Map
717825.00	4676075.00	No Data	City of Lakeview	Worker	Revised based on Lakeview 2018 Zoning Map
717850.00	4676075.00	No Data	City of Lakeview	Worker	Revised based on Lakeview 2018 Zoning Map
728900.00	4682950.00	No Data	No Data	Acute	Revised to acute based on aerial imagery
717875.00	4676075.00	No Data	City of Lakeview	Worker	Revised based on Lakeview 2018 Zoning Map
717900.00	4676075.00	No Data	City of Lakeview	Worker	Revised based on Lakeview 2018 Zoning Map
717925.00	4676075.00	No Data	City of Lakeview	Worker	Revised based on Lakeview 2018 Zoning Map
717950.00	4676075.00	No Data	City of Lakeview	Worker	Revised based on Lakeview 2018 Zoning Map
717975.00	4676075.00	No Data	City of Lakeview	Worker	Revised based on Lakeview 2018 Zoning Map
718000.00	4676075.00	No Data	City of Lakeview	Worker	Revised based on Lakeview 2018 Zoning Map
718025.00	4676075.00	No Data	City of Lakeview	Worker	Revised based on Lakeview 2018 Zoning Map
718050.00	4676075.00	No Data	City of Lakeview	Worker	Revised based on Lakeview 2018 Zoning Map
718075.00	4676075.00	No Data	City of Lakeview	Worker	Revised to worker based on aerial imagery
718100.00	4676075.00	No Data	City of Lakeview	Risk not assessed	Right-of-way
707900.00	4683450.00	No Data	No Data	Acute	Revised to acute based on aerial imagery
718125.00	4676075.00	No Data	No Data	Worker	Revised to worker based on aerial imagery
718150.00	4676075.00	No Data	No Data	Worker	Revised to worker based on aerial imagery

Table 4–9
Summary of Revisions to Statewide Zoning
(Crosswalk of All Receptors)
Collins Pine Company — Lakeview, Oregon

UTM Coordinates (m)		Zoning Dataset Used for Exposure Classification		Exposure Type Classification	Reason for Exposure Type Classification Revision
Easting	Northing	Oregon Statewide	City of Lakeview		
718175.00	4676075.00	No Data	No Data	Risk not assessed	Risk not assessed
718200.00	4676075.00	No Data	No Data	Risk not assessed	Risk not assessed
718225.00	4676075.00	No Data	No Data	Risk not assessed	Risk not assessed
718250.00	4676075.00	No Data	No Data	Risk not assessed	Risk not assessed
718275.00	4676075.00	No Data	No Data	Risk not assessed	Risk not assessed
718300.00	4676075.00	No Data	No Data	Risk not assessed	Risk not assessed
718325.00	4676075.00	No Data	No Data	Risk not assessed	Risk not assessed
718350.00	4676075.00	No Data	No Data	Risk not assessed	Risk not assessed
708400.00	4683450.00	No Data	No Data	Acute	Revised to acute based on aerial imagery
718375.00	4676075.00	No Data	No Data	Risk not assessed	Risk not assessed
718400.00	4676075.00	No Data	No Data	Worker	Revised to worker based on aerial imagery
718425.00	4676075.00	No Data	No Data	Risk not assessed	Risk not assessed
718450.00	4676075.00	No Data	No Data	Risk not assessed	Risk not assessed
718475.00	4676075.00	No Data	No Data	Risk not assessed	Risk not assessed
718500.00	4676075.00	No Data	No Data	Risk not assessed	Risk not assessed
718525.00	4676075.00	No Data	No Data	Risk not assessed	Risk not assessed
718550.00	4676075.00	No Data	No Data	Risk not assessed	Risk not assessed
718575.00	4676075.00	No Data	No Data	Risk not assessed	Right-of-way
718600.00	4676075.00	No Data	No Data	Risk not assessed	Right-of-way
708900.00	4683450.00	No Data	No Data	Acute	Revised to acute based on aerial imagery
718625.00	4676075.00	No Data	No Data	Worker	Revised to worker based on aerial imagery
718650.00	4676075.00	No Data	No Data	Worker	Revised to worker based on aerial imagery
718675.00	4676075.00	No Data	No Data	Acute	Revised to acute based on aerial imagery
718700.00	4676075.00	No Data	No Data	Acute	Revised to acute based on aerial imagery
718725.00	4676075.00	No Data	No Data	Acute	Revised to acute based on aerial imagery
718750.00	4676075.00	No Data	No Data	Acute	Revised to acute based on aerial imagery
718775.00	4676075.00	No Data	No Data	Acute	Revised to acute based on aerial imagery
718800.00	4676075.00	No Data	No Data	Acute	Revised to acute based on aerial imagery
718825.00	4676075.00	No Data	No Data	Acute	Revised to acute based on aerial imagery
718850.00	4676075.00	No Data	No Data	Acute	Revised to acute based on aerial imagery
709400.00	4683450.00	No Data	No Data	Acute	Revised to acute based on aerial imagery
718875.00	4676075.00	No Data	No Data	Acute	Revised to acute based on aerial imagery
718900.00	4676075.00	No Data	No Data	Acute	Revised to acute based on aerial imagery
718925.00	4676075.00	No Data	No Data	Acute	Revised to acute based on aerial imagery
718950.00	4676075.00	No Data	No Data	Acute	Revised to acute based on aerial imagery
718975.00	4676075.00	No Data	No Data	Acute	Revised to acute based on aerial imagery
719000.00	4676075.00	No Data	No Data	Acute	Revised to acute based on aerial imagery
719025.00	4676075.00	No Data	No Data	Acute	Revised to acute based on aerial imagery
719050.00	4676075.00	No Data	No Data	Acute	Revised to acute based on aerial imagery
719075.00	4676075.00	No Data	No Data	Acute	Revised to acute based on aerial imagery
719100.00	4676075.00	No Data	No Data	Acute	Revised to acute based on aerial imagery
718900.00	4665950.00	No Data	No Data	Worker	Revised to worker based on aerial imagery
709900.00	4683450.00	No Data	No Data	Acute	Revised to acute based on aerial imagery
719125.00	4676075.00	No Data	No Data	Acute	Revised to acute based on aerial imagery
719150.00	4676075.00	No Data	No Data	Acute	Revised to acute based on aerial imagery
719175.00	4676075.00	No Data	No Data	Acute	Revised to acute based on aerial imagery
719200.00	4676075.00	No Data	No Data	Acute	Revised to acute based on aerial imagery
719225.00	4676075.00	No Data	No Data	Acute	Revised to acute based on aerial imagery
719250.00	4676075.00	No Data	No Data	Acute	Revised to acute based on aerial imagery
719275.00	4676075.00	No Data	No Data	Acute	Revised to acute based on aerial imagery
719300.00	4676075.00	No Data	No Data	Acute	Revised to acute based on aerial imagery
719325.00	4676075.00	No Data	No Data	Acute	Revised to acute based on aerial imagery
719350.00	4676075.00	No Data	No Data	Acute	Revised to acute based on aerial imagery
710400.00	4683450.00	No Data	No Data	Acute	Revised to acute based on aerial imagery
719375.00	4676075.00	No Data	No Data	Acute	Revised to acute based on aerial imagery
719400.00	4676075.00	No Data	No Data	Acute	Revised to acute based on aerial imagery
719425.00	4676075.00	No Data	No Data	Acute	Revised to acute based on aerial imagery
719450.00	4676075.00	No Data	No Data	Acute	Revised to acute based on aerial imagery
719475.00	4676075.00	No Data	No Data	Acute	Revised to acute based on aerial imagery
719500.00	4676075.00	No Data	No Data	Acute	Revised to acute based on aerial imagery
719525.00	4676075.00	No Data	No Data	Acute	Revised to acute based on aerial imagery
719550.00	4676075.00	No Data	No Data	Acute	Revised to acute based on aerial imagery
719575.00	4676075.00	No Data	No Data	Acute	Revised to acute based on aerial imagery
719600.00	4676075.00	No Data	No Data	Acute	Revised to acute based on aerial imagery
710900.00	4683450.00	No Data	No Data	Acute	Revised to acute based on aerial imagery
719625.00	4676075.00	No Data	No Data	Acute	Revised to acute based on aerial imagery
719650.00	4676075.00	No Data	No Data	Acute	Revised to acute based on aerial imagery
719675.00	4676075.00	No Data	No Data	Acute	Revised to acute based on aerial imagery
719700.00	4676075.00	No Data	No Data	Acute	Revised to acute based on aerial imagery
717700.00	4676100.00	No Data	City of Lakeview	Worker	Revised based on Lakeview 2018 Zoning Map
717725.00	4676100.00	No Data	City of Lakeview	Worker	Revised based on Lakeview 2018 Zoning Map
717750.00	4676100.00	No Data	City of Lakeview	Worker	Revised based on Lakeview 2018 Zoning Map
717775.00	4676100.00	No Data	City of Lakeview	Worker	Revised based on Lakeview 2018 Zoning Map
717800.00	4676100.00	No Data	City of Lakeview	Worker	Revised based on Lakeview 2018 Zoning Map
717825.00	4676100.00	No Data	City of Lakeview	Worker	Revised based on Lakeview 2018 Zoning Map
711400.00	4683450.00	No Data	No Data	Acute	Revised to acute based on aerial imagery
717850.00	4676100.00	No Data	City of Lakeview	Worker	Revised based on Lakeview 2018 Zoning Map
717875.00	4676100.00	No Data	City of Lakeview	Worker	Revised based on Lakeview 2018 Zoning Map
717900.00	4676100.00	No Data	City of Lakeview	Worker	Revised based on Lakeview 2018 Zoning Map
717925.00	4676100.00	No Data	City of Lakeview	Worker	Revised based on Lakeview 2018 Zoning Map
717950.00	4676100.00	No Data	City of Lakeview	Worker	Revised based on Lakeview 2018 Zoning Map
717975.00	4676100.00	No Data	City of Lakeview	Worker	Revised based on Lakeview 2018 Zoning Map
718000.00	4676100.00	No Data	City of Lakeview	Worker	Revised based on Lakeview 2018 Zoning Map
718025.00	4676100.00	No Data	City of Lakeview	Worker	Revised based on Lakeview 2018 Zoning Map
718050.00	4676100.00	No Data	City of Lakeview	Worker	Revised to worker based on aerial imagery
718075.00	4676100.00	No Data	City of Lakeview	Risk not assessed	Right-of-way
711900.00	4683450.00	No Data	No Data	Worker	Revised to worker based on aerial imagery
718100.00	4676100.00	No Data	No Data	Worker	Revised to worker based on aerial imagery
718125.00	4676100.00	No Data	No Data	Worker	Revised to worker based on aerial imagery
718150.00	4676100.00	No Data	No Data	Risk not assessed	Right-of-way
718175.00	4676100.00	No Data	No Data	Risk not assessed	Risk not assessed
718200.00	4676100.00	No Data	No Data	Risk not assessed	Risk not assessed
718225.00	4676100.00	No Data	No Data	Risk not assessed	Risk not assessed
718250.00	4676100.00	No Data	No Data	Risk not assessed	Risk not assessed
718275.00	4676100.00	No Data	No Data	Risk not assessed	Risk not assessed
718300.00	4676100.00	No Data	No Data	Risk not assessed	Risk not assessed

Table 4–9
Summary of Revisions to Statewide Zoning
(Crosswalk of All Receptors)
Collins Pine Company — Lakeview, Oregon

UTM Coordinates (m)		Zoning Dataset Used for Exposure Classification		Exposure Type Classification	Reason for Exposure Type Classification Revision
Easting	Northing	Oregon Statewide	City of Lakeview		
718325.00	4676100.00	No Data	No Data	Risk not assessed	Risk not assessed
712400.00	4683450.00	No Data	No Data	Worker	Revised to worker based on aerial imagery
718350.00	4676100.00	No Data	No Data	Worker	Revised to worker based on aerial imagery
718375.00	4676100.00	No Data	No Data	Worker	Revised to worker based on aerial imagery
718400.00	4676100.00	No Data	No Data	Worker	Revised to worker based on aerial imagery
718425.00	4676100.00	No Data	No Data	Worker	Revised to worker based on aerial imagery
718450.00	4676100.00	No Data	No Data	Worker	Revised to worker based on aerial imagery
718475.00	4676100.00	No Data	No Data	Worker	Revised to worker based on aerial imagery
718500.00	4676100.00	No Data	No Data	Worker	Revised to worker based on aerial imagery
718525.00	4676100.00	No Data	No Data	Worker	Revised to worker based on aerial imagery
718550.00	4676100.00	No Data	No Data	Risk not assessed	Right-of-way
718575.00	4676100.00	No Data	No Data	Risk not assessed	Right-of-way
712900.00	4683450.00	No Data	No Data	Worker	Revised to worker based on aerial imagery
718600.00	4676100.00	No Data	No Data	Worker	Revised to worker based on aerial imagery
718625.00	4676100.00	No Data	No Data	Worker	Revised to worker based on aerial imagery
718650.00	4676100.00	No Data	No Data	Worker	Revised to worker based on aerial imagery
718675.00	4676100.00	No Data	No Data	Acute	Revised to acute based on aerial imagery
718700.00	4676100.00	No Data	No Data	Acute	Revised to acute based on aerial imagery
718725.00	4676100.00	No Data	No Data	Acute	Revised to acute based on aerial imagery
718750.00	4676100.00	No Data	No Data	Acute	Revised to acute based on aerial imagery
718775.00	4676100.00	No Data	No Data	Acute	Revised to acute based on aerial imagery
718800.00	4676100.00	No Data	No Data	Acute	Revised to acute based on aerial imagery
718825.00	4676100.00	No Data	No Data	Acute	Revised to acute based on aerial imagery
713400.00	4683450.00	No Data	No Data	Worker	Revised to worker based on aerial imagery
718850.00	4676100.00	No Data	No Data	Acute	Revised to acute based on aerial imagery
718875.00	4676100.00	No Data	No Data	Acute	Revised to acute based on aerial imagery
718900.00	4676100.00	No Data	No Data	Acute	Revised to acute based on aerial imagery
718925.00	4676100.00	No Data	No Data	Acute	Revised to acute based on aerial imagery
718950.00	4676100.00	No Data	No Data	Acute	Revised to acute based on aerial imagery
718975.00	4676100.00	No Data	No Data	Acute	Revised to acute based on aerial imagery
719000.00	4676100.00	No Data	No Data	Acute	Revised to acute based on aerial imagery
719025.00	4676100.00	No Data	No Data	Acute	Revised to acute based on aerial imagery
719050.00	4676100.00	No Data	No Data	Acute	Revised to acute based on aerial imagery
719075.00	4676100.00	No Data	No Data	Acute	Revised to acute based on aerial imagery
713900.00	4683450.00	No Data	No Data	Worker	Revised to worker based on aerial imagery
719100.00	4676100.00	No Data	No Data	Acute	Revised to acute based on aerial imagery
719125.00	4676100.00	No Data	No Data	Acute	Revised to acute based on aerial imagery
719150.00	4676100.00	No Data	No Data	Acute	Revised to acute based on aerial imagery
719175.00	4676100.00	No Data	No Data	Acute	Revised to acute based on aerial imagery
719200.00	4676100.00	No Data	No Data	Acute	Revised to acute based on aerial imagery
719225.00	4676100.00	No Data	No Data	Acute	Revised to acute based on aerial imagery
719250.00	4676100.00	No Data	No Data	Acute	Revised to acute based on aerial imagery
719275.00	4676100.00	No Data	No Data	Acute	Revised to acute based on aerial imagery
719300.00	4676100.00	No Data	No Data	Acute	Revised to acute based on aerial imagery
719325.00	4676100.00	No Data	No Data	Acute	Revised to acute based on aerial imagery
714400.00	4683450.00	No Data	No Data	Risk not assessed	Right-of-way
719350.00	4676100.00	No Data	No Data	Acute	Revised to acute based on aerial imagery
719375.00	4676100.00	No Data	No Data	Acute	Revised to acute based on aerial imagery
719400.00	4676100.00	No Data	No Data	Acute	Revised to acute based on aerial imagery
719425.00	4676100.00	No Data	No Data	Acute	Revised to acute based on aerial imagery
719450.00	4676100.00	No Data	No Data	Acute	Revised to acute based on aerial imagery
719475.00	4676100.00	No Data	No Data	Acute	Revised to acute based on aerial imagery
719500.00	4676100.00	No Data	No Data	Acute	Revised to acute based on aerial imagery
719525.00	4676100.00	No Data	No Data	Acute	Revised to acute based on aerial imagery
719550.00	4676100.00	No Data	No Data	Acute	Revised to acute based on aerial imagery
719575.00	4676100.00	No Data	No Data	Acute	Revised to acute based on aerial imagery
712900.00	4664950.00	No Data	No Data	Worker	Revised to worker based on aerial imagery
719400.00	4665950.00	No Data	No Data	Worker	Revised to worker based on aerial imagery
714900.00	4683450.00	No Data	No Data	Worker	Revised to worker based on aerial imagery
719600.00	4676100.00	No Data	No Data	Acute	Revised to acute based on aerial imagery
719625.00	4676100.00	No Data	No Data	Acute	Revised to acute based on aerial imagery
719650.00	4676100.00	No Data	No Data	Acute	Revised to acute based on aerial imagery
719675.00	4676100.00	No Data	No Data	Acute	Revised to acute based on aerial imagery
719700.00	4676100.00	No Data	No Data	Acute	Revised to acute based on aerial imagery
717700.00	4676125.00	No Data	City of Lakeview	Worker	Revised based on Lakeview 2018 Zoning Map
717725.00	4676125.00	No Data	City of Lakeview	Worker	Revised based on Lakeview 2018 Zoning Map
717750.00	4676125.00	No Data	City of Lakeview	Worker	Revised based on Lakeview 2018 Zoning Map
717775.00	4676125.00	No Data	City of Lakeview	Worker	Revised based on Lakeview 2018 Zoning Map
717800.00	4676125.00	No Data	City of Lakeview	Worker	Revised based on Lakeview 2018 Zoning Map
715400.00	4683450.00	No Data	No Data	Worker	Revised to worker based on aerial imagery
717825.00	4676125.00	No Data	City of Lakeview	Worker	Revised based on Lakeview 2018 Zoning Map
717850.00	4676125.00	No Data	City of Lakeview	Worker	Revised based on Lakeview 2018 Zoning Map
717875.00	4676125.00	No Data	City of Lakeview	Worker	Revised based on Lakeview 2018 Zoning Map
717900.00	4676125.00	No Data	City of Lakeview	Worker	Revised based on Lakeview 2018 Zoning Map
717925.00	4676125.00	No Data	City of Lakeview	Worker	Revised based on Lakeview 2018 Zoning Map
717950.00	4676125.00	No Data	City of Lakeview	Worker	Revised based on Lakeview 2018 Zoning Map
717975.00	4676125.00	No Data	City of Lakeview	Worker	Revised based on Lakeview 2018 Zoning Map
718000.00	4676125.00	No Data	City of Lakeview	Worker	Revised based on Lakeview 2018 Zoning Map
718025.00	4676125.00	No Data	City of Lakeview	Worker	Revised to worker based on aerial imagery
718050.00	4676125.00	No Data	City of Lakeview	Risk not assessed	Right-of-way
715900.00	4683450.00	No Data	No Data	Worker	Revised to worker based on aerial imagery
718075.00	4676125.00	No Data	No Data	Worker	Revised to worker based on aerial imagery
718100.00	4676125.00	No Data	No Data	Worker	Revised to worker based on aerial imagery
718125.00	4676125.00	No Data	No Data	Worker	Revised to worker based on aerial imagery
718150.00	4676125.00	No Data	No Data	Risk not assessed	Risk not assessed
718175.00	4676125.00	No Data	No Data	Risk not assessed	Risk not assessed
718200.00	4676125.00	No Data	No Data	Risk not assessed	Risk not assessed
718225.00	4676125.00	No Data	No Data	Worker	Revised to worker based on aerial imagery
718250.00	4676125.00	No Data	No Data	Worker	Revised to worker based on aerial imagery
718275.00	4676125.00	No Data	No Data	Worker	Revised to worker based on aerial imagery
718300.00	4676125.00	No Data	No Data	Worker	Revised to worker based on aerial imagery
716400.00	4683450.00	No Data	No Data	Worker	Revised to worker based on aerial imagery
718325.00	4676125.00	No Data	No Data	Worker	Revised to worker based on aerial imagery
718350.00	4676125.00	No Data	No Data	Worker	Revised to worker based on aerial imagery
718375.00	4676125.00	No Data	No Data	Worker	Revised to worker based on aerial imagery
718400.00	4676125.00	No Data	No Data	Worker	Revised to worker based on aerial imagery

Table 4–9
Summary of Revisions to Statewide Zoning
(Crosswalk of All Receptors)
Collins Pine Company — Lakeview, Oregon

UTM Coordinates (m)		Zoning Dataset Used for Exposure Classification		Exposure Type Classification	Reason for Exposure Type Classification Revision
Easting	Northing	Oregon Statewide	City of Lakeview		
718425.00	4676125.00	No Data	No Data	Worker	Revised to worker based on aerial imagery
718450.00	4676125.00	No Data	No Data	Worker	Revised to worker based on aerial imagery
718475.00	4676125.00	No Data	No Data	Worker	Revised to worker based on aerial imagery
718500.00	4676125.00	No Data	No Data	Worker	Revised to worker based on aerial imagery
718525.00	4676125.00	No Data	No Data	Risk not assessed	Right-of-way
718550.00	4676125.00	No Data	No Data	Risk not assessed	Right-of-way
716900.00	4683450.00	No Data	No Data	Worker	Revised to worker based on aerial imagery
718575.00	4676125.00	No Data	No Data	Residential	Revised to residential based on aerial imagery
718600.00	4676125.00	No Data	No Data	Worker	Revised to worker based on aerial imagery
718625.00	4676125.00	No Data	No Data	Worker	Revised to worker based on aerial imagery
718650.00	4676125.00	No Data	No Data	Acute	Revised to acute based on aerial imagery
718675.00	4676125.00	No Data	No Data	Acute	Revised to acute based on aerial imagery
718700.00	4676125.00	No Data	No Data	Acute	Revised to acute based on aerial imagery
718725.00	4676125.00	No Data	No Data	Acute	Revised to acute based on aerial imagery
718750.00	4676125.00	No Data	No Data	Acute	Revised to acute based on aerial imagery
718775.00	4676125.00	No Data	No Data	Acute	Revised to acute based on aerial imagery
718800.00	4676125.00	No Data	No Data	Acute	Revised to acute based on aerial imagery
717400.00	4683450.00	No Data	No Data	Worker	Revised to worker based on aerial imagery
718825.00	4676125.00	No Data	No Data	Acute	Revised to acute based on aerial imagery
718850.00	4676125.00	No Data	No Data	Acute	Revised to acute based on aerial imagery
718875.00	4676125.00	No Data	No Data	Acute	Revised to acute based on aerial imagery
718900.00	4676125.00	No Data	No Data	Acute	Revised to acute based on aerial imagery
718925.00	4676125.00	No Data	No Data	Acute	Revised to acute based on aerial imagery
718950.00	4676125.00	No Data	No Data	Acute	Revised to acute based on aerial imagery
718975.00	4676125.00	No Data	No Data	Acute	Revised to acute based on aerial imagery
719000.00	4676125.00	No Data	No Data	Acute	Revised to acute based on aerial imagery
719025.00	4676125.00	No Data	No Data	Acute	Revised to acute based on aerial imagery
719050.00	4676125.00	No Data	No Data	Acute	Revised to acute based on aerial imagery
717900.00	4683450.00	No Data	No Data	Worker	Revised to worker based on aerial imagery
719075.00	4676125.00	No Data	No Data	Acute	Revised to acute based on aerial imagery
719100.00	4676125.00	No Data	No Data	Acute	Revised to acute based on aerial imagery
719125.00	4676125.00	No Data	No Data	Acute	Revised to acute based on aerial imagery
719150.00	4676125.00	No Data	No Data	Acute	Revised to acute based on aerial imagery
719175.00	4676125.00	No Data	No Data	Acute	Revised to acute based on aerial imagery
719200.00	4676125.00	No Data	No Data	Acute	Revised to acute based on aerial imagery
719225.00	4676125.00	No Data	No Data	Acute	Revised to acute based on aerial imagery
719250.00	4676125.00	No Data	No Data	Acute	Revised to acute based on aerial imagery
719275.00	4676125.00	No Data	No Data	Acute	Revised to acute based on aerial imagery
719300.00	4676125.00	No Data	No Data	Acute	Revised to acute based on aerial imagery
718400.00	4683450.00	No Data	No Data	Worker	Revised to worker based on aerial imagery
719325.00	4676125.00	No Data	No Data	Acute	Revised to acute based on aerial imagery
719350.00	4676125.00	No Data	No Data	Acute	Revised to acute based on aerial imagery
719375.00	4676125.00	No Data	No Data	Acute	Revised to acute based on aerial imagery
719400.00	4676125.00	No Data	No Data	Acute	Revised to acute based on aerial imagery
719425.00	4676125.00	No Data	No Data	Acute	Revised to acute based on aerial imagery
719450.00	4676125.00	No Data	No Data	Acute	Revised to acute based on aerial imagery
719475.00	4676125.00	No Data	No Data	Acute	Revised to acute based on aerial imagery
719500.00	4676125.00	No Data	No Data	Acute	Revised to acute based on aerial imagery
719525.00	4676125.00	No Data	No Data	Acute	Revised to acute based on aerial imagery
719550.00	4676125.00	No Data	No Data	Acute	Revised to acute based on aerial imagery
718900.00	4683450.00	No Data	No Data	Acute	Revised to acute based on aerial imagery
719575.00	4676125.00	No Data	No Data	Acute	Revised to acute based on aerial imagery
719600.00	4676125.00	No Data	No Data	Acute	Revised to acute based on aerial imagery
719625.00	4676125.00	No Data	No Data	Acute	Revised to acute based on aerial imagery
719650.00	4676125.00	No Data	No Data	Acute	Revised to acute based on aerial imagery
719675.00	4676125.00	No Data	No Data	Acute	Revised to acute based on aerial imagery
719700.00	4676125.00	No Data	No Data	Acute	Revised to acute based on aerial imagery
717700.00	4676150.00	No Data	City of Lakeview	Worker	Revised based on Lakeview 2018 Zoning Map
717725.00	4676150.00	No Data	City of Lakeview	Worker	Revised based on Lakeview 2018 Zoning Map
717750.00	4676150.00	No Data	City of Lakeview	Worker	Revised based on Lakeview 2018 Zoning Map
717775.00	4676150.00	No Data	City of Lakeview	Worker	Revised based on Lakeview 2018 Zoning Map
719400.00	4683450.00	No Data	No Data	Acute	Revised to acute based on aerial imagery
717800.00	4676150.00	No Data	City of Lakeview	Worker	Revised based on Lakeview 2018 Zoning Map
717825.00	4676150.00	No Data	City of Lakeview	Worker	Revised based on Lakeview 2018 Zoning Map
717850.00	4676150.00	No Data	City of Lakeview	Worker	Revised based on Lakeview 2018 Zoning Map
717875.00	4676150.00	No Data	City of Lakeview	Worker	Revised based on Lakeview 2018 Zoning Map
717900.00	4676150.00	No Data	City of Lakeview	Worker	Revised based on Lakeview 2018 Zoning Map
717925.00	4676150.00	No Data	City of Lakeview	Worker	Revised based on Lakeview 2018 Zoning Map
717950.00	4676150.00	No Data	City of Lakeview	Worker	Revised based on Lakeview 2018 Zoning Map
717975.00	4676150.00	No Data	City of Lakeview	Worker	Revised based on Lakeview 2018 Zoning Map
718000.00	4676150.00	No Data	City of Lakeview	Worker	Revised to worker based on aerial imagery
718025.00	4676150.00	No Data	City of Lakeview	Risk not assessed	Right-of-way
719900.00	4665950.00	No Data	No Data	Worker	Revised to worker based on aerial imagery
719900.00	4683450.00	No Data	No Data	Acute	Revised to acute based on aerial imagery
718050.00	4676150.00	No Data	No Data	Worker	Revised to worker based on aerial imagery
718075.00	4676150.00	No Data	No Data	Worker	Revised to worker based on aerial imagery
718100.00	4676150.00	No Data	No Data	Worker	Revised to worker based on aerial imagery
718125.00	4676150.00	No Data	No Data	Worker	Revised to worker based on aerial imagery
718150.00	4676150.00	No Data	No Data	Risk not assessed	Risk not assessed
718175.00	4676150.00	No Data	No Data	Risk not assessed	Risk not assessed
718200.00	4676150.00	No Data	No Data	Risk not assessed	Risk not assessed
718225.00	4676150.00	No Data	No Data	Worker	Revised to worker based on aerial imagery
718250.00	4676150.00	No Data	No Data	Worker	Revised to worker based on aerial imagery
718275.00	4676150.00	No Data	No Data	Worker	Revised to worker based on aerial imagery
720400.00	4683450.00	No Data	No Data	Acute	Revised to acute based on aerial imagery
718300.00	4676150.00	No Data	No Data	Worker	Revised to worker based on aerial imagery
718325.00	4676150.00	No Data	No Data	Worker	Revised to worker based on aerial imagery
718350.00	4676150.00	No Data	No Data	Worker	Revised to worker based on aerial imagery
718375.00	4676150.00	No Data	No Data	Worker	Revised to worker based on aerial imagery
718400.00	4676150.00	No Data	No Data	Worker	Revised to worker based on aerial imagery
718425.00	4676150.00	No Data	No Data	Worker	Revised to worker based on aerial imagery
718450.00	4676150.00	No Data	No Data	Worker	Revised to worker based on aerial imagery
718475.00	4676150.00	No Data	No Data	Worker	Revised to worker based on aerial imagery
718500.00	4676150.00	No Data	No Data	Worker	Revised to worker based on aerial imagery
718525.00	4676150.00	No Data	No Data	Risk not assessed	Right-of-way
720900.00	4683450.00	No Data	No Data	Acute	Revised to acute based on aerial imagery

Table 4–9
Summary of Revisions to Statewide Zoning
(Crosswalk of All Receptors)
Collins Pine Company — Lakeview, Oregon

UTM Coordinates (m)		Zoning Dataset Used for Exposure Classification		Exposure Type Classification	Reason for Exposure Type Classification Revision
Easting	Northing	Oregon Statewide	City of Lakeview		
718550.00	4676150.00	No Data	No Data	Residential	Revised to residential based on aerial imagery
718575.00	4676150.00	No Data	No Data	Worker	Revised to worker based on aerial imagery
718600.00	4676150.00	No Data	No Data	Worker	Revised to worker based on aerial imagery
718625.00	4676150.00	No Data	No Data	Worker	Revised to worker based on aerial imagery
718650.00	4676150.00	No Data	No Data	Acute	Revised to acute based on aerial imagery
718675.00	4676150.00	No Data	No Data	Acute	Revised to acute based on aerial imagery
718700.00	4676150.00	No Data	No Data	Acute	Revised to acute based on aerial imagery
718725.00	4676150.00	No Data	No Data	Acute	Revised to acute based on aerial imagery
718750.00	4676150.00	No Data	No Data	Acute	Revised to acute based on aerial imagery
718775.00	4676150.00	No Data	No Data	Acute	Revised to acute based on aerial imagery
721400.00	4683450.00	No Data	No Data	Acute	Revised to acute based on aerial imagery
718800.00	4676150.00	No Data	No Data	Acute	Revised to acute based on aerial imagery
718825.00	4676150.00	No Data	No Data	Acute	Revised to acute based on aerial imagery
718850.00	4676150.00	No Data	No Data	Acute	Revised to acute based on aerial imagery
718875.00	4676150.00	No Data	No Data	Acute	Revised to acute based on aerial imagery
718900.00	4676150.00	No Data	No Data	Acute	Revised to acute based on aerial imagery
718925.00	4676150.00	No Data	No Data	Acute	Revised to acute based on aerial imagery
718950.00	4676150.00	No Data	No Data	Acute	Revised to acute based on aerial imagery
718975.00	4676150.00	No Data	No Data	Acute	Revised to acute based on aerial imagery
719000.00	4676150.00	No Data	No Data	Acute	Revised to acute based on aerial imagery
719025.00	4676150.00	No Data	No Data	Acute	Revised to acute based on aerial imagery
721900.00	4683450.00	No Data	No Data	Acute	Revised to acute based on aerial imagery
719050.00	4676150.00	No Data	No Data	Acute	Revised to acute based on aerial imagery
719075.00	4676150.00	No Data	No Data	Acute	Revised to acute based on aerial imagery
719100.00	4676150.00	No Data	No Data	Acute	Revised to acute based on aerial imagery
719125.00	4676150.00	No Data	No Data	Acute	Revised to acute based on aerial imagery
719150.00	4676150.00	No Data	No Data	Acute	Revised to acute based on aerial imagery
719175.00	4676150.00	No Data	No Data	Acute	Revised to acute based on aerial imagery
719200.00	4676150.00	No Data	No Data	Acute	Revised to acute based on aerial imagery
719225.00	4676150.00	No Data	No Data	Acute	Revised to acute based on aerial imagery
719250.00	4676150.00	No Data	No Data	Acute	Revised to acute based on aerial imagery
719275.00	4676150.00	No Data	No Data	Acute	Revised to acute based on aerial imagery
722400.00	4683450.00	No Data	No Data	Acute	Revised to acute based on aerial imagery
719300.00	4676150.00	No Data	No Data	Acute	Revised to acute based on aerial imagery
719325.00	4676150.00	No Data	No Data	Acute	Revised to acute based on aerial imagery
719350.00	4676150.00	No Data	No Data	Acute	Revised to acute based on aerial imagery
719375.00	4676150.00	No Data	No Data	Acute	Revised to acute based on aerial imagery
719400.00	4676150.00	No Data	No Data	Acute	Revised to acute based on aerial imagery
719425.00	4676150.00	No Data	No Data	Acute	Revised to acute based on aerial imagery
719450.00	4676150.00	No Data	No Data	Acute	Revised to acute based on aerial imagery
719475.00	4676150.00	No Data	No Data	Acute	Revised to acute based on aerial imagery
719500.00	4676150.00	No Data	No Data	Acute	Revised to acute based on aerial imagery
719525.00	4676150.00	No Data	No Data	Acute	Revised to acute based on aerial imagery
722900.00	4683450.00	No Data	No Data	Acute	Revised to acute based on aerial imagery
719550.00	4676150.00	No Data	No Data	Acute	Revised to acute based on aerial imagery
719575.00	4676150.00	No Data	No Data	Acute	Revised to acute based on aerial imagery
719600.00	4676150.00	No Data	No Data	Acute	Revised to acute based on aerial imagery
719625.00	4676150.00	No Data	No Data	Acute	Revised to acute based on aerial imagery
719650.00	4676150.00	No Data	No Data	Acute	Revised to acute based on aerial imagery
719675.00	4676150.00	No Data	No Data	Acute	Revised to acute based on aerial imagery
719700.00	4676150.00	No Data	No Data	Acute	Revised to acute based on aerial imagery
717700.00	4676175.00	No Data	City of Lakeview	Worker	Revised based on Lakeview 2018 Zoning Map
717725.00	4676175.00	No Data	City of Lakeview	Worker	Revised based on Lakeview 2018 Zoning Map
717750.00	4676175.00	No Data	City of Lakeview	Worker	Revised based on Lakeview 2018 Zoning Map
723400.00	4683450.00	No Data	No Data	Acute	Revised to acute based on aerial imagery
717775.00	4676175.00	No Data	City of Lakeview	Worker	Revised based on Lakeview 2018 Zoning Map
717800.00	4676175.00	No Data	City of Lakeview	Worker	Revised based on Lakeview 2018 Zoning Map
717825.00	4676175.00	No Data	City of Lakeview	Worker	Revised based on Lakeview 2018 Zoning Map
717850.00	4676175.00	No Data	City of Lakeview	Worker	Revised based on Lakeview 2018 Zoning Map
717875.00	4676175.00	No Data	City of Lakeview	Worker	Revised based on Lakeview 2018 Zoning Map
717900.00	4676175.00	No Data	City of Lakeview	Worker	Revised based on Lakeview 2018 Zoning Map
717925.00	4676175.00	No Data	City of Lakeview	Worker	Revised based on Lakeview 2018 Zoning Map
717950.00	4676175.00	No Data	City of Lakeview	Worker	Revised based on Lakeview 2018 Zoning Map
717975.00	4676175.00	No Data	City of Lakeview	Worker	Revised to worker based on aerial imagery
718000.00	4676175.00	No Data	City of Lakeview	Risk not assessed	Right-of-way
723900.00	4683450.00	No Data	No Data	Acute	Revised to acute based on aerial imagery
718025.00	4676175.00	No Data	No Data	Worker	Revised to worker based on aerial imagery
718050.00	4676175.00	No Data	No Data	Worker	Revised to worker based on aerial imagery
718075.00	4676175.00	No Data	No Data	Worker	Revised to worker based on aerial imagery
718100.00	4676175.00	No Data	No Data	Worker	Revised to worker based on aerial imagery
718125.00	4676175.00	No Data	No Data	Worker	Revised to worker based on aerial imagery
718150.00	4676175.00	No Data	No Data	Worker	Revised to worker based on aerial imagery
718175.00	4676175.00	No Data	No Data	Worker	Revised to worker based on aerial imagery
718200.00	4676175.00	No Data	No Data	Worker	Revised to worker based on aerial imagery
718225.00	4676175.00	No Data	No Data	Worker	Revised to worker based on aerial imagery
718250.00	4676175.00	No Data	No Data	Worker	Revised to worker based on aerial imagery
724400.00	4683450.00	No Data	No Data	Acute	Revised to acute based on aerial imagery
718275.00	4676175.00	No Data	No Data	Worker	Revised to worker based on aerial imagery
718300.00	4676175.00	No Data	No Data	Worker	Revised to worker based on aerial imagery
718325.00	4676175.00	No Data	No Data	Worker	Revised to worker based on aerial imagery
718350.00	4676175.00	No Data	No Data	Worker	Revised to worker based on aerial imagery
718375.00	4676175.00	No Data	No Data	Worker	Revised to worker based on aerial imagery
718400.00	4676175.00	No Data	No Data	Worker	Revised to worker based on aerial imagery
718425.00	4676175.00	No Data	No Data	Worker	Revised to worker based on aerial imagery
718450.00	4676175.00	No Data	No Data	Worker	Revised to worker based on aerial imagery
718475.00	4676175.00	No Data	No Data	Worker	Revised to worker based on aerial imagery
718500.00	4676175.00	No Data	No Data	Risk not assessed	Right-of-way
720400.00	4665950.00	No Data	No Data	Worker	Revised to worker based on aerial imagery
724900.00	4683450.00	No Data	No Data	Acute	Revised to acute based on aerial imagery
718525.00	4676175.00	No Data	No Data	Residential	Revised to residential based on aerial imagery
718550.00	4676175.00	No Data	No Data	Residential	Revised to residential based on aerial imagery
718575.00	4676175.00	No Data	No Data	Worker	Revised to worker based on aerial imagery
718600.00	4676175.00	No Data	No Data	Worker	Revised to worker based on aerial imagery
718625.00	4676175.00	No Data	No Data	Acute	Revised to acute based on aerial imagery
718650.00	4676175.00	No Data	No Data	Acute	Revised to acute based on aerial imagery
718675.00	4676175.00	No Data	No Data	Acute	Revised to acute based on aerial imagery

Table 4–9
Summary of Revisions to Statewide Zoning
(Crosswalk of All Receptors)
Collins Pine Company — Lakeview, Oregon

UTM Coordinates (m)		Zoning Dataset Used for Exposure Classification		Exposure Type Classification	Reason for Exposure Type Classification Revision
Easting	Northing	Oregon Statewide	City of Lakeview		
718700.00	4676175.00	No Data	No Data	Acute	Revised to acute based on aerial imagery
718725.00	4676175.00	No Data	No Data	Acute	Revised to acute based on aerial imagery
718750.00	4676175.00	No Data	No Data	Acute	Revised to acute based on aerial imagery
725400.00	4683450.00	No Data	No Data	Acute	Revised to acute based on aerial imagery
718775.00	4676175.00	No Data	No Data	Acute	Revised to acute based on aerial imagery
718800.00	4676175.00	No Data	No Data	Acute	Revised to acute based on aerial imagery
718825.00	4676175.00	No Data	No Data	Acute	Revised to acute based on aerial imagery
718850.00	4676175.00	No Data	No Data	Acute	Revised to acute based on aerial imagery
718875.00	4676175.00	No Data	No Data	Acute	Revised to acute based on aerial imagery
718900.00	4676175.00	No Data	No Data	Acute	Revised to acute based on aerial imagery
718925.00	4676175.00	No Data	No Data	Acute	Revised to acute based on aerial imagery
718950.00	4676175.00	No Data	No Data	Acute	Revised to acute based on aerial imagery
718975.00	4676175.00	No Data	No Data	Acute	Revised to acute based on aerial imagery
719000.00	4676175.00	No Data	No Data	Acute	Revised to acute based on aerial imagery
725900.00	4683450.00	No Data	No Data	Acute	Revised to acute based on aerial imagery
719025.00	4676175.00	No Data	No Data	Acute	Revised to acute based on aerial imagery
719050.00	4676175.00	No Data	No Data	Acute	Revised to acute based on aerial imagery
719075.00	4676175.00	No Data	No Data	Acute	Revised to acute based on aerial imagery
719100.00	4676175.00	No Data	No Data	Acute	Revised to acute based on aerial imagery
719125.00	4676175.00	No Data	No Data	Acute	Revised to acute based on aerial imagery
719150.00	4676175.00	No Data	No Data	Acute	Revised to acute based on aerial imagery
719175.00	4676175.00	No Data	No Data	Acute	Revised to acute based on aerial imagery
719200.00	4676175.00	No Data	No Data	Acute	Revised to acute based on aerial imagery
719225.00	4676175.00	No Data	No Data	Acute	Revised to acute based on aerial imagery
719250.00	4676175.00	No Data	No Data	Acute	Revised to acute based on aerial imagery
726400.00	4683450.00	No Data	No Data	Acute	Revised to acute based on aerial imagery
719275.00	4676175.00	No Data	No Data	Acute	Revised to acute based on aerial imagery
719300.00	4676175.00	No Data	No Data	Acute	Revised to acute based on aerial imagery
719325.00	4676175.00	No Data	No Data	Acute	Revised to acute based on aerial imagery
719350.00	4676175.00	No Data	No Data	Acute	Revised to acute based on aerial imagery
719375.00	4676175.00	No Data	No Data	Acute	Revised to acute based on aerial imagery
719400.00	4676175.00	No Data	No Data	Acute	Revised to acute based on aerial imagery
719425.00	4676175.00	No Data	No Data	Acute	Revised to acute based on aerial imagery
719450.00	4676175.00	No Data	No Data	Acute	Revised to acute based on aerial imagery
719475.00	4676175.00	No Data	No Data	Acute	Revised to acute based on aerial imagery
719500.00	4676175.00	No Data	No Data	Acute	Revised to acute based on aerial imagery
726900.00	4683450.00	No Data	No Data	Acute	Revised to acute based on aerial imagery
719525.00	4676175.00	No Data	No Data	Acute	Revised to acute based on aerial imagery
719550.00	4676175.00	No Data	No Data	Acute	Revised to acute based on aerial imagery
719575.00	4676175.00	No Data	No Data	Acute	Revised to acute based on aerial imagery
719600.00	4676175.00	No Data	No Data	Acute	Revised to acute based on aerial imagery
719625.00	4676175.00	No Data	No Data	Acute	Revised to acute based on aerial imagery
719650.00	4676175.00	No Data	No Data	Acute	Revised to acute based on aerial imagery
719675.00	4676175.00	No Data	No Data	Acute	Revised to acute based on aerial imagery
719700.00	4676175.00	No Data	No Data	Acute	Revised to acute based on aerial imagery
717700.00	4676200.00	No Data	City of Lakeview	Worker	Revised to worker based on aerial imagery
717725.00	4676200.00	No Data	City of Lakeview	Worker	Revised to worker based on aerial imagery
727400.00	4683450.00	No Data	No Data	Acute	Revised to acute based on aerial imagery
717750.00	4676200.00	No Data	City of Lakeview	Worker	Revised based on Lakeview 2018 Zoning Map
717775.00	4676200.00	No Data	City of Lakeview	Worker	Revised based on Lakeview 2018 Zoning Map
717800.00	4676200.00	No Data	City of Lakeview	Worker	Revised based on Lakeview 2018 Zoning Map
717825.00	4676200.00	No Data	City of Lakeview	Worker	Revised based on Lakeview 2018 Zoning Map
717850.00	4676200.00	No Data	City of Lakeview	Worker	Revised based on Lakeview 2018 Zoning Map
717875.00	4676200.00	No Data	City of Lakeview	Worker	Revised based on Lakeview 2018 Zoning Map
717900.00	4676200.00	No Data	City of Lakeview	Worker	Revised based on Lakeview 2018 Zoning Map
717925.00	4676200.00	No Data	City of Lakeview	Worker	Revised based on Lakeview 2018 Zoning Map
717950.00	4676200.00	No Data	City of Lakeview	Worker	Revised based on Lakeview 2018 Zoning Map
717975.00	4676200.00	No Data	City of Lakeview	Risk not assessed	Right-of-way
727900.00	4683450.00	No Data	No Data	Acute	Revised to acute based on aerial imagery
718000.00	4676200.00	No Data	No Data	Worker	Revised to worker based on aerial imagery
718025.00	4676200.00	No Data	No Data	Worker	Revised to worker based on aerial imagery
718050.00	4676200.00	No Data	No Data	Worker	Revised to worker based on aerial imagery
718075.00	4676200.00	No Data	No Data	Worker	Revised to worker based on aerial imagery
718100.00	4676200.00	No Data	No Data	Worker	Revised to worker based on aerial imagery
718125.00	4676200.00	No Data	No Data	Worker	Revised to worker based on aerial imagery
718150.00	4676200.00	No Data	No Data	Worker	Revised to worker based on aerial imagery
718175.00	4676200.00	No Data	No Data	Worker	Revised to worker based on aerial imagery
718200.00	4676200.00	No Data	No Data	Worker	Revised to worker based on aerial imagery
718225.00	4676200.00	No Data	No Data	Worker	Revised to worker based on aerial imagery
728400.00	4683450.00	No Data	No Data	Acute	Revised to acute based on aerial imagery
718250.00	4676200.00	No Data	No Data	Worker	Revised to worker based on aerial imagery
718275.00	4676200.00	No Data	No Data	Worker	Revised to worker based on aerial imagery
718300.00	4676200.00	No Data	No Data	Worker	Revised to worker based on aerial imagery
718325.00	4676200.00	No Data	No Data	Worker	Revised to worker based on aerial imagery
718350.00	4676200.00	No Data	No Data	Worker	Revised to worker based on aerial imagery
718375.00	4676200.00	No Data	No Data	Worker	Revised to worker based on aerial imagery
718400.00	4676200.00	No Data	No Data	Worker	Revised to worker based on aerial imagery
718425.00	4676200.00	No Data	No Data	Worker	Revised to worker based on aerial imagery
718450.00	4676200.00	No Data	No Data	Worker	Revised to worker based on aerial imagery
718475.00	4676200.00	No Data	No Data	Risk not assessed	Right-of-way
728900.00	4683450.00	No Data	No Data	Acute	Revised to acute based on aerial imagery
718500.00	4676200.00	No Data	No Data	Risk not assessed	Right-of-way
718525.00	4676200.00	No Data	No Data	Residential	Revised to residential based on aerial imagery
718550.00	4676200.00	No Data	No Data	Residential	Revised to residential based on aerial imagery
718575.00	4676200.00	No Data	No Data	Residential	Revised to residential based on aerial imagery
718600.00	4676200.00	No Data	No Data	Residential	Revised to residential based on aerial imagery
718625.00	4676200.00	No Data	No Data	Acute	Revised to acute based on aerial imagery
718650.00	4676200.00	No Data	No Data	Acute	Revised to acute based on aerial imagery
718675.00	4676200.00	No Data	No Data	Acute	Revised to acute based on aerial imagery
718700.00	4676200.00	No Data	No Data	Acute	Revised to acute based on aerial imagery
718725.00	4676200.00	No Data	No Data	Acute	Revised to acute based on aerial imagery
707900.00	4683950.00	No Data	No Data	Acute	Revised to acute based on aerial imagery
718750.00	4676200.00	No Data	No Data	Acute	Revised to acute based on aerial imagery
718775.00	4676200.00	No Data	No Data	Acute	Revised to acute based on aerial imagery
718800.00	4676200.00	No Data	No Data	Acute	Revised to acute based on aerial imagery
718825.00	4676200.00	No Data	No Data	Acute	Revised to acute based on aerial imagery

Table 4–9
Summary of Revisions to Statewide Zoning
(Crosswalk of All Receptors)
Collins Pine Company — Lakeview, Oregon

UTM Coordinates (m)		Zoning Dataset Used for Exposure Classification		Exposure Type Classification	Reason for Exposure Type Classification Revision
Easting	Northing	Oregon Statewide	City of Lakeview		
718850.00	4676200.00	No Data	No Data	Acute	Revised to acute based on aerial imagery
718875.00	4676200.00	No Data	No Data	Acute	Revised to acute based on aerial imagery
718900.00	4676200.00	No Data	No Data	Acute	Revised to acute based on aerial imagery
718925.00	4676200.00	No Data	No Data	Acute	Revised to acute based on aerial imagery
718950.00	4676200.00	No Data	No Data	Acute	Revised to acute based on aerial imagery
718975.00	4676200.00	No Data	No Data	Acute	Revised to acute based on aerial imagery
720900.00	4665950.00	No Data	No Data	Worker	Revised to worker based on aerial imagery
708400.00	4683950.00	No Data	No Data	Acute	Revised to acute based on aerial imagery
719000.00	4676200.00	No Data	No Data	Acute	Revised to acute based on aerial imagery
719025.00	4676200.00	No Data	No Data	Acute	Revised to acute based on aerial imagery
719050.00	4676200.00	No Data	No Data	Acute	Revised to acute based on aerial imagery
719075.00	4676200.00	No Data	No Data	Acute	Revised to acute based on aerial imagery
719100.00	4676200.00	No Data	No Data	Acute	Revised to acute based on aerial imagery
719125.00	4676200.00	No Data	No Data	Acute	Revised to acute based on aerial imagery
719150.00	4676200.00	No Data	No Data	Acute	Revised to acute based on aerial imagery
719175.00	4676200.00	No Data	No Data	Acute	Revised to acute based on aerial imagery
719200.00	4676200.00	No Data	No Data	Acute	Revised to acute based on aerial imagery
719225.00	4676200.00	No Data	No Data	Acute	Revised to acute based on aerial imagery
708900.00	4683950.00	No Data	No Data	Acute	Revised to acute based on aerial imagery
719250.00	4676200.00	No Data	No Data	Acute	Revised to acute based on aerial imagery
719275.00	4676200.00	No Data	No Data	Acute	Revised to acute based on aerial imagery
719300.00	4676200.00	No Data	No Data	Acute	Revised to acute based on aerial imagery
719325.00	4676200.00	No Data	No Data	Acute	Revised to acute based on aerial imagery
719350.00	4676200.00	No Data	No Data	Acute	Revised to acute based on aerial imagery
719375.00	4676200.00	No Data	No Data	Acute	Revised to acute based on aerial imagery
719400.00	4676200.00	No Data	No Data	Acute	Revised to acute based on aerial imagery
719425.00	4676200.00	No Data	No Data	Acute	Revised to acute based on aerial imagery
719450.00	4676200.00	No Data	No Data	Acute	Revised to acute based on aerial imagery
719475.00	4676200.00	No Data	No Data	Acute	Revised to acute based on aerial imagery
709400.00	4683950.00	No Data	No Data	Acute	Revised to acute based on aerial imagery
719500.00	4676200.00	No Data	No Data	Acute	Revised to acute based on aerial imagery
719525.00	4676200.00	No Data	No Data	Acute	Revised to acute based on aerial imagery
719550.00	4676200.00	No Data	No Data	Acute	Revised to acute based on aerial imagery
719575.00	4676200.00	No Data	No Data	Acute	Revised to acute based on aerial imagery
719600.00	4676200.00	No Data	No Data	Acute	Revised to acute based on aerial imagery
719625.00	4676200.00	No Data	No Data	Acute	Revised to acute based on aerial imagery
719650.00	4676200.00	No Data	No Data	Acute	Revised to acute based on aerial imagery
719675.00	4676200.00	No Data	No Data	Acute	Revised to acute based on aerial imagery
719700.00	4676200.00	No Data	No Data	Acute	Revised to acute based on aerial imagery
717700.00	4676225.00	No Data	City of Lakeview	Worker	Revised to worker based on aerial imagery
709900.00	4683950.00	No Data	No Data	Acute	Revised to acute based on aerial imagery
717725.00	4676225.00	No Data	City of Lakeview	Worker	Revised to worker based on aerial imagery
717750.00	4676225.00	No Data	City of Lakeview	Worker	Revised to worker based on aerial imagery
717775.00	4676225.00	No Data	City of Lakeview	Worker	Revised to worker based on aerial imagery
717800.00	4676225.00	No Data	City of Lakeview	Worker	Revised to worker based on aerial imagery
717825.00	4676225.00	No Data	No Data	Worker	Revised to worker based on aerial imagery
717850.00	4676225.00	No Data	No Data	Worker	Revised to worker based on aerial imagery
717875.00	4676225.00	No Data	No Data	Worker	Revised to worker based on aerial imagery
717900.00	4676225.00	No Data	City of Lakeview	Worker	Revised to worker based on aerial imagery
717925.00	4676225.00	No Data	City of Lakeview	Worker	Revised to worker based on aerial imagery
717950.00	4676225.00	No Data	City of Lakeview	Worker	Revised to worker based on aerial imagery
710400.00	4683950.00	No Data	No Data	Acute	Revised to acute based on aerial imagery
717975.00	4676225.00	No Data	City of Lakeview	Risk not assessed	Right-of-way
718000.00	4676225.00	No Data	No Data	Worker	Revised to worker based on aerial imagery
718025.00	4676225.00	No Data	No Data	Worker	Revised to worker based on aerial imagery
718050.00	4676225.00	No Data	No Data	Worker	Revised to worker based on aerial imagery
718075.00	4676225.00	No Data	No Data	Worker	Revised to worker based on aerial imagery
718100.00	4676225.00	No Data	No Data	Worker	Revised to worker based on aerial imagery
718125.00	4676225.00	No Data	No Data	Worker	Revised to worker based on aerial imagery
718150.00	4676225.00	No Data	No Data	Worker	Revised to worker based on aerial imagery
718175.00	4676225.00	No Data	No Data	Worker	Revised to worker based on aerial imagery
718200.00	4676225.00	No Data	No Data	Worker	Revised to worker based on aerial imagery
710900.00	4683950.00	No Data	No Data	Acute	Revised to acute based on aerial imagery
718225.00	4676225.00	No Data	No Data	Worker	Revised to worker based on aerial imagery
718250.00	4676225.00	No Data	No Data	Worker	Revised to worker based on aerial imagery
718275.00	4676225.00	No Data	No Data	Worker	Revised to worker based on aerial imagery
718300.00	4676225.00	No Data	No Data	Worker	Revised to worker based on aerial imagery
718325.00	4676225.00	No Data	No Data	Worker	Revised to worker based on aerial imagery
718350.00	4676225.00	No Data	No Data	Worker	Revised to worker based on aerial imagery
718375.00	4676225.00	No Data	No Data	Worker	Revised to worker based on aerial imagery
718400.00	4676225.00	No Data	No Data	Worker	Revised to worker based on aerial imagery
718425.00	4676225.00	No Data	No Data	Worker	Revised to worker based on aerial imagery
718450.00	4676225.00	No Data	No Data	Risk not assessed	Right-of-way
711400.00	4683950.00	No Data	No Data	Acute	Revised to acute based on aerial imagery
718475.00	4676225.00	No Data	No Data	Risk not assessed	Right-of-way
718500.00	4676225.00	No Data	No Data	Residential	Revised to residential based on aerial imagery
718525.00	4676225.00	No Data	No Data	Residential	Revised to residential based on aerial imagery
718550.00	4676225.00	No Data	No Data	Residential	Revised to residential based on aerial imagery
718575.00	4676225.00	No Data	No Data	Residential	Revised to residential based on aerial imagery
718600.00	4676225.00	No Data	No Data	Acute	Revised to acute based on aerial imagery
718625.00	4676225.00	No Data	No Data	Acute	Revised to acute based on aerial imagery
718650.00	4676225.00	No Data	No Data	Acute	Revised to acute based on aerial imagery
718675.00	4676225.00	No Data	No Data	Acute	Revised to acute based on aerial imagery
718700.00	4676225.00	No Data	No Data	Acute	Revised to acute based on aerial imagery
711900.00	4683950.00	No Data	No Data	Worker	Revised to worker based on aerial imagery
718725.00	4676225.00	No Data	No Data	Acute	Revised to acute based on aerial imagery
718750.00	4676225.00	No Data	No Data	Acute	Revised to acute based on aerial imagery
718775.00	4676225.00	No Data	No Data	Acute	Revised to acute based on aerial imagery
718800.00	4676225.00	No Data	No Data	Acute	Revised to acute based on aerial imagery
718825.00	4676225.00	No Data	No Data	Acute	Revised to acute based on aerial imagery
718850.00	4676225.00	No Data	No Data	Acute	Revised to acute based on aerial imagery
718875.00	4676225.00	No Data	No Data	Acute	Revised to acute based on aerial imagery
718900.00	4676225.00	No Data	No Data	Acute	Revised to acute based on aerial imagery
718925.00	4676225.00	No Data	No Data	Acute	Revised to acute based on aerial imagery
718950.00	4676225.00	No Data	No Data	Acute	Revised to acute based on aerial imagery
712400.00	4683950.00	No Data	No Data	Worker	Revised to worker based on aerial imagery

Table 4–9
Summary of Revisions to Statewide Zoning
(Crosswalk of All Receptors)
Collins Pine Company — Lakeview, Oregon

UTM Coordinates (m)		Zoning Dataset Used for Exposure Classification		Exposure Type Classification	Reason for Exposure Type Classification Revision
Easting	Northing	Oregon Statewide	City of Lakeview		
718975.00	4676225.00	No Data	No Data	Acute	Revised to acute based on aerial imagery
719000.00	4676225.00	No Data	No Data	Acute	Revised to acute based on aerial imagery
719025.00	4676225.00	No Data	No Data	Acute	Revised to acute based on aerial imagery
719050.00	4676225.00	No Data	No Data	Acute	Revised to acute based on aerial imagery
719075.00	4676225.00	No Data	No Data	Acute	Revised to acute based on aerial imagery
719100.00	4676225.00	No Data	No Data	Acute	Revised to acute based on aerial imagery
719125.00	4676225.00	No Data	No Data	Acute	Revised to acute based on aerial imagery
719150.00	4676225.00	No Data	No Data	Acute	Revised to acute based on aerial imagery
719175.00	4676225.00	No Data	No Data	Acute	Revised to acute based on aerial imagery
719200.00	4676225.00	No Data	No Data	Acute	Revised to acute based on aerial imagery
712900.00	4683950.00	No Data	No Data	Worker	Revised to worker based on aerial imagery
719225.00	4676225.00	No Data	No Data	Acute	Revised to acute based on aerial imagery
719250.00	4676225.00	No Data	No Data	Acute	Revised to acute based on aerial imagery
719275.00	4676225.00	No Data	No Data	Acute	Revised to acute based on aerial imagery
719300.00	4676225.00	No Data	No Data	Acute	Revised to acute based on aerial imagery
719325.00	4676225.00	No Data	No Data	Acute	Revised to acute based on aerial imagery
719350.00	4676225.00	No Data	No Data	Acute	Revised to acute based on aerial imagery
719375.00	4676225.00	No Data	No Data	Acute	Revised to acute based on aerial imagery
719400.00	4676225.00	No Data	No Data	Acute	Revised to acute based on aerial imagery
719425.00	4676225.00	No Data	No Data	Acute	Revised to acute based on aerial imagery
719450.00	4676225.00	No Data	No Data	Acute	Revised to acute based on aerial imagery
721400.00	4665950.00	No Data	No Data	Worker	Revised to worker based on aerial imagery
713400.00	4683950.00	No Data	No Data	Worker	Revised to worker based on aerial imagery
719475.00	4676225.00	No Data	No Data	Acute	Revised to acute based on aerial imagery
719500.00	4676225.00	No Data	No Data	Acute	Revised to acute based on aerial imagery
719525.00	4676225.00	No Data	No Data	Acute	Revised to acute based on aerial imagery
719550.00	4676225.00	No Data	No Data	Acute	Revised to acute based on aerial imagery
719575.00	4676225.00	No Data	No Data	Acute	Revised to acute based on aerial imagery
719600.00	4676225.00	No Data	No Data	Acute	Revised to acute based on aerial imagery
719625.00	4676225.00	No Data	No Data	Acute	Revised to acute based on aerial imagery
719650.00	4676225.00	No Data	No Data	Acute	Revised to acute based on aerial imagery
719675.00	4676225.00	No Data	No Data	Acute	Revised to acute based on aerial imagery
719700.00	4676225.00	No Data	No Data	Acute	Revised to acute based on aerial imagery
713900.00	4683950.00	No Data	No Data	Worker	Revised to worker based on aerial imagery
717700.00	4676250.00	No Data	City of Lakeview	Worker	Revised to worker based on aerial imagery
717725.00	4676250.00	No Data	City of Lakeview	Worker	Revised to worker based on aerial imagery
717750.00	4676250.00	No Data	City of Lakeview	Worker	Revised to worker based on aerial imagery
717775.00	4676250.00	No Data	City of Lakeview	Worker	Revised to worker based on aerial imagery
717800.00	4676250.00	No Data	City of Lakeview	Worker	Revised to worker based on aerial imagery
717825.00	4676250.00	No Data	No Data	Worker	Revised to worker based on aerial imagery
717850.00	4676250.00	No Data	No Data	Worker	Revised to worker based on aerial imagery
717875.00	4676250.00	No Data	No Data	Worker	Revised to worker based on aerial imagery
717900.00	4676250.00	No Data	No Data	Worker	Revised to worker based on aerial imagery
717925.00	4676250.00	No Data	No Data	Worker	Revised to worker based on aerial imagery
714400.00	4683950.00	No Data	No Data	Worker	Revised to worker based on aerial imagery
717950.00	4676250.00	No Data	No Data	Risk not assessed	Right-of-way
717975.00	4676250.00	No Data	No Data	Worker	Revised to worker based on aerial imagery
718000.00	4676250.00	No Data	No Data	Worker	Revised to worker based on aerial imagery
718025.00	4676250.00	No Data	No Data	Worker	Revised to worker based on aerial imagery
718050.00	4676250.00	No Data	No Data	Worker	Revised to worker based on aerial imagery
718075.00	4676250.00	No Data	No Data	Worker	Revised to worker based on aerial imagery
718100.00	4676250.00	No Data	No Data	Worker	Revised to worker based on aerial imagery
718125.00	4676250.00	No Data	No Data	Worker	Revised to worker based on aerial imagery
718150.00	4676250.00	No Data	No Data	Worker	Revised to worker based on aerial imagery
718175.00	4676250.00	No Data	No Data	Worker	Revised to worker based on aerial imagery
714900.00	4683950.00	No Data	No Data	Worker	Revised to worker based on aerial imagery
718200.00	4676250.00	No Data	No Data	Worker	Revised to worker based on aerial imagery
718225.00	4676250.00	No Data	No Data	Worker	Revised to worker based on aerial imagery
718250.00	4676250.00	No Data	No Data	Worker	Revised to worker based on aerial imagery
718275.00	4676250.00	No Data	No Data	Worker	Revised to worker based on aerial imagery
718300.00	4676250.00	No Data	No Data	Worker	Revised to worker based on aerial imagery
718325.00	4676250.00	No Data	No Data	Worker	Revised to worker based on aerial imagery
718350.00	4676250.00	No Data	No Data	Worker	Revised to worker based on aerial imagery
718375.00	4676250.00	No Data	No Data	Worker	Revised to worker based on aerial imagery
718400.00	4676250.00	No Data	No Data	Worker	Revised to worker based on aerial imagery
718425.00	4676250.00	No Data	No Data	Risk not assessed	Right-of-way
715400.00	4683950.00	No Data	No Data	Worker	Revised to worker based on aerial imagery
718450.00	4676250.00	No Data	No Data	Risk not assessed	Right-of-way
718475.00	4676250.00	No Data	No Data	Residential	Revised to residential based on aerial imagery
718500.00	4676250.00	No Data	No Data	Residential	Revised to residential based on aerial imagery
718525.00	4676250.00	No Data	No Data	Residential	Revised to residential based on aerial imagery
718550.00	4676250.00	No Data	No Data	Residential	Revised to residential based on aerial imagery
718575.00	4676250.00	No Data	No Data	Acute	Revised to acute based on aerial imagery
718600.00	4676250.00	No Data	No Data	Acute	Revised to acute based on aerial imagery
718625.00	4676250.00	No Data	No Data	Acute	Revised to acute based on aerial imagery
718650.00	4676250.00	No Data	No Data	Acute	Revised to acute based on aerial imagery
718675.00	4676250.00	No Data	No Data	Acute	Revised to acute based on aerial imagery
715900.00	4683950.00	No Data	No Data	Worker	Revised to worker based on aerial imagery
718700.00	4676250.00	No Data	No Data	Acute	Revised to acute based on aerial imagery
718725.00	4676250.00	No Data	No Data	Acute	Revised to acute based on aerial imagery
718750.00	4676250.00	No Data	No Data	Acute	Revised to acute based on aerial imagery
718775.00	4676250.00	No Data	No Data	Acute	Revised to acute based on aerial imagery
718800.00	4676250.00	No Data	No Data	Acute	Revised to acute based on aerial imagery
718825.00	4676250.00	No Data	No Data	Acute	Revised to acute based on aerial imagery
718850.00	4676250.00	No Data	No Data	Acute	Revised to acute based on aerial imagery
718875.00	4676250.00	No Data	No Data	Acute	Revised to acute based on aerial imagery
718900.00	4676250.00	No Data	No Data	Acute	Revised to acute based on aerial imagery
718925.00	4676250.00	No Data	No Data	Acute	Revised to acute based on aerial imagery
716400.00	4683950.00	No Data	No Data	Worker	Revised to worker based on aerial imagery
718950.00	4676250.00	No Data	No Data	Acute	Revised to acute based on aerial imagery
718975.00	4676250.00	No Data	No Data	Acute	Revised to acute based on aerial imagery
719000.00	4676250.00	No Data	No Data	Acute	Revised to acute based on aerial imagery
719025.00	4676250.00	No Data	No Data	Acute	Revised to acute based on aerial imagery
719050.00	4676250.00	No Data	No Data	Acute	Revised to acute based on aerial imagery
719075.00	4676250.00	No Data	No Data	Acute	Revised to acute based on aerial imagery
719100.00	4676250.00	No Data	No Data	Acute	Revised to acute based on aerial imagery

Table 4–9
Summary of Revisions to Statewide Zoning
(Crosswalk of All Receptors)
Collins Pine Company — Lakeview, Oregon

UTM Coordinates (m)		Zoning Dataset Used for Exposure Classification		Exposure Type Classification	Reason for Exposure Type Classification Revision
Easting	Northing	Oregon Statewide	City of Lakeview		
719125.00	4676250.00	No Data	No Data	Acute	Revised to acute based on aerial imagery
719150.00	4676250.00	No Data	No Data	Acute	Revised to acute based on aerial imagery
719175.00	4676250.00	No Data	No Data	Acute	Revised to acute based on aerial imagery
716900.00	4683950.00	No Data	No Data	Worker	Revised to worker based on aerial imagery
719200.00	4676250.00	No Data	No Data	Acute	Revised to acute based on aerial imagery
719225.00	4676250.00	No Data	No Data	Acute	Revised to acute based on aerial imagery
719250.00	4676250.00	No Data	No Data	Acute	Revised to acute based on aerial imagery
719275.00	4676250.00	No Data	No Data	Acute	Revised to acute based on aerial imagery
719300.00	4676250.00	No Data	No Data	Acute	Revised to acute based on aerial imagery
719325.00	4676250.00	No Data	No Data	Acute	Revised to acute based on aerial imagery
719350.00	4676250.00	No Data	No Data	Acute	Revised to acute based on aerial imagery
719375.00	4676250.00	No Data	No Data	Acute	Revised to acute based on aerial imagery
719400.00	4676250.00	No Data	No Data	Acute	Revised to acute based on aerial imagery
719425.00	4676250.00	No Data	No Data	Acute	Revised to acute based on aerial imagery
717400.00	4683950.00	No Data	No Data	Worker	Revised to worker based on aerial imagery
719450.00	4676250.00	No Data	No Data	Acute	Revised to acute based on aerial imagery
719475.00	4676250.00	No Data	No Data	Acute	Revised to acute based on aerial imagery
719500.00	4676250.00	No Data	No Data	Acute	Revised to acute based on aerial imagery
719525.00	4676250.00	No Data	No Data	Acute	Revised to acute based on aerial imagery
719550.00	4676250.00	No Data	No Data	Acute	Revised to acute based on aerial imagery
719575.00	4676250.00	No Data	No Data	Acute	Revised to acute based on aerial imagery
719600.00	4676250.00	No Data	No Data	Acute	Revised to acute based on aerial imagery
719625.00	4676250.00	No Data	No Data	Acute	Revised to acute based on aerial imagery
719650.00	4676250.00	No Data	No Data	Acute	Revised to acute based on aerial imagery
719675.00	4676250.00	No Data	No Data	Acute	Revised to acute based on aerial imagery
717900.00	4683950.00	No Data	No Data	Worker	Revised to worker based on aerial imagery
719700.00	4676250.00	No Data	No Data	Acute	Revised to acute based on aerial imagery
717700.00	4676275.00	No Data	City of Lakeview	Worker	Revised to worker based on aerial imagery
717725.00	4676275.00	No Data	City of Lakeview	Worker	Revised to worker based on aerial imagery
717750.00	4676275.00	No Data	City of Lakeview	Worker	Revised to worker based on aerial imagery
717775.00	4676275.00	No Data	City of Lakeview	Worker	Revised to worker based on aerial imagery
717800.00	4676275.00	No Data	No Data	Worker	Revised to worker based on aerial imagery
717825.00	4676275.00	No Data	No Data	Worker	Revised to worker based on aerial imagery
717850.00	4676275.00	No Data	No Data	Worker	Revised to worker based on aerial imagery
717875.00	4676275.00	No Data	No Data	Worker	Revised to worker based on aerial imagery
717900.00	4676275.00	No Data	No Data	Worker	Revised to worker based on aerial imagery
721900.00	4665950.00	No Data	No Data	Acute	Revised to acute based on aerial imagery
718400.00	4683950.00	No Data	No Data	Worker	Revised to worker based on aerial imagery
717925.00	4676275.00	No Data	No Data	Risk not assessed	Right-of-way
717950.00	4676275.00	No Data	No Data	Worker	Revised to worker based on aerial imagery
717975.00	4676275.00	No Data	No Data	Worker	Revised to worker based on aerial imagery
718000.00	4676275.00	No Data	No Data	Worker	Revised to worker based on aerial imagery
718025.00	4676275.00	No Data	No Data	Worker	Revised to worker based on aerial imagery
718050.00	4676275.00	No Data	No Data	Worker	Revised to worker based on aerial imagery
718075.00	4676275.00	No Data	No Data	Worker	Revised to worker based on aerial imagery
718100.00	4676275.00	No Data	No Data	Worker	Revised to worker based on aerial imagery
718125.00	4676275.00	No Data	No Data	Worker	Revised to worker based on aerial imagery
718150.00	4676275.00	No Data	No Data	Worker	Revised to worker based on aerial imagery
718900.00	4683950.00	No Data	No Data	Acute	Revised to acute based on aerial imagery
718175.00	4676275.00	No Data	No Data	Worker	Revised to worker based on aerial imagery
718200.00	4676275.00	No Data	No Data	Worker	Revised to worker based on aerial imagery
718225.00	4676275.00	No Data	No Data	Worker	Revised to worker based on aerial imagery
718250.00	4676275.00	No Data	No Data	Worker	Revised to worker based on aerial imagery
718275.00	4676275.00	No Data	No Data	Worker	Revised to worker based on aerial imagery
718300.00	4676275.00	No Data	No Data	Worker	Revised to worker based on aerial imagery
718325.00	4676275.00	No Data	No Data	Worker	Revised to worker based on aerial imagery
718350.00	4676275.00	No Data	No Data	Worker	Revised to worker based on aerial imagery
718375.00	4676275.00	No Data	No Data	Worker	Revised to worker based on aerial imagery
718400.00	4676275.00	No Data	No Data	Risk not assessed	Right-of-way
719400.00	4683950.00	No Data	No Data	Acute	Revised to acute based on aerial imagery
718425.00	4676275.00	No Data	No Data	Risk not assessed	Right-of-way
718450.00	4676275.00	No Data	No Data	Residential	Revised to residential based on aerial imagery
718475.00	4676275.00	No Data	No Data	Residential	Revised to residential based on aerial imagery
718500.00	4676275.00	No Data	No Data	Residential	Revised to residential based on aerial imagery
718525.00	4676275.00	No Data	No Data	Residential	Revised to residential based on aerial imagery
718550.00	4676275.00	No Data	No Data	Acute	Revised to acute based on aerial imagery
718575.00	4676275.00	No Data	No Data	Acute	Revised to acute based on aerial imagery
718600.00	4676275.00	No Data	No Data	Acute	Revised to acute based on aerial imagery
718625.00	4676275.00	No Data	No Data	Acute	Revised to acute based on aerial imagery
718650.00	4676275.00	No Data	No Data	Acute	Revised to acute based on aerial imagery
719900.00	4683950.00	No Data	No Data	Acute	Revised to acute based on aerial imagery
718675.00	4676275.00	No Data	No Data	Acute	Revised to acute based on aerial imagery
718700.00	4676275.00	No Data	No Data	Acute	Revised to acute based on aerial imagery
718725.00	4676275.00	No Data	No Data	Acute	Revised to acute based on aerial imagery
718750.00	4676275.00	No Data	No Data	Acute	Revised to acute based on aerial imagery
718775.00	4676275.00	No Data	No Data	Acute	Revised to acute based on aerial imagery
718800.00	4676275.00	No Data	No Data	Acute	Revised to acute based on aerial imagery
718825.00	4676275.00	No Data	No Data	Acute	Revised to acute based on aerial imagery
718850.00	4676275.00	No Data	No Data	Acute	Revised to acute based on aerial imagery
718875.00	4676275.00	No Data	No Data	Acute	Revised to acute based on aerial imagery
718900.00	4676275.00	No Data	No Data	Acute	Revised to acute based on aerial imagery
720400.00	4683950.00	No Data	No Data	Acute	Revised to acute based on aerial imagery
718925.00	4676275.00	No Data	No Data	Acute	Revised to acute based on aerial imagery
718950.00	4676275.00	No Data	No Data	Acute	Revised to acute based on aerial imagery
718975.00	4676275.00	No Data	No Data	Acute	Revised to acute based on aerial imagery
719000.00	4676275.00	No Data	No Data	Acute	Revised to acute based on aerial imagery
719025.00	4676275.00	No Data	No Data	Acute	Revised to acute based on aerial imagery
719050.00	4676275.00	No Data	No Data	Acute	Revised to acute based on aerial imagery
719075.00	4676275.00	No Data	No Data	Acute	Revised to acute based on aerial imagery
719100.00	4676275.00	No Data	No Data	Acute	Revised to acute based on aerial imagery
719125.00	4676275.00	No Data	No Data	Acute	Revised to acute based on aerial imagery
719150.00	4676275.00	No Data	No Data	Acute	Revised to acute based on aerial imagery
720900.00	4683950.00	No Data	No Data	Acute	Revised to acute based on aerial imagery
719175.00	4676275.00	No Data	No Data	Acute	Revised to acute based on aerial imagery
719200.00	4676275.00	No Data	No Data	Acute	Revised to acute based on aerial imagery
719225.00	4676275.00	No Data	No Data	Acute	Revised to acute based on aerial imagery

Table 4–9
Summary of Revisions to Statewide Zoning
(Crosswalk of All Receptors)
Collins Pine Company — Lakeview, Oregon

UTM Coordinates (m)		Zoning Dataset Used for Exposure Classification		Exposure Type Classification	Reason for Exposure Type Classification Revision
Easting	Northing	Oregon Statewide	City of Lakeview		
719250.00	4676275.00	No Data	No Data	Acute	Revised to acute based on aerial imagery
719275.00	4676275.00	No Data	No Data	Acute	Revised to acute based on aerial imagery
719300.00	4676275.00	No Data	No Data	Acute	Revised to acute based on aerial imagery
719325.00	4676275.00	No Data	No Data	Acute	Revised to acute based on aerial imagery
719350.00	4676275.00	No Data	No Data	Acute	Revised to acute based on aerial imagery
719375.00	4676275.00	No Data	No Data	Acute	Revised to acute based on aerial imagery
719400.00	4676275.00	No Data	No Data	Acute	Revised to acute based on aerial imagery
721400.00	4683950.00	No Data	No Data	Acute	Revised to acute based on aerial imagery
719425.00	4676275.00	No Data	No Data	Acute	Revised to acute based on aerial imagery
719450.00	4676275.00	No Data	No Data	Acute	Revised to acute based on aerial imagery
719475.00	4676275.00	No Data	No Data	Acute	Revised to acute based on aerial imagery
719500.00	4676275.00	No Data	No Data	Acute	Revised to acute based on aerial imagery
719525.00	4676275.00	No Data	No Data	Acute	Revised to acute based on aerial imagery
719550.00	4676275.00	No Data	No Data	Acute	Revised to acute based on aerial imagery
719575.00	4676275.00	No Data	No Data	Acute	Revised to acute based on aerial imagery
719600.00	4676275.00	No Data	No Data	Acute	Revised to acute based on aerial imagery
719625.00	4676275.00	No Data	No Data	Acute	Revised to acute based on aerial imagery
719650.00	4676275.00	No Data	No Data	Acute	Revised to acute based on aerial imagery
721900.00	4683950.00	No Data	No Data	Acute	Revised to acute based on aerial imagery
719675.00	4676275.00	No Data	No Data	Acute	Revised to acute based on aerial imagery
719700.00	4676275.00	No Data	No Data	Acute	Revised to acute based on aerial imagery
717700.00	4676300.00	No Data	City of Lakeview	Worker	Revised to worker based on aerial imagery
717725.00	4676300.00	No Data	City of Lakeview	Worker	Revised to worker based on aerial imagery
717750.00	4676300.00	No Data	City of Lakeview	Worker	Revised to worker based on aerial imagery
717775.00	4676300.00	No Data	City of Lakeview	Worker	Revised to worker based on aerial imagery
717800.00	4676300.00	No Data	No Data	Worker	Revised to worker based on aerial imagery
717825.00	4676300.00	No Data	No Data	Worker	Revised to worker based on aerial imagery
717850.00	4676300.00	No Data	No Data	Worker	Revised to worker based on aerial imagery
717875.00	4676300.00	No Data	No Data	Worker	Revised to worker based on aerial imagery
722400.00	4683950.00	No Data	No Data	Acute	Revised to acute based on aerial imagery
717900.00	4676300.00	No Data	No Data	Risk not assessed	Right-of-way
717925.00	4676300.00	No Data	No Data	Worker	Revised to worker based on aerial imagery
717950.00	4676300.00	No Data	No Data	Worker	Revised to worker based on aerial imagery
717975.00	4676300.00	No Data	No Data	Worker	Revised to worker based on aerial imagery
718000.00	4676300.00	No Data	No Data	Worker	Revised to worker based on aerial imagery
718025.00	4676300.00	No Data	No Data	Worker	Revised to worker based on aerial imagery
718050.00	4676300.00	No Data	No Data	Worker	Revised to worker based on aerial imagery
718075.00	4676300.00	No Data	No Data	Worker	Revised to worker based on aerial imagery
718100.00	4676300.00	No Data	No Data	Worker	Revised to worker based on aerial imagery
718125.00	4676300.00	No Data	No Data	Worker	Revised to worker based on aerial imagery
722900.00	4683950.00	No Data	No Data	Acute	Revised to acute based on aerial imagery
718150.00	4676300.00	No Data	No Data	Worker	Revised to worker based on aerial imagery
718175.00	4676300.00	No Data	No Data	Worker	Revised to worker based on aerial imagery
718200.00	4676300.00	No Data	No Data	Worker	Revised to worker based on aerial imagery
718225.00	4676300.00	No Data	No Data	Worker	Revised to worker based on aerial imagery
718250.00	4676300.00	No Data	No Data	Worker	Revised to worker based on aerial imagery
718275.00	4676300.00	No Data	No Data	Worker	Revised to worker based on aerial imagery
718300.00	4676300.00	No Data	No Data	Worker	Revised to worker based on aerial imagery
718325.00	4676300.00	No Data	No Data	Worker	Revised to worker based on aerial imagery
718350.00	4676300.00	No Data	No Data	Worker	Revised to worker based on aerial imagery
718375.00	4676300.00	No Data	No Data	Worker	Revised to worker based on aerial imagery
722400.00	4665950.00	No Data	No Data	Acute	Revised to acute based on aerial imagery
723400.00	4683950.00	No Data	No Data	Acute	Revised to acute based on aerial imagery
718400.00	4676300.00	No Data	No Data	Risk not assessed	Right-of-way
718425.00	4676300.00	No Data	No Data	Residential	Revised to residential based on aerial imagery
718450.00	4676300.00	No Data	No Data	Residential	Revised to residential based on aerial imagery
718475.00	4676300.00	No Data	No Data	Residential	Revised to residential based on aerial imagery
718500.00	4676300.00	No Data	No Data	Residential	Revised to residential based on aerial imagery
718525.00	4676300.00	No Data	No Data	Residential	Revised to residential based on aerial imagery
718550.00	4676300.00	No Data	No Data	Acute	Revised to acute based on aerial imagery
718575.00	4676300.00	No Data	No Data	Acute	Revised to acute based on aerial imagery
718600.00	4676300.00	No Data	No Data	Acute	Revised to acute based on aerial imagery
718625.00	4676300.00	No Data	No Data	Acute	Revised to acute based on aerial imagery
723900.00	4683950.00	No Data	No Data	Acute	Revised to acute based on aerial imagery
718650.00	4676300.00	No Data	No Data	Acute	Revised to acute based on aerial imagery
718675.00	4676300.00	No Data	No Data	Acute	Revised to acute based on aerial imagery
718700.00	4676300.00	No Data	No Data	Acute	Revised to acute based on aerial imagery
718725.00	4676300.00	No Data	No Data	Acute	Revised to acute based on aerial imagery
718750.00	4676300.00	No Data	No Data	Acute	Revised to acute based on aerial imagery
718775.00	4676300.00	No Data	No Data	Acute	Revised to acute based on aerial imagery
718800.00	4676300.00	No Data	No Data	Acute	Revised to acute based on aerial imagery
718825.00	4676300.00	No Data	No Data	Acute	Revised to acute based on aerial imagery
718850.00	4676300.00	No Data	No Data	Acute	Revised to acute based on aerial imagery
718875.00	4676300.00	No Data	No Data	Acute	Revised to acute based on aerial imagery
724400.00	4683950.00	No Data	No Data	Acute	Revised to acute based on aerial imagery
718900.00	4676300.00	No Data	No Data	Acute	Revised to acute based on aerial imagery
718925.00	4676300.00	No Data	No Data	Acute	Revised to acute based on aerial imagery
718950.00	4676300.00	No Data	No Data	Acute	Revised to acute based on aerial imagery
718975.00	4676300.00	No Data	No Data	Acute	Revised to acute based on aerial imagery
719000.00	4676300.00	No Data	No Data	Acute	Revised to acute based on aerial imagery
719025.00	4676300.00	No Data	No Data	Acute	Revised to acute based on aerial imagery
719050.00	4676300.00	No Data	No Data	Acute	Revised to acute based on aerial imagery
719075.00	4676300.00	No Data	No Data	Acute	Revised to acute based on aerial imagery
719100.00	4676300.00	No Data	No Data	Acute	Revised to acute based on aerial imagery
719125.00	4676300.00	No Data	No Data	Acute	Revised to acute based on aerial imagery
724900.00	4683950.00	No Data	No Data	Acute	Revised to acute based on aerial imagery
719150.00	4676300.00	No Data	No Data	Acute	Revised to acute based on aerial imagery
719175.00	4676300.00	No Data	No Data	Acute	Revised to acute based on aerial imagery
719200.00	4676300.00	No Data	No Data	Acute	Revised to acute based on aerial imagery
719225.00	4676300.00	No Data	No Data	Acute	Revised to acute based on aerial imagery
719250.00	4676300.00	No Data	No Data	Acute	Revised to acute based on aerial imagery
719275.00	4676300.00	No Data	No Data	Acute	Revised to acute based on aerial imagery
719300.00	4676300.00	No Data	No Data	Acute	Revised to acute based on aerial imagery
719325.00	4676300.00	No Data	No Data	Acute	Revised to acute based on aerial imagery
719350.00	4676300.00	No Data	No Data	Acute	Revised to acute based on aerial imagery
719375.00	4676300.00	No Data	No Data	Acute	Revised to acute based on aerial imagery

Table 4–9
Summary of Revisions to Statewide Zoning
(Crosswalk of All Receptors)
Collins Pine Company — Lakeview, Oregon

UTM Coordinates (m)		Zoning Dataset Used for Exposure Classification		Exposure Type Classification	Reason for Exposure Type Classification Revision
Easting	Northing	Oregon Statewide	City of Lakeview		
725400.00	4683950.00	No Data	No Data	Acute	Revised to acute based on aerial imagery
719400.00	4676300.00	No Data	No Data	Acute	Revised to acute based on aerial imagery
719425.00	4676300.00	No Data	No Data	Acute	Revised to acute based on aerial imagery
719450.00	4676300.00	No Data	No Data	Acute	Revised to acute based on aerial imagery
719475.00	4676300.00	No Data	No Data	Acute	Revised to acute based on aerial imagery
719500.00	4676300.00	No Data	No Data	Acute	Revised to acute based on aerial imagery
719525.00	4676300.00	No Data	No Data	Acute	Revised to acute based on aerial imagery
719550.00	4676300.00	No Data	No Data	Acute	Revised to acute based on aerial imagery
719575.00	4676300.00	No Data	No Data	Acute	Revised to acute based on aerial imagery
719600.00	4676300.00	No Data	No Data	Acute	Revised to acute based on aerial imagery
719625.00	4676300.00	No Data	No Data	Acute	Revised to acute based on aerial imagery
725900.00	4683950.00	No Data	No Data	Acute	Revised to acute based on aerial imagery
719650.00	4676300.00	No Data	No Data	Acute	Revised to acute based on aerial imagery
719675.00	4676300.00	No Data	No Data	Acute	Revised to acute based on aerial imagery
719700.00	4676300.00	No Data	No Data	Acute	Revised to acute based on aerial imagery
717700.00	4676325.00	No Data	City of Lakeview	Worker	Revised to worker based on aerial imagery
717725.00	4676325.00	No Data	City of Lakeview	Worker	Revised to worker based on aerial imagery
717750.00	4676325.00	No Data	City of Lakeview	Worker	Revised to worker based on aerial imagery
717775.00	4676325.00	No Data	City of Lakeview	Worker	Revised to worker based on aerial imagery
717800.00	4676325.00	No Data	No Data	Worker	Revised to worker based on aerial imagery
717825.00	4676325.00	No Data	No Data	Worker	Revised to worker based on aerial imagery
717850.00	4676325.00	No Data	No Data	Worker	Revised to worker based on aerial imagery
726400.00	4683950.00	No Data	No Data	Acute	Revised to acute based on aerial imagery
717875.00	4676325.00	No Data	No Data	Risk not assessed	Right-of-way
717900.00	4676325.00	No Data	No Data	Worker	Revised to worker based on aerial imagery
717925.00	4676325.00	No Data	No Data	Worker	Revised to worker based on aerial imagery
717950.00	4676325.00	No Data	No Data	Worker	Revised to worker based on aerial imagery
717975.00	4676325.00	No Data	No Data	Worker	Revised to worker based on aerial imagery
718000.00	4676325.00	No Data	No Data	Worker	Revised to worker based on aerial imagery
718025.00	4676325.00	No Data	No Data	Worker	Revised to worker based on aerial imagery
718050.00	4676325.00	No Data	No Data	Worker	Revised to worker based on aerial imagery
718075.00	4676325.00	No Data	No Data	Worker	Revised to worker based on aerial imagery
718100.00	4676325.00	No Data	No Data	Worker	Revised to worker based on aerial imagery
726900.00	4683950.00	No Data	No Data	Acute	Revised to acute based on aerial imagery
718125.00	4676325.00	No Data	No Data	Worker	Revised to worker based on aerial imagery
718150.00	4676325.00	No Data	No Data	Worker	Revised to worker based on aerial imagery
718175.00	4676325.00	No Data	No Data	Worker	Revised to worker based on aerial imagery
718200.00	4676325.00	No Data	No Data	Worker	Revised to worker based on aerial imagery
718225.00	4676325.00	No Data	No Data	Worker	Revised to worker based on aerial imagery
718250.00	4676325.00	No Data	No Data	Worker	Revised to worker based on aerial imagery
718275.00	4676325.00	No Data	No Data	Worker	Revised to worker based on aerial imagery
718300.00	4676325.00	No Data	No Data	Worker	Revised to worker based on aerial imagery
718325.00	4676325.00	No Data	No Data	Worker	Revised to worker based on aerial imagery
718350.00	4676325.00	No Data	No Data	Worker	Revised to worker based on aerial imagery
727400.00	4683950.00	No Data	No Data	Acute	Revised to acute based on aerial imagery
718375.00	4676325.00	No Data	No Data	Risk not assessed	Right-of-way
718400.00	4676325.00	No Data	No Data	Residential	Revised to residential based on aerial imagery
718425.00	4676325.00	No Data	No Data	Residential	Revised to residential based on aerial imagery
718450.00	4676325.00	No Data	No Data	Residential	Revised to residential based on aerial imagery
718475.00	4676325.00	No Data	No Data	Residential	Revised to residential based on aerial imagery
718500.00	4676325.00	No Data	No Data	Residential	Revised to residential based on aerial imagery
718525.00	4676325.00	No Data	No Data	Acute	Revised to acute based on aerial imagery
718550.00	4676325.00	No Data	No Data	Acute	Revised to acute based on aerial imagery
718575.00	4676325.00	No Data	No Data	Acute	Revised to acute based on aerial imagery
718600.00	4676325.00	No Data	No Data	Acute	Revised to acute based on aerial imagery
727900.00	4683950.00	No Data	No Data	Acute	Revised to acute based on aerial imagery
718625.00	4676325.00	No Data	No Data	Acute	Revised to acute based on aerial imagery
718650.00	4676325.00	No Data	No Data	Acute	Revised to acute based on aerial imagery
718675.00	4676325.00	No Data	No Data	Acute	Revised to acute based on aerial imagery
718700.00	4676325.00	No Data	No Data	Acute	Revised to acute based on aerial imagery
718725.00	4676325.00	No Data	No Data	Acute	Revised to acute based on aerial imagery
718750.00	4676325.00	No Data	No Data	Acute	Revised to acute based on aerial imagery
718775.00	4676325.00	No Data	No Data	Acute	Revised to acute based on aerial imagery
718800.00	4676325.00	No Data	No Data	Acute	Revised to acute based on aerial imagery
718825.00	4676325.00	No Data	No Data	Acute	Revised to acute based on aerial imagery
718850.00	4676325.00	No Data	No Data	Acute	Revised to acute based on aerial imagery
722900.00	4665950.00	No Data	No Data	Acute	Revised to acute based on aerial imagery
728400.00	4683950.00	No Data	No Data	Acute	Revised to acute based on aerial imagery
718875.00	4676325.00	No Data	No Data	Acute	Revised to acute based on aerial imagery
718900.00	4676325.00	No Data	No Data	Acute	Revised to acute based on aerial imagery
718925.00	4676325.00	No Data	No Data	Acute	Revised to acute based on aerial imagery
718950.00	4676325.00	No Data	No Data	Acute	Revised to acute based on aerial imagery
718975.00	4676325.00	No Data	No Data	Acute	Revised to acute based on aerial imagery
719000.00	4676325.00	No Data	No Data	Acute	Revised to acute based on aerial imagery
719025.00	4676325.00	No Data	No Data	Acute	Revised to acute based on aerial imagery
719050.00	4676325.00	No Data	No Data	Acute	Revised to acute based on aerial imagery
719075.00	4676325.00	No Data	No Data	Acute	Revised to acute based on aerial imagery
719100.00	4676325.00	No Data	No Data	Acute	Revised to acute based on aerial imagery
728900.00	4683950.00	No Data	No Data	Acute	Revised to acute based on aerial imagery
719125.00	4676325.00	No Data	No Data	Acute	Revised to acute based on aerial imagery
719150.00	4676325.00	No Data	No Data	Acute	Revised to acute based on aerial imagery
719175.00	4676325.00	No Data	No Data	Acute	Revised to acute based on aerial imagery
719200.00	4676325.00	No Data	No Data	Acute	Revised to acute based on aerial imagery
719225.00	4676325.00	No Data	No Data	Acute	Revised to acute based on aerial imagery
719250.00	4676325.00	No Data	No Data	Acute	Revised to acute based on aerial imagery
719275.00	4676325.00	No Data	No Data	Acute	Revised to acute based on aerial imagery
719300.00	4676325.00	No Data	No Data	Acute	Revised to acute based on aerial imagery
719325.00	4676325.00	No Data	No Data	Acute	Revised to acute based on aerial imagery
719350.00	4676325.00	No Data	No Data	Acute	Revised to acute based on aerial imagery
707900.00	4684450.00	No Data	No Data	Acute	Revised to acute based on aerial imagery
719375.00	4676325.00	No Data	No Data	Acute	Revised to acute based on aerial imagery
719400.00	4676325.00	No Data	No Data	Acute	Revised to acute based on aerial imagery
719425.00	4676325.00	No Data	No Data	Acute	Revised to acute based on aerial imagery
719450.00	4676325.00	No Data	No Data	Acute	Revised to acute based on aerial imagery
719475.00	4676325.00	No Data	No Data	Acute	Revised to acute based on aerial imagery
719500.00	4676325.00	No Data	No Data	Acute	Revised to acute based on aerial imagery

Table 4–9
Summary of Revisions to Statewide Zoning
(Crosswalk of All Receptors)
Collins Pine Company — Lakeview, Oregon

UTM Coordinates (m)		Zoning Dataset Used for Exposure Classification		Exposure Type Classification	Reason for Exposure Type Classification Revision
Easting	Northing	Oregon Statewide	City of Lakeview		
719525.00	4676325.00	No Data	No Data	Acute	Revised to acute based on aerial imagery
719550.00	4676325.00	No Data	No Data	Acute	Revised to acute based on aerial imagery
719575.00	4676325.00	No Data	No Data	Acute	Revised to acute based on aerial imagery
719600.00	4676325.00	No Data	No Data	Acute	Revised to acute based on aerial imagery
708400.00	4684450.00	No Data	No Data	Acute	Revised to acute based on aerial imagery
719625.00	4676325.00	No Data	No Data	Acute	Revised to acute based on aerial imagery
719650.00	4676325.00	No Data	No Data	Acute	Revised to acute based on aerial imagery
719675.00	4676325.00	No Data	No Data	Acute	Revised to acute based on aerial imagery
719700.00	4676325.00	No Data	No Data	Acute	Revised to acute based on aerial imagery
717700.00	4676350.00	No Data	City of Lakeview	Worker	Revised to worker based on aerial imagery
717725.00	4676350.00	No Data	City of Lakeview	Worker	Revised to worker based on aerial imagery
717750.00	4676350.00	No Data	City of Lakeview	Worker	Revised to worker based on aerial imagery
717775.00	4676350.00	No Data	City of Lakeview	Worker	Revised to worker based on aerial imagery
717800.00	4676350.00	No Data	No Data	Worker	Revised to worker based on aerial imagery
717825.00	4676350.00	No Data	No Data	Worker	Revised to worker based on aerial imagery
708900.00	4684450.00	No Data	No Data	Acute	Revised to acute based on aerial imagery
717850.00	4676350.00	No Data	No Data	Risk not assessed	Right-of-way
717875.00	4676350.00	No Data	No Data	Worker	Revised to worker based on aerial imagery
717900.00	4676350.00	No Data	No Data	Worker	Revised to worker based on aerial imagery
717925.00	4676350.00	No Data	No Data	Worker	Revised to worker based on aerial imagery
717950.00	4676350.00	No Data	No Data	Worker	Revised to worker based on aerial imagery
717975.00	4676350.00	No Data	No Data	Worker	Revised to worker based on aerial imagery
718000.00	4676350.00	No Data	No Data	Worker	Revised to worker based on aerial imagery
718025.00	4676350.00	No Data	No Data	Worker	Revised to worker based on aerial imagery
718050.00	4676350.00	No Data	No Data	Worker	Revised to worker based on aerial imagery
718075.00	4676350.00	No Data	No Data	Worker	Revised to worker based on aerial imagery
709400.00	4684450.00	No Data	No Data	Acute	Revised to acute based on aerial imagery
718100.00	4676350.00	No Data	No Data	Worker	Revised to worker based on aerial imagery
718125.00	4676350.00	No Data	No Data	Worker	Revised to worker based on aerial imagery
718150.00	4676350.00	No Data	No Data	Worker	Revised to worker based on aerial imagery
718175.00	4676350.00	No Data	No Data	Worker	Revised to worker based on aerial imagery
718200.00	4676350.00	No Data	No Data	Worker	Revised to worker based on aerial imagery
718225.00	4676350.00	No Data	No Data	Worker	Revised to worker based on aerial imagery
718250.00	4676350.00	No Data	No Data	Worker	Revised to worker based on aerial imagery
718275.00	4676350.00	No Data	No Data	Worker	Revised to worker based on aerial imagery
718300.00	4676350.00	No Data	No Data	Worker	Revised to worker based on aerial imagery
718325.00	4676350.00	No Data	No Data	Worker	Revised to worker based on aerial imagery
709900.00	4684450.00	No Data	No Data	Acute	Revised to acute based on aerial imagery
718350.00	4676350.00	No Data	No Data	Risk not assessed	Right-of-way
718375.00	4676350.00	No Data	No Data	Residential	Revised to residential based on aerial imagery
718400.00	4676350.00	No Data	No Data	Residential	Revised to residential based on aerial imagery
718425.00	4676350.00	No Data	No Data	Residential	Revised to residential based on aerial imagery
718450.00	4676350.00	No Data	No Data	Residential	Revised to residential based on aerial imagery
718475.00	4676350.00	No Data	No Data	Residential	Revised to residential based on aerial imagery
718500.00	4676350.00	No Data	No Data	Residential	Revised to residential based on aerial imagery
718525.00	4676350.00	No Data	No Data	Acute	Revised to acute based on aerial imagery
718550.00	4676350.00	No Data	No Data	Acute	Revised to acute based on aerial imagery
718575.00	4676350.00	No Data	No Data	Acute	Revised to acute based on aerial imagery
710400.00	4684450.00	No Data	No Data	Acute	Revised to acute based on aerial imagery
718600.00	4676350.00	No Data	No Data	Acute	Revised to acute based on aerial imagery
718625.00	4676350.00	No Data	No Data	Acute	Revised to acute based on aerial imagery
718650.00	4676350.00	No Data	No Data	Acute	Revised to acute based on aerial imagery
718675.00	4676350.00	No Data	No Data	Acute	Revised to acute based on aerial imagery
718700.00	4676350.00	No Data	No Data	Acute	Revised to acute based on aerial imagery
718725.00	4676350.00	No Data	No Data	Acute	Revised to acute based on aerial imagery
718750.00	4676350.00	No Data	No Data	Acute	Revised to acute based on aerial imagery
718775.00	4676350.00	No Data	No Data	Acute	Revised to acute based on aerial imagery
718800.00	4676350.00	No Data	No Data	Acute	Revised to acute based on aerial imagery
718825.00	4676350.00	No Data	No Data	Acute	Revised to acute based on aerial imagery
710900.00	4684450.00	No Data	No Data	Acute	Revised to acute based on aerial imagery
718850.00	4676350.00	No Data	No Data	Acute	Revised to acute based on aerial imagery
718875.00	4676350.00	No Data	No Data	Acute	Revised to acute based on aerial imagery
718900.00	4676350.00	No Data	No Data	Acute	Revised to acute based on aerial imagery
718925.00	4676350.00	No Data	No Data	Acute	Revised to acute based on aerial imagery
718950.00	4676350.00	No Data	No Data	Acute	Revised to acute based on aerial imagery
718975.00	4676350.00	No Data	No Data	Acute	Revised to acute based on aerial imagery
719000.00	4676350.00	No Data	No Data	Acute	Revised to acute based on aerial imagery
719025.00	4676350.00	No Data	No Data	Acute	Revised to acute based on aerial imagery
719050.00	4676350.00	No Data	No Data	Acute	Revised to acute based on aerial imagery
719075.00	4676350.00	No Data	No Data	Acute	Revised to acute based on aerial imagery
711400.00	4684450.00	No Data	No Data	Acute	Revised to acute based on aerial imagery
719100.00	4676350.00	No Data	No Data	Acute	Revised to acute based on aerial imagery
719125.00	4676350.00	No Data	No Data	Acute	Revised to acute based on aerial imagery
719150.00	4676350.00	No Data	No Data	Acute	Revised to acute based on aerial imagery
719175.00	4676350.00	No Data	No Data	Acute	Revised to acute based on aerial imagery
719200.00	4676350.00	No Data	No Data	Acute	Revised to acute based on aerial imagery
719225.00	4676350.00	No Data	No Data	Acute	Revised to acute based on aerial imagery
719250.00	4676350.00	No Data	No Data	Acute	Revised to acute based on aerial imagery
719275.00	4676350.00	No Data	No Data	Acute	Revised to acute based on aerial imagery
719300.00	4676350.00	No Data	No Data	Acute	Revised to acute based on aerial imagery
719325.00	4676350.00	No Data	No Data	Acute	Revised to acute based on aerial imagery
723400.00	4665950.00	No Data	No Data	Acute	Revised to acute based on aerial imagery
711900.00	4684450.00	No Data	No Data	Worker	Revised to worker based on aerial imagery
719350.00	4676350.00	No Data	No Data	Acute	Revised to acute based on aerial imagery
719375.00	4676350.00	No Data	No Data	Acute	Revised to acute based on aerial imagery
719400.00	4676350.00	No Data	No Data	Acute	Revised to acute based on aerial imagery
719425.00	4676350.00	No Data	No Data	Acute	Revised to acute based on aerial imagery
719450.00	4676350.00	No Data	No Data	Acute	Revised to acute based on aerial imagery
719475.00	4676350.00	No Data	No Data	Acute	Revised to acute based on aerial imagery
719500.00	4676350.00	No Data	No Data	Acute	Revised to acute based on aerial imagery
719525.00	4676350.00	No Data	No Data	Acute	Revised to acute based on aerial imagery
719550.00	4676350.00	No Data	No Data	Acute	Revised to acute based on aerial imagery
719575.00	4676350.00	No Data	No Data	Acute	Revised to acute based on aerial imagery
712400.00	4684450.00	No Data	No Data	Worker	Revised to worker based on aerial imagery
719600.00	4676350.00	No Data	No Data	Acute	Revised to acute based on aerial imagery
719625.00	4676350.00	No Data	No Data	Acute	Revised to acute based on aerial imagery

Table 4–9
Summary of Revisions to Statewide Zoning
(Crosswalk of All Receptors)
Collins Pine Company — Lakeview, Oregon

UTM Coordinates (m)		Zoning Dataset Used for Exposure Classification		Exposure Type Classification	Reason for Exposure Type Classification Revision
Easting	Northing	Oregon Statewide	City of Lakeview		
719650.00	4676350.00	No Data	No Data	Acute	Revised to acute based on aerial imagery
719675.00	4676350.00	No Data	No Data	Acute	Revised to acute based on aerial imagery
719700.00	4676350.00	No Data	No Data	Acute	Revised to acute based on aerial imagery
717700.00	4676375.00	No Data	City of Lakeview	Worker	Revised to worker based on aerial imagery
717725.00	4676375.00	No Data	City of Lakeview	Worker	Revised to worker based on aerial imagery
717750.00	4676375.00	No Data	City of Lakeview	Worker	Revised to worker based on aerial imagery
717775.00	4676375.00	No Data	City of Lakeview	Worker	Revised to worker based on aerial imagery
717800.00	4676375.00	No Data	No Data	Worker	Revised to worker based on aerial imagery
712900.00	4684450.00	No Data	No Data	Worker	Revised to worker based on aerial imagery
717825.00	4676375.00	No Data	No Data	Risk not assessed	Right-of-way
717850.00	4676375.00	No Data	No Data	Worker	Revised to worker based on aerial imagery
717875.00	4676375.00	No Data	No Data	Worker	Revised to worker based on aerial imagery
717900.00	4676375.00	No Data	No Data	Worker	Revised to worker based on aerial imagery
717925.00	4676375.00	No Data	No Data	Worker	Revised to worker based on aerial imagery
717950.00	4676375.00	No Data	No Data	Worker	Revised to worker based on aerial imagery
717975.00	4676375.00	No Data	No Data	Worker	Revised to worker based on aerial imagery
718000.00	4676375.00	No Data	No Data	Worker	Revised to worker based on aerial imagery
718025.00	4676375.00	No Data	No Data	Worker	Revised to worker based on aerial imagery
718050.00	4676375.00	No Data	No Data	Worker	Revised to worker based on aerial imagery
713400.00	4684450.00	No Data	No Data	Worker	Revised to worker based on aerial imagery
718075.00	4676375.00	No Data	No Data	Worker	Revised to worker based on aerial imagery
718100.00	4676375.00	No Data	No Data	Worker	Revised to worker based on aerial imagery
718125.00	4676375.00	No Data	No Data	Worker	Revised to worker based on aerial imagery
718150.00	4676375.00	No Data	No Data	Worker	Revised to worker based on aerial imagery
718175.00	4676375.00	No Data	No Data	Worker	Revised to worker based on aerial imagery
718200.00	4676375.00	No Data	No Data	Worker	Revised to worker based on aerial imagery
718225.00	4676375.00	No Data	No Data	Worker	Revised to worker based on aerial imagery
718250.00	4676375.00	No Data	No Data	Worker	Revised to worker based on aerial imagery
718275.00	4676375.00	No Data	No Data	Worker	Revised to worker based on aerial imagery
718300.00	4676375.00	No Data	No Data	Worker	Revised to worker based on aerial imagery
713900.00	4684450.00	No Data	No Data	Worker	Revised to worker based on aerial imagery
718325.00	4676375.00	No Data	No Data	Risk not assessed	Right-of-way
718350.00	4676375.00	No Data	No Data	Risk not assessed	Right-of-way
718375.00	4676375.00	No Data	No Data	Residential	Revised to residential based on aerial imagery
718400.00	4676375.00	No Data	No Data	Residential	Revised to residential based on aerial imagery
718425.00	4676375.00	No Data	No Data	Residential	Revised to residential based on aerial imagery
718450.00	4676375.00	No Data	No Data	Residential	Revised to residential based on aerial imagery
718475.00	4676375.00	No Data	No Data	Residential	Revised to residential based on aerial imagery
718500.00	4676375.00	No Data	No Data	Acute	Revised to acute based on aerial imagery
718525.00	4676375.00	No Data	No Data	Acute	Revised to acute based on aerial imagery
718550.00	4676375.00	No Data	No Data	Acute	Revised to acute based on aerial imagery
714400.00	4684450.00	No Data	No Data	Worker	Revised to worker based on aerial imagery
718575.00	4676375.00	No Data	No Data	Acute	Revised to acute based on aerial imagery
718600.00	4676375.00	No Data	No Data	Acute	Revised to acute based on aerial imagery
718625.00	4676375.00	No Data	No Data	Acute	Revised to acute based on aerial imagery
718650.00	4676375.00	No Data	No Data	Acute	Revised to acute based on aerial imagery
718675.00	4676375.00	No Data	No Data	Acute	Revised to acute based on aerial imagery
718700.00	4676375.00	No Data	No Data	Acute	Revised to acute based on aerial imagery
718725.00	4676375.00	No Data	No Data	Acute	Revised to acute based on aerial imagery
718750.00	4676375.00	No Data	No Data	Acute	Revised to acute based on aerial imagery
718775.00	4676375.00	No Data	No Data	Acute	Revised to acute based on aerial imagery
718800.00	4676375.00	No Data	No Data	Acute	Revised to acute based on aerial imagery
714900.00	4684450.00	No Data	No Data	Worker	Revised to worker based on aerial imagery
718825.00	4676375.00	No Data	No Data	Acute	Revised to acute based on aerial imagery
718850.00	4676375.00	No Data	No Data	Acute	Revised to acute based on aerial imagery
718875.00	4676375.00	No Data	No Data	Acute	Revised to acute based on aerial imagery
718900.00	4676375.00	No Data	No Data	Acute	Revised to acute based on aerial imagery
718925.00	4676375.00	No Data	No Data	Acute	Revised to acute based on aerial imagery
718950.00	4676375.00	No Data	No Data	Acute	Revised to acute based on aerial imagery
718975.00	4676375.00	No Data	No Data	Acute	Revised to acute based on aerial imagery
719000.00	4676375.00	No Data	No Data	Acute	Revised to acute based on aerial imagery
719025.00	4676375.00	No Data	No Data	Acute	Revised to acute based on aerial imagery
719050.00	4676375.00	No Data	No Data	Acute	Revised to acute based on aerial imagery
715400.00	4684450.00	No Data	No Data	Worker	Revised to worker based on aerial imagery
719075.00	4676375.00	No Data	No Data	Acute	Revised to acute based on aerial imagery
719100.00	4676375.00	No Data	No Data	Acute	Revised to acute based on aerial imagery
719125.00	4676375.00	No Data	No Data	Acute	Revised to acute based on aerial imagery
719150.00	4676375.00	No Data	No Data	Acute	Revised to acute based on aerial imagery
719175.00	4676375.00	No Data	No Data	Acute	Revised to acute based on aerial imagery
719200.00	4676375.00	No Data	No Data	Acute	Revised to acute based on aerial imagery
719225.00	4676375.00	No Data	No Data	Acute	Revised to acute based on aerial imagery
719250.00	4676375.00	No Data	No Data	Acute	Revised to acute based on aerial imagery
719275.00	4676375.00	No Data	No Data	Acute	Revised to acute based on aerial imagery
719300.00	4676375.00	No Data	No Data	Acute	Revised to acute based on aerial imagery
715900.00	4684450.00	No Data	No Data	Worker	Revised to worker based on aerial imagery
719325.00	4676375.00	No Data	No Data	Acute	Revised to acute based on aerial imagery
719350.00	4676375.00	No Data	No Data	Acute	Revised to acute based on aerial imagery
719375.00	4676375.00	No Data	No Data	Acute	Revised to acute based on aerial imagery
719400.00	4676375.00	No Data	No Data	Acute	Revised to acute based on aerial imagery
719425.00	4676375.00	No Data	No Data	Acute	Revised to acute based on aerial imagery
719450.00	4676375.00	No Data	No Data	Acute	Revised to acute based on aerial imagery
719475.00	4676375.00	No Data	No Data	Acute	Revised to acute based on aerial imagery
719500.00	4676375.00	No Data	No Data	Acute	Revised to acute based on aerial imagery
719525.00	4676375.00	No Data	No Data	Acute	Revised to acute based on aerial imagery
719550.00	4676375.00	No Data	No Data	Acute	Revised to acute based on aerial imagery
716400.00	4684450.00	No Data	No Data	Worker	Revised to worker based on aerial imagery
719575.00	4676375.00	No Data	No Data	Acute	Revised to acute based on aerial imagery
719600.00	4676375.00	No Data	No Data	Acute	Revised to acute based on aerial imagery
719625.00	4676375.00	No Data	No Data	Acute	Revised to acute based on aerial imagery
719650.00	4676375.00	No Data	No Data	Acute	Revised to acute based on aerial imagery
719675.00	4676375.00	No Data	No Data	Acute	Revised to acute based on aerial imagery
719700.00	4676375.00	No Data	No Data	Acute	Revised to acute based on aerial imagery
717700.00	4676400.00	No Data	City of Lakeview	Worker	Revised to worker based on aerial imagery
717725.00	4676400.00	No Data	City of Lakeview	Worker	Revised to worker based on aerial imagery
717750.00	4676400.00	No Data	City of Lakeview	Worker	Revised to worker based on aerial imagery
717775.00	4676400.00	No Data	City of Lakeview	Worker	Revised to worker based on aerial imagery

Table 4–9
Summary of Revisions to Statewide Zoning
(Crosswalk of All Receptors)
Collins Pine Company — Lakeview, Oregon

UTM Coordinates (m)		Zoning Dataset Used for Exposure Classification		Exposure Type Classification	Reason for Exposure Type Classification Revision
Easting	Northing	Oregon Statewide	City of Lakeview		
723900.00	4665950.00	No Data	No Data	Acute	Revised to acute based on aerial imagery
716900.00	4684450.00	No Data	No Data	Worker	Revised to worker based on aerial imagery
717800.00	4676400.00	No Data	No Data	Risk not assessed	Right-of-way
717825.00	4676400.00	No Data	No Data	Worker	Revised to worker based on aerial imagery
717850.00	4676400.00	No Data	No Data	Worker	Revised to worker based on aerial imagery
717875.00	4676400.00	No Data	No Data	Worker	Revised to worker based on aerial imagery
717900.00	4676400.00	No Data	No Data	Worker	Revised to worker based on aerial imagery
717925.00	4676400.00	No Data	No Data	Worker	Revised to worker based on aerial imagery
717950.00	4676400.00	No Data	No Data	Worker	Revised to worker based on aerial imagery
717975.00	4676400.00	No Data	No Data	Worker	Revised to worker based on aerial imagery
718000.00	4676400.00	No Data	No Data	Worker	Revised to worker based on aerial imagery
718025.00	4676400.00	No Data	No Data	Worker	Revised to worker based on aerial imagery
717400.00	4684450.00	No Data	No Data	Worker	Revised to worker based on aerial imagery
718050.00	4676400.00	No Data	No Data	Worker	Revised to worker based on aerial imagery
718075.00	4676400.00	No Data	No Data	Worker	Revised to worker based on aerial imagery
718100.00	4676400.00	No Data	No Data	Worker	Revised to worker based on aerial imagery
718125.00	4676400.00	No Data	No Data	Worker	Revised to worker based on aerial imagery
718150.00	4676400.00	No Data	No Data	Worker	Revised to worker based on aerial imagery
718175.00	4676400.00	No Data	No Data	Worker	Revised to worker based on aerial imagery
718200.00	4676400.00	No Data	No Data	Worker	Revised to worker based on aerial imagery
718225.00	4676400.00	No Data	No Data	Worker	Revised to worker based on aerial imagery
718250.00	4676400.00	No Data	No Data	Worker	Revised to worker based on aerial imagery
718275.00	4676400.00	No Data	No Data	Worker	Revised to worker based on aerial imagery
717900.00	4684450.00	No Data	No Data	Worker	Revised to worker based on aerial imagery
718300.00	4676400.00	No Data	No Data	Risk not assessed	Right-of-way
718325.00	4676400.00	No Data	No Data	Risk not assessed	Right-of-way
718350.00	4676400.00	No Data	No Data	Residential	Revised to residential based on aerial imagery
718375.00	4676400.00	No Data	No Data	Residential	Revised to residential based on aerial imagery
718400.00	4676400.00	No Data	No Data	Residential	Revised to residential based on aerial imagery
718425.00	4676400.00	No Data	No Data	Residential	Revised to residential based on aerial imagery
718450.00	4676400.00	No Data	No Data	Residential	Revised to residential based on aerial imagery
718475.00	4676400.00	No Data	No Data	Residential	Revised to residential based on aerial imagery
718500.00	4676400.00	No Data	No Data	Acute	Revised to acute based on aerial imagery
718525.00	4676400.00	No Data	No Data	Acute	Revised to acute based on aerial imagery
718400.00	4684450.00	No Data	No Data	Risk not assessed	Right-of-way
718550.00	4676400.00	No Data	No Data	Acute	Revised to acute based on aerial imagery
718575.00	4676400.00	No Data	No Data	Acute	Revised to acute based on aerial imagery
718600.00	4676400.00	No Data	No Data	Acute	Revised to acute based on aerial imagery
718625.00	4676400.00	No Data	No Data	Acute	Revised to acute based on aerial imagery
718650.00	4676400.00	No Data	No Data	Acute	Revised to acute based on aerial imagery
718675.00	4676400.00	No Data	No Data	Acute	Revised to acute based on aerial imagery
718700.00	4676400.00	No Data	No Data	Acute	Revised to acute based on aerial imagery
718725.00	4676400.00	No Data	No Data	Acute	Revised to acute based on aerial imagery
718750.00	4676400.00	No Data	No Data	Acute	Revised to acute based on aerial imagery
718775.00	4676400.00	No Data	No Data	Acute	Revised to acute based on aerial imagery
718900.00	4684450.00	No Data	No Data	Acute	Revised to acute based on aerial imagery
718800.00	4676400.00	No Data	No Data	Acute	Revised to acute based on aerial imagery
718825.00	4676400.00	No Data	No Data	Acute	Revised to acute based on aerial imagery
718850.00	4676400.00	No Data	No Data	Acute	Revised to acute based on aerial imagery
718875.00	4676400.00	No Data	No Data	Acute	Revised to acute based on aerial imagery
718900.00	4676400.00	No Data	No Data	Acute	Revised to acute based on aerial imagery
718925.00	4676400.00	No Data	No Data	Acute	Revised to acute based on aerial imagery
718950.00	4676400.00	No Data	No Data	Acute	Revised to acute based on aerial imagery
718975.00	4676400.00	No Data	No Data	Acute	Revised to acute based on aerial imagery
719000.00	4676400.00	No Data	No Data	Acute	Revised to acute based on aerial imagery
719025.00	4676400.00	No Data	No Data	Acute	Revised to acute based on aerial imagery
719400.00	4684450.00	No Data	No Data	Acute	Revised to acute based on aerial imagery
719050.00	4676400.00	No Data	No Data	Acute	Revised to acute based on aerial imagery
719075.00	4676400.00	No Data	No Data	Acute	Revised to acute based on aerial imagery
719100.00	4676400.00	No Data	No Data	Acute	Revised to acute based on aerial imagery
719125.00	4676400.00	No Data	No Data	Acute	Revised to acute based on aerial imagery
719150.00	4676400.00	No Data	No Data	Acute	Revised to acute based on aerial imagery
719175.00	4676400.00	No Data	No Data	Acute	Revised to acute based on aerial imagery
719200.00	4676400.00	No Data	No Data	Acute	Revised to acute based on aerial imagery
719225.00	4676400.00	No Data	No Data	Acute	Revised to acute based on aerial imagery
719250.00	4676400.00	No Data	No Data	Acute	Revised to acute based on aerial imagery
719275.00	4676400.00	No Data	No Data	Acute	Revised to acute based on aerial imagery
719900.00	4684450.00	No Data	No Data	Acute	Revised to acute based on aerial imagery
719300.00	4676400.00	No Data	No Data	Acute	Revised to acute based on aerial imagery
719325.00	4676400.00	No Data	No Data	Acute	Revised to acute based on aerial imagery
719350.00	4676400.00	No Data	No Data	Acute	Revised to acute based on aerial imagery
719375.00	4676400.00	No Data	No Data	Acute	Revised to acute based on aerial imagery
719400.00	4676400.00	No Data	No Data	Acute	Revised to acute based on aerial imagery
719425.00	4676400.00	No Data	No Data	Acute	Revised to acute based on aerial imagery
719450.00	4676400.00	No Data	No Data	Acute	Revised to acute based on aerial imagery
719475.00	4676400.00	No Data	No Data	Acute	Revised to acute based on aerial imagery
719500.00	4676400.00	No Data	No Data	Acute	Revised to acute based on aerial imagery
719525.00	4676400.00	No Data	No Data	Acute	Revised to acute based on aerial imagery
720400.00	4684450.00	No Data	No Data	Acute	Revised to acute based on aerial imagery
719550.00	4676400.00	No Data	No Data	Acute	Revised to acute based on aerial imagery
719575.00	4676400.00	No Data	No Data	Acute	Revised to acute based on aerial imagery
719600.00	4676400.00	No Data	No Data	Acute	Revised to acute based on aerial imagery
719625.00	4676400.00	No Data	No Data	Acute	Revised to acute based on aerial imagery
719650.00	4676400.00	No Data	No Data	Acute	Revised to acute based on aerial imagery
719675.00	4676400.00	No Data	No Data	Acute	Revised to acute based on aerial imagery
719700.00	4676400.00	No Data	No Data	Acute	Revised to acute based on aerial imagery
717700.00	4676425.00	No Data	City of Lakeview	Worker	Revised to worker based on aerial imagery
717725.00	4676425.00	No Data	City of Lakeview	Worker	Revised to worker based on aerial imagery
717750.00	4676425.00	No Data	City of Lakeview	Worker	Revised to worker based on aerial imagery
720900.00	4684450.00	No Data	No Data	Acute	Revised to acute based on aerial imagery
717775.00	4676425.00	No Data	City of Lakeview	Worker	Revised to worker based on aerial imagery
717800.00	4676425.00	No Data	No Data	Risk not assessed	Right-of-way
717825.00	4676425.00	No Data	No Data	Worker	Revised to worker based on aerial imagery
717850.00	4676425.00	No Data	No Data	Worker	Revised to worker based on aerial imagery
717875.00	4676425.00	No Data	No Data	Worker	Revised to worker based on aerial imagery
717900.00	4676425.00	No Data	No Data	Worker	Revised to worker based on aerial imagery

Table 4–9
Summary of Revisions to Statewide Zoning
(Crosswalk of All Receptors)
Collins Pine Company — Lakeview, Oregon

UTM Coordinates (m)		Zoning Dataset Used for Exposure Classification		Exposure Type Classification	Reason for Exposure Type Classification Revision
Easting	Northing	Oregon Statewide	City of Lakeview		
717925.00	4676425.00	No Data	No Data	Worker	Revised to worker based on aerial imagery
717950.00	4676425.00	No Data	No Data	Worker	Revised to worker based on aerial imagery
717975.00	4676425.00	No Data	No Data	Worker	Revised to worker based on aerial imagery
718000.00	4676425.00	No Data	No Data	Worker	Revised to worker based on aerial imagery
721400.00	4684450.00	No Data	No Data	Acute	Revised to acute based on aerial imagery
718025.00	4676425.00	No Data	No Data	Worker	Revised to worker based on aerial imagery
718050.00	4676425.00	No Data	No Data	Worker	Revised to worker based on aerial imagery
718075.00	4676425.00	No Data	No Data	Worker	Revised to worker based on aerial imagery
718100.00	4676425.00	No Data	No Data	Worker	Revised to worker based on aerial imagery
718125.00	4676425.00	No Data	No Data	Worker	Revised to worker based on aerial imagery
718150.00	4676425.00	No Data	No Data	Worker	Revised to worker based on aerial imagery
718175.00	4676425.00	No Data	No Data	Worker	Revised to worker based on aerial imagery
718200.00	4676425.00	No Data	No Data	Worker	Revised to worker based on aerial imagery
718225.00	4676425.00	No Data	No Data	Worker	Revised to worker based on aerial imagery
718250.00	4676425.00	No Data	No Data	Worker	Revised to worker based on aerial imagery
713400.00	4664950.00	No Data	No Data	Worker	Revised to worker based on aerial imagery
724400.00	4665950.00	No Data	No Data	Acute	Revised to acute based on aerial imagery
721900.00	4684450.00	No Data	No Data	Acute	Revised to acute based on aerial imagery
718275.00	4676425.00	No Data	No Data	Risk not assessed	Right-of-way
718300.00	4676425.00	No Data	No Data	Risk not assessed	Right-of-way
718325.00	4676425.00	No Data	No Data	Worker	Revised to worker based on aerial imagery
718350.00	4676425.00	No Data	No Data	Worker	Revised to worker based on aerial imagery
718375.00	4676425.00	No Data	No Data	Residential	Revised to residential based on aerial imagery
718400.00	4676425.00	No Data	No Data	Residential	Revised to residential based on aerial imagery
718425.00	4676425.00	No Data	No Data	Residential	Revised to residential based on aerial imagery
718450.00	4676425.00	No Data	No Data	Residential	Revised to residential based on aerial imagery
718475.00	4676425.00	No Data	No Data	Acute	Revised to acute based on aerial imagery
718500.00	4676425.00	No Data	No Data	Acute	Revised to acute based on aerial imagery
722400.00	4684450.00	No Data	No Data	Acute	Revised to acute based on aerial imagery
718525.00	4676425.00	No Data	No Data	Acute	Revised to acute based on aerial imagery
718550.00	4676425.00	No Data	No Data	Acute	Revised to acute based on aerial imagery
718575.00	4676425.00	No Data	No Data	Acute	Revised to acute based on aerial imagery
718600.00	4676425.00	No Data	No Data	Acute	Revised to acute based on aerial imagery
718625.00	4676425.00	No Data	No Data	Acute	Revised to acute based on aerial imagery
718650.00	4676425.00	No Data	No Data	Acute	Revised to acute based on aerial imagery
718675.00	4676425.00	No Data	No Data	Acute	Revised to acute based on aerial imagery
718700.00	4676425.00	No Data	No Data	Acute	Revised to acute based on aerial imagery
718725.00	4676425.00	No Data	No Data	Acute	Revised to acute based on aerial imagery
718750.00	4676425.00	No Data	No Data	Acute	Revised to acute based on aerial imagery
722900.00	4684450.00	No Data	No Data	Acute	Revised to acute based on aerial imagery
718775.00	4676425.00	No Data	No Data	Acute	Revised to acute based on aerial imagery
718800.00	4676425.00	No Data	No Data	Acute	Revised to acute based on aerial imagery
718825.00	4676425.00	No Data	No Data	Acute	Revised to acute based on aerial imagery
718850.00	4676425.00	No Data	No Data	Acute	Revised to acute based on aerial imagery
718875.00	4676425.00	No Data	No Data	Acute	Revised to acute based on aerial imagery
718900.00	4676425.00	No Data	No Data	Acute	Revised to acute based on aerial imagery
718925.00	4676425.00	No Data	No Data	Acute	Revised to acute based on aerial imagery
718950.00	4676425.00	No Data	No Data	Acute	Revised to acute based on aerial imagery
718975.00	4676425.00	No Data	No Data	Acute	Revised to acute based on aerial imagery
719000.00	4676425.00	No Data	No Data	Acute	Revised to acute based on aerial imagery
723400.00	4684450.00	No Data	No Data	Acute	Revised to acute based on aerial imagery
719025.00	4676425.00	No Data	No Data	Acute	Revised to acute based on aerial imagery
719050.00	4676425.00	No Data	No Data	Acute	Revised to acute based on aerial imagery
719075.00	4676425.00	No Data	No Data	Acute	Revised to acute based on aerial imagery
719100.00	4676425.00	No Data	No Data	Acute	Revised to acute based on aerial imagery
719125.00	4676425.00	No Data	No Data	Acute	Revised to acute based on aerial imagery
719150.00	4676425.00	No Data	No Data	Acute	Revised to acute based on aerial imagery
719175.00	4676425.00	No Data	No Data	Acute	Revised to acute based on aerial imagery
719200.00	4676425.00	No Data	No Data	Acute	Revised to acute based on aerial imagery
719225.00	4676425.00	No Data	No Data	Acute	Revised to acute based on aerial imagery
719250.00	4676425.00	No Data	No Data	Acute	Revised to acute based on aerial imagery
723900.00	4684450.00	No Data	No Data	Acute	Revised to acute based on aerial imagery
719275.00	4676425.00	No Data	No Data	Acute	Revised to acute based on aerial imagery
719300.00	4676425.00	No Data	No Data	Acute	Revised to acute based on aerial imagery
719325.00	4676425.00	No Data	No Data	Acute	Revised to acute based on aerial imagery
719350.00	4676425.00	No Data	No Data	Acute	Revised to acute based on aerial imagery
719375.00	4676425.00	No Data	No Data	Acute	Revised to acute based on aerial imagery
719400.00	4676425.00	No Data	No Data	Acute	Revised to acute based on aerial imagery
719425.00	4676425.00	No Data	No Data	Acute	Revised to acute based on aerial imagery
719450.00	4676425.00	No Data	No Data	Acute	Revised to acute based on aerial imagery
719475.00	4676425.00	No Data	No Data	Acute	Revised to acute based on aerial imagery
719500.00	4676425.00	No Data	No Data	Acute	Revised to acute based on aerial imagery
724400.00	4684450.00	No Data	No Data	Acute	Revised to acute based on aerial imagery
719525.00	4676425.00	No Data	No Data	Acute	Revised to acute based on aerial imagery
719550.00	4676425.00	No Data	No Data	Acute	Revised to acute based on aerial imagery
719575.00	4676425.00	No Data	No Data	Acute	Revised to acute based on aerial imagery
719600.00	4676425.00	No Data	No Data	Acute	Revised to acute based on aerial imagery
719625.00	4676425.00	No Data	No Data	Acute	Revised to acute based on aerial imagery
719650.00	4676425.00	No Data	No Data	Acute	Revised to acute based on aerial imagery
719675.00	4676425.00	No Data	No Data	Acute	Revised to acute based on aerial imagery
719700.00	4676425.00	No Data	No Data	Acute	Revised to acute based on aerial imagery
717700.00	4676450.00	No Data	City of Lakeview	Worker	Revised to worker based on aerial imagery
717725.00	4676450.00	No Data	City of Lakeview	Worker	Revised to worker based on aerial imagery
724900.00	4684450.00	No Data	No Data	Acute	Revised to acute based on aerial imagery
717750.00	4676450.00	No Data	City of Lakeview	Worker	Revised to worker based on aerial imagery
717775.00	4676450.00	No Data	No Data	Risk not assessed	Right-of-way
717800.00	4676450.00	No Data	No Data	Worker	Revised to worker based on aerial imagery
717825.00	4676450.00	No Data	No Data	Worker	Revised to worker based on aerial imagery
717850.00	4676450.00	No Data	No Data	Worker	Revised to worker based on aerial imagery
717875.00	4676450.00	No Data	No Data	Worker	Revised to worker based on aerial imagery
717900.00	4676450.00	No Data	No Data	Worker	Revised to worker based on aerial imagery
717925.00	4676450.00	No Data	No Data	Worker	Revised to worker based on aerial imagery
717950.00	4676450.00	No Data	No Data	Worker	Revised to worker based on aerial imagery
717975.00	4676450.00	No Data	No Data	Worker	Revised to worker based on aerial imagery
725400.00	4684450.00	No Data	No Data	Acute	Revised to acute based on aerial imagery
718000.00	4676450.00	No Data	No Data	Worker	Revised to worker based on aerial imagery

Table 4–9
Summary of Revisions to Statewide Zoning
(Crosswalk of All Receptors)
Collins Pine Company — Lakeview, Oregon

UTM Coordinates (m)		Zoning Dataset Used for Exposure Classification		Exposure Type Classification	Reason for Exposure Type Classification Revision
Easting	Northing	Oregon Statewide	City of Lakeview		
718025.00	4676450.00	No Data	No Data	Worker	Revised to worker based on aerial imagery
718050.00	4676450.00	No Data	No Data	Worker	Revised to worker based on aerial imagery
718075.00	4676450.00	No Data	No Data	Worker	Revised to worker based on aerial imagery
718100.00	4676450.00	No Data	No Data	Worker	Revised to worker based on aerial imagery
718125.00	4676450.00	No Data	No Data	Worker	Revised to worker based on aerial imagery
718150.00	4676450.00	No Data	No Data	Worker	Revised to worker based on aerial imagery
718175.00	4676450.00	No Data	No Data	Worker	Revised to worker based on aerial imagery
718200.00	4676450.00	No Data	No Data	Worker	Revised to worker based on aerial imagery
718225.00	4676450.00	No Data	No Data	Worker	Revised to worker based on aerial imagery
725900.00	4684450.00	No Data	No Data	Acute	Revised to acute based on aerial imagery
718250.00	4676450.00	No Data	No Data	Worker	Revised to worker based on aerial imagery
718275.00	4676450.00	No Data	No Data	Risk not assessed	Right-of-way
718300.00	4676450.00	No Data	No Data	Worker	Revised to worker based on aerial imagery
718325.00	4676450.00	No Data	No Data	Worker	Revised to worker based on aerial imagery
718350.00	4676450.00	No Data	No Data	Worker	Revised to worker based on aerial imagery
718375.00	4676450.00	No Data	No Data	Worker	Revised to worker based on aerial imagery
718400.00	4676450.00	No Data	No Data	Worker	Revised to worker based on aerial imagery
718425.00	4676450.00	No Data	No Data	Residential	Revised to residential based on aerial imagery
718450.00	4676450.00	No Data	No Data	Residential	Revised to residential based on aerial imagery
718475.00	4676450.00	No Data	No Data	Acute	Revised to acute based on aerial imagery
726400.00	4684450.00	No Data	No Data	Acute	Revised to acute based on aerial imagery
718500.00	4676450.00	No Data	No Data	Acute	Revised to acute based on aerial imagery
718525.00	4676450.00	No Data	No Data	Acute	Revised to acute based on aerial imagery
718550.00	4676450.00	No Data	No Data	Acute	Revised to acute based on aerial imagery
718575.00	4676450.00	No Data	No Data	Acute	Revised to acute based on aerial imagery
718600.00	4676450.00	No Data	No Data	Acute	Revised to acute based on aerial imagery
718625.00	4676450.00	No Data	No Data	Acute	Revised to acute based on aerial imagery
718650.00	4676450.00	No Data	No Data	Acute	Revised to acute based on aerial imagery
718675.00	4676450.00	No Data	No Data	Acute	Revised to acute based on aerial imagery
718700.00	4676450.00	No Data	No Data	Acute	Revised to acute based on aerial imagery
718725.00	4676450.00	No Data	No Data	Acute	Revised to acute based on aerial imagery
724900.00	4665950.00	No Data	No Data	Acute	Revised to acute based on aerial imagery
726900.00	4684450.00	No Data	No Data	Acute	Revised to acute based on aerial imagery
718750.00	4676450.00	No Data	No Data	Acute	Revised to acute based on aerial imagery
718775.00	4676450.00	No Data	No Data	Acute	Revised to acute based on aerial imagery
718800.00	4676450.00	No Data	No Data	Acute	Revised to acute based on aerial imagery
718825.00	4676450.00	No Data	No Data	Acute	Revised to acute based on aerial imagery
718850.00	4676450.00	No Data	No Data	Acute	Revised to acute based on aerial imagery
718875.00	4676450.00	No Data	No Data	Acute	Revised to acute based on aerial imagery
718900.00	4676450.00	No Data	No Data	Acute	Revised to acute based on aerial imagery
718925.00	4676450.00	No Data	No Data	Acute	Revised to acute based on aerial imagery
718950.00	4676450.00	No Data	No Data	Acute	Revised to acute based on aerial imagery
718975.00	4676450.00	No Data	No Data	Acute	Revised to acute based on aerial imagery
727400.00	4684450.00	No Data	No Data	Acute	Revised to acute based on aerial imagery
719000.00	4676450.00	No Data	No Data	Acute	Revised to acute based on aerial imagery
719025.00	4676450.00	No Data	No Data	Acute	Revised to acute based on aerial imagery
719050.00	4676450.00	No Data	No Data	Acute	Revised to acute based on aerial imagery
719075.00	4676450.00	No Data	No Data	Acute	Revised to acute based on aerial imagery
719100.00	4676450.00	No Data	No Data	Acute	Revised to acute based on aerial imagery
719125.00	4676450.00	No Data	No Data	Acute	Revised to acute based on aerial imagery
719150.00	4676450.00	No Data	No Data	Acute	Revised to acute based on aerial imagery
719175.00	4676450.00	No Data	No Data	Acute	Revised to acute based on aerial imagery
719200.00	4676450.00	No Data	No Data	Acute	Revised to acute based on aerial imagery
719225.00	4676450.00	No Data	No Data	Acute	Revised to acute based on aerial imagery
727900.00	4684450.00	No Data	No Data	Acute	Revised to acute based on aerial imagery
719250.00	4676450.00	No Data	No Data	Acute	Revised to acute based on aerial imagery
719275.00	4676450.00	No Data	No Data	Acute	Revised to acute based on aerial imagery
719300.00	4676450.00	No Data	No Data	Acute	Revised to acute based on aerial imagery
719325.00	4676450.00	No Data	No Data	Acute	Revised to acute based on aerial imagery
719350.00	4676450.00	No Data	No Data	Acute	Revised to acute based on aerial imagery
719375.00	4676450.00	No Data	No Data	Acute	Revised to acute based on aerial imagery
719400.00	4676450.00	No Data	No Data	Acute	Revised to acute based on aerial imagery
719425.00	4676450.00	No Data	No Data	Acute	Revised to acute based on aerial imagery
719450.00	4676450.00	No Data	No Data	Acute	Revised to acute based on aerial imagery
719475.00	4676450.00	No Data	No Data	Acute	Revised to acute based on aerial imagery
728400.00	4684450.00	No Data	No Data	Acute	Revised to acute based on aerial imagery
719500.00	4676450.00	No Data	No Data	Acute	Revised to acute based on aerial imagery
719525.00	4676450.00	No Data	No Data	Acute	Revised to acute based on aerial imagery
719550.00	4676450.00	No Data	No Data	Acute	Revised to acute based on aerial imagery
719575.00	4676450.00	No Data	No Data	Acute	Revised to acute based on aerial imagery
719600.00	4676450.00	No Data	No Data	Acute	Revised to acute based on aerial imagery
719625.00	4676450.00	No Data	No Data	Acute	Revised to acute based on aerial imagery
719650.00	4676450.00	No Data	No Data	Acute	Revised to acute based on aerial imagery
719675.00	4676450.00	No Data	No Data	Acute	Revised to acute based on aerial imagery
719700.00	4676450.00	No Data	No Data	Acute	Revised to acute based on aerial imagery
717700.00	4676475.00	No Data	City of Lakeview	Worker	Revised to worker based on aerial imagery
728900.00	4684450.00	No Data	No Data	Acute	Revised to acute based on aerial imagery
717725.00	4676475.00	No Data	City of Lakeview	Worker	Revised to worker based on aerial imagery
717750.00	4676475.00	No Data	No Data	Risk not assessed	Right-of-way
717775.00	4676475.00	No Data	No Data	Worker	Revised to worker based on aerial imagery
717800.00	4676475.00	No Data	No Data	Worker	Revised to worker based on aerial imagery
717825.00	4676475.00	No Data	No Data	Worker	Revised to worker based on aerial imagery
717850.00	4676475.00	No Data	No Data	Worker	Revised to worker based on aerial imagery
717875.00	4676475.00	No Data	No Data	Worker	Revised to worker based on aerial imagery
717900.00	4676475.00	No Data	No Data	Worker	Revised to worker based on aerial imagery
717925.00	4676475.00	No Data	No Data	Worker	Revised to worker based on aerial imagery
717950.00	4676475.00	No Data	No Data	Worker	Revised to worker based on aerial imagery
707900.00	4684950.00	No Data	No Data	Acute	Revised to acute based on aerial imagery
717975.00	4676475.00	No Data	No Data	Worker	Revised to worker based on aerial imagery
718000.00	4676475.00	No Data	No Data	Worker	Revised to worker based on aerial imagery
718025.00	4676475.00	No Data	No Data	Worker	Revised to worker based on aerial imagery
718050.00	4676475.00	No Data	No Data	Worker	Revised to worker based on aerial imagery
718075.00	4676475.00	No Data	No Data	Worker	Revised to worker based on aerial imagery
718100.00	4676475.00	No Data	No Data	Worker	Revised to worker based on aerial imagery
718125.00	4676475.00	No Data	No Data	Worker	Revised to worker based on aerial imagery
718150.00	4676475.00	No Data	No Data	Worker	Revised to worker based on aerial imagery

Table 4–9
Summary of Revisions to Statewide Zoning
(Crosswalk of All Receptors)
Collins Pine Company — Lakeview, Oregon

UTM Coordinates (m)		Zoning Dataset Used for Exposure Classification		Exposure Type Classification	Reason for Exposure Type Classification Revision
Easting	Northing	Oregon Statewide	City of Lakeview		
718175.00	4676475.00	No Data	No Data	Worker	Revised to worker based on aerial imagery
718200.00	4676475.00	No Data	No Data	Worker	Revised to worker based on aerial imagery
708400.00	4684950.00	No Data	No Data	Acute	Revised to acute based on aerial imagery
718225.00	4676475.00	No Data	No Data	Worker	Revised to worker based on aerial imagery
718250.00	4676475.00	No Data	No Data	Risk not assessed	Right-of-way
718275.00	4676475.00	No Data	No Data	Worker	Revised to worker based on aerial imagery
718300.00	4676475.00	No Data	No Data	Worker	Revised to worker based on aerial imagery
718325.00	4676475.00	No Data	No Data	Worker	Revised to worker based on aerial imagery
718350.00	4676475.00	No Data	No Data	Worker	Revised to worker based on aerial imagery
718375.00	4676475.00	No Data	No Data	Worker	Revised to worker based on aerial imagery
718400.00	4676475.00	No Data	No Data	Worker	Revised to worker based on aerial imagery
718425.00	4676475.00	No Data	No Data	Worker	Revised to worker based on aerial imagery
718450.00	4676475.00	No Data	No Data	Acute	Revised to acute based on aerial imagery
708900.00	4684950.00	No Data	No Data	Acute	Revised to acute based on aerial imagery
718475.00	4676475.00	No Data	No Data	Acute	Revised to acute based on aerial imagery
718500.00	4676475.00	No Data	No Data	Acute	Revised to acute based on aerial imagery
718525.00	4676475.00	No Data	No Data	Acute	Revised to acute based on aerial imagery
718550.00	4676475.00	No Data	No Data	Acute	Revised to acute based on aerial imagery
718575.00	4676475.00	No Data	No Data	Acute	Revised to acute based on aerial imagery
718600.00	4676475.00	No Data	No Data	Acute	Revised to acute based on aerial imagery
718625.00	4676475.00	No Data	No Data	Acute	Revised to acute based on aerial imagery
718650.00	4676475.00	No Data	No Data	Acute	Revised to acute based on aerial imagery
718675.00	4676475.00	No Data	No Data	Acute	Revised to acute based on aerial imagery
718700.00	4676475.00	No Data	No Data	Acute	Revised to acute based on aerial imagery
709400.00	4684950.00	No Data	No Data	Acute	Revised to acute based on aerial imagery
718725.00	4676475.00	No Data	No Data	Acute	Revised to acute based on aerial imagery
718750.00	4676475.00	No Data	No Data	Acute	Revised to acute based on aerial imagery
718775.00	4676475.00	No Data	No Data	Acute	Revised to acute based on aerial imagery
718800.00	4676475.00	No Data	No Data	Acute	Revised to acute based on aerial imagery
718825.00	4676475.00	No Data	No Data	Acute	Revised to acute based on aerial imagery
718850.00	4676475.00	No Data	No Data	Acute	Revised to acute based on aerial imagery
718875.00	4676475.00	No Data	No Data	Acute	Revised to acute based on aerial imagery
718900.00	4676475.00	No Data	No Data	Acute	Revised to acute based on aerial imagery
718925.00	4676475.00	No Data	No Data	Acute	Revised to acute based on aerial imagery
718950.00	4676475.00	No Data	No Data	Acute	Revised to acute based on aerial imagery
709900.00	4684950.00	No Data	No Data	Acute	Revised to acute based on aerial imagery
718975.00	4676475.00	No Data	No Data	Acute	Revised to acute based on aerial imagery
719000.00	4676475.00	No Data	No Data	Acute	Revised to acute based on aerial imagery
719025.00	4676475.00	No Data	No Data	Acute	Revised to acute based on aerial imagery
719050.00	4676475.00	No Data	No Data	Acute	Revised to acute based on aerial imagery
719075.00	4676475.00	No Data	No Data	Acute	Revised to acute based on aerial imagery
719100.00	4676475.00	No Data	No Data	Acute	Revised to acute based on aerial imagery
719125.00	4676475.00	No Data	No Data	Acute	Revised to acute based on aerial imagery
719150.00	4676475.00	No Data	No Data	Acute	Revised to acute based on aerial imagery
719175.00	4676475.00	No Data	No Data	Acute	Revised to acute based on aerial imagery
719200.00	4676475.00	No Data	No Data	Acute	Revised to acute based on aerial imagery
725400.00	4665950.00	No Data	No Data	Acute	Revised to acute based on aerial imagery
710400.00	4684950.00	No Data	No Data	Acute	Revised to acute based on aerial imagery
719225.00	4676475.00	No Data	No Data	Acute	Revised to acute based on aerial imagery
719250.00	4676475.00	No Data	No Data	Acute	Revised to acute based on aerial imagery
719275.00	4676475.00	No Data	No Data	Acute	Revised to acute based on aerial imagery
719300.00	4676475.00	No Data	No Data	Acute	Revised to acute based on aerial imagery
719325.00	4676475.00	No Data	No Data	Acute	Revised to acute based on aerial imagery
719350.00	4676475.00	No Data	No Data	Acute	Revised to acute based on aerial imagery
719375.00	4676475.00	No Data	No Data	Acute	Revised to acute based on aerial imagery
719400.00	4676475.00	No Data	No Data	Acute	Revised to acute based on aerial imagery
719425.00	4676475.00	No Data	No Data	Acute	Revised to acute based on aerial imagery
719450.00	4676475.00	No Data	No Data	Acute	Revised to acute based on aerial imagery
710900.00	4684950.00	No Data	No Data	Acute	Revised to acute based on aerial imagery
719475.00	4676475.00	No Data	No Data	Acute	Revised to acute based on aerial imagery
719500.00	4676475.00	No Data	No Data	Acute	Revised to acute based on aerial imagery
719525.00	4676475.00	No Data	No Data	Acute	Revised to acute based on aerial imagery
719550.00	4676475.00	No Data	No Data	Acute	Revised to acute based on aerial imagery
719575.00	4676475.00	No Data	No Data	Acute	Revised to acute based on aerial imagery
719600.00	4676475.00	No Data	No Data	Acute	Revised to acute based on aerial imagery
719625.00	4676475.00	No Data	No Data	Acute	Revised to acute based on aerial imagery
719650.00	4676475.00	No Data	No Data	Acute	Revised to acute based on aerial imagery
719675.00	4676475.00	No Data	No Data	Acute	Revised to acute based on aerial imagery
719700.00	4676475.00	No Data	No Data	Acute	Revised to acute based on aerial imagery
711400.00	4684950.00	No Data	No Data	Acute	Revised to acute based on aerial imagery
717700.00	4676500.00	No Data	City of Lakeview	Worker	Revised to worker based on aerial imagery
717725.00	4676500.00	No Data	No Data	Risk not assessed	Right-of-way
717750.00	4676500.00	No Data	No Data	Worker	Revised to worker based on aerial imagery
717775.00	4676500.00	No Data	No Data	Worker	Revised to worker based on aerial imagery
717800.00	4676500.00	No Data	No Data	Worker	Revised to worker based on aerial imagery
717825.00	4676500.00	No Data	No Data	Worker	Revised to worker based on aerial imagery
717850.00	4676500.00	No Data	No Data	Worker	Revised to worker based on aerial imagery
717875.00	4676500.00	No Data	No Data	Worker	Revised to worker based on aerial imagery
717900.00	4676500.00	No Data	No Data	Worker	Revised to worker based on aerial imagery
717925.00	4676500.00	No Data	No Data	Worker	Revised to worker based on aerial imagery
711900.00	4684950.00	No Data	No Data	Worker	Revised to worker based on aerial imagery
717950.00	4676500.00	No Data	No Data	Worker	Revised to worker based on aerial imagery
717975.00	4676500.00	No Data	No Data	Worker	Revised to worker based on aerial imagery
718000.00	4676500.00	No Data	No Data	Worker	Revised to worker based on aerial imagery
718025.00	4676500.00	No Data	No Data	Worker	Revised to worker based on aerial imagery
718050.00	4676500.00	No Data	No Data	Worker	Revised to worker based on aerial imagery
718075.00	4676500.00	No Data	No Data	Worker	Revised to worker based on aerial imagery
718100.00	4676500.00	No Data	No Data	Worker	Revised to worker based on aerial imagery
718125.00	4676500.00	No Data	No Data	Worker	Revised to worker based on aerial imagery
718150.00	4676500.00	No Data	No Data	Worker	Revised to worker based on aerial imagery
718175.00	4676500.00	No Data	No Data	Worker	Revised to worker based on aerial imagery
712400.00	4684950.00	No Data	No Data	Worker	Revised to worker based on aerial imagery
718200.00	4676500.00	No Data	No Data	Worker	Revised to worker based on aerial imagery
718225.00	4676500.00	No Data	No Data	Risk not assessed	Right-of-way
718250.00	4676500.00	No Data	No Data	Worker	Revised to worker based on aerial imagery
718275.00	4676500.00	No Data	No Data	Worker	Revised to worker based on aerial imagery

Table 4–9
Summary of Revisions to Statewide Zoning
(Crosswalk of All Receptors)
Collins Pine Company — Lakeview, Oregon

UTM Coordinates (m)		Zoning Dataset Used for Exposure Classification		Exposure Type Classification	Reason for Exposure Type Classification Revision
Easting	Northing	Oregon Statewide	City of Lakeview		
718300.00	4676500.00	No Data	No Data	Worker	Revised to worker based on aerial imagery
718325.00	4676500.00	No Data	No Data	Worker	Revised to worker based on aerial imagery
718350.00	4676500.00	No Data	No Data	Worker	Revised to worker based on aerial imagery
718375.00	4676500.00	No Data	No Data	Worker	Revised to worker based on aerial imagery
718400.00	4676500.00	No Data	No Data	Worker	Revised to worker based on aerial imagery
718425.00	4676500.00	No Data	No Data	Worker	Revised to worker based on aerial imagery
712900.00	4684950.00	No Data	No Data	Worker	Revised to worker based on aerial imagery
718450.00	4676500.00	No Data	No Data	Acute	Revised to acute based on aerial imagery
718475.00	4676500.00	No Data	No Data	Acute	Revised to acute based on aerial imagery
718500.00	4676500.00	No Data	No Data	Acute	Revised to acute based on aerial imagery
718525.00	4676500.00	No Data	No Data	Acute	Revised to acute based on aerial imagery
718550.00	4676500.00	No Data	No Data	Acute	Revised to acute based on aerial imagery
718575.00	4676500.00	No Data	No Data	Acute	Revised to acute based on aerial imagery
718600.00	4676500.00	No Data	No Data	Acute	Revised to acute based on aerial imagery
718625.00	4676500.00	No Data	No Data	Acute	Revised to acute based on aerial imagery
718650.00	4676500.00	No Data	No Data	Acute	Revised to acute based on aerial imagery
718675.00	4676500.00	No Data	No Data	Acute	Revised to acute based on aerial imagery
713400.00	4684950.00	No Data	No Data	Worker	Revised to worker based on aerial imagery
718700.00	4676500.00	No Data	No Data	Acute	Revised to acute based on aerial imagery
718725.00	4676500.00	No Data	No Data	Acute	Revised to acute based on aerial imagery
718750.00	4676500.00	No Data	No Data	Acute	Revised to acute based on aerial imagery
718775.00	4676500.00	No Data	No Data	Acute	Revised to acute based on aerial imagery
718800.00	4676500.00	No Data	No Data	Acute	Revised to acute based on aerial imagery
718825.00	4676500.00	No Data	No Data	Acute	Revised to acute based on aerial imagery
718850.00	4676500.00	No Data	No Data	Acute	Revised to acute based on aerial imagery
718875.00	4676500.00	No Data	No Data	Acute	Revised to acute based on aerial imagery
718900.00	4676500.00	No Data	No Data	Acute	Revised to acute based on aerial imagery
718925.00	4676500.00	No Data	No Data	Acute	Revised to acute based on aerial imagery
713900.00	4684950.00	No Data	No Data	Worker	Revised to worker based on aerial imagery
718950.00	4676500.00	No Data	No Data	Acute	Revised to acute based on aerial imagery
718975.00	4676500.00	No Data	No Data	Acute	Revised to acute based on aerial imagery
719000.00	4676500.00	No Data	No Data	Acute	Revised to acute based on aerial imagery
719025.00	4676500.00	No Data	No Data	Acute	Revised to acute based on aerial imagery
719050.00	4676500.00	No Data	No Data	Acute	Revised to acute based on aerial imagery
719075.00	4676500.00	No Data	No Data	Acute	Revised to acute based on aerial imagery
719100.00	4676500.00	No Data	No Data	Acute	Revised to acute based on aerial imagery
719125.00	4676500.00	No Data	No Data	Acute	Revised to acute based on aerial imagery
719150.00	4676500.00	No Data	No Data	Acute	Revised to acute based on aerial imagery
719175.00	4676500.00	No Data	No Data	Acute	Revised to acute based on aerial imagery
714400.00	4684950.00	No Data	No Data	Worker	Revised to worker based on aerial imagery
719200.00	4676500.00	No Data	No Data	Acute	Revised to acute based on aerial imagery
719225.00	4676500.00	No Data	No Data	Acute	Revised to acute based on aerial imagery
719250.00	4676500.00	No Data	No Data	Acute	Revised to acute based on aerial imagery
719275.00	4676500.00	No Data	No Data	Acute	Revised to acute based on aerial imagery
719300.00	4676500.00	No Data	No Data	Acute	Revised to acute based on aerial imagery
719325.00	4676500.00	No Data	No Data	Acute	Revised to acute based on aerial imagery
719350.00	4676500.00	No Data	No Data	Acute	Revised to acute based on aerial imagery
719375.00	4676500.00	No Data	No Data	Acute	Revised to acute based on aerial imagery
719400.00	4676500.00	No Data	No Data	Acute	Revised to acute based on aerial imagery
719425.00	4676500.00	No Data	No Data	Acute	Revised to acute based on aerial imagery
714900.00	4684950.00	No Data	No Data	Worker	Revised to worker based on aerial imagery
719450.00	4676500.00	No Data	No Data	Acute	Revised to acute based on aerial imagery
719475.00	4676500.00	No Data	No Data	Acute	Revised to acute based on aerial imagery
719500.00	4676500.00	No Data	No Data	Acute	Revised to acute based on aerial imagery
719525.00	4676500.00	No Data	No Data	Acute	Revised to acute based on aerial imagery
719550.00	4676500.00	No Data	No Data	Acute	Revised to acute based on aerial imagery
719575.00	4676500.00	No Data	No Data	Acute	Revised to acute based on aerial imagery
719600.00	4676500.00	No Data	No Data	Acute	Revised to acute based on aerial imagery
719625.00	4676500.00	No Data	No Data	Acute	Revised to acute based on aerial imagery
719650.00	4676500.00	No Data	No Data	Acute	Revised to acute based on aerial imagery
719675.00	4676500.00	No Data	No Data	Acute	Revised to acute based on aerial imagery
725900.00	4665950.00	No Data	No Data	Acute	Revised to acute based on aerial imagery
715400.00	4684950.00	No Data	No Data	Worker	Revised to worker based on aerial imagery
719700.00	4676500.00	No Data	No Data	Acute	Revised to acute based on aerial imagery
717700.00	4676525.00	No Data	No Data	Risk not assessed	Right-of-way
717725.00	4676525.00	No Data	No Data	Worker	Revised to worker based on aerial imagery
717750.00	4676525.00	No Data	No Data	Worker	Revised to worker based on aerial imagery
717775.00	4676525.00	No Data	No Data	Worker	Revised to worker based on aerial imagery
717800.00	4676525.00	No Data	No Data	Worker	Revised to worker based on aerial imagery
717825.00	4676525.00	No Data	No Data	Worker	Revised to worker based on aerial imagery
717850.00	4676525.00	No Data	No Data	Worker	Revised to worker based on aerial imagery
717875.00	4676525.00	No Data	No Data	Worker	Revised to worker based on aerial imagery
717900.00	4676525.00	No Data	No Data	Worker	Revised to worker based on aerial imagery
715900.00	4684950.00	No Data	No Data	Worker	Revised to worker based on aerial imagery
717925.00	4676525.00	No Data	No Data	Worker	Revised to worker based on aerial imagery
717950.00	4676525.00	No Data	No Data	Worker	Revised to worker based on aerial imagery
717975.00	4676525.00	No Data	No Data	Worker	Revised to worker based on aerial imagery
718000.00	4676525.00	No Data	No Data	Worker	Revised to worker based on aerial imagery
718025.00	4676525.00	No Data	No Data	Worker	Revised to worker based on aerial imagery
718050.00	4676525.00	No Data	No Data	Worker	Revised to worker based on aerial imagery
718075.00	4676525.00	No Data	No Data	Worker	Revised to worker based on aerial imagery
718100.00	4676525.00	No Data	No Data	Worker	Revised to worker based on aerial imagery
718125.00	4676525.00	No Data	No Data	Worker	Revised to worker based on aerial imagery
718150.00	4676525.00	No Data	No Data	Worker	Revised to worker based on aerial imagery
716400.00	4684950.00	No Data	No Data	Worker	Revised to worker based on aerial imagery
718175.00	4676525.00	No Data	No Data	Worker	Revised to worker based on aerial imagery
718200.00	4676525.00	No Data	No Data	Risk not assessed	Right-of-way
718225.00	4676525.00	No Data	No Data	Risk not assessed	Right-of-way
718250.00	4676525.00	No Data	No Data	Worker	Revised to worker based on aerial imagery
718275.00	4676525.00	No Data	No Data	Worker	Revised to worker based on aerial imagery
718300.00	4676525.00	No Data	No Data	Worker	Revised to worker based on aerial imagery
718325.00	4676525.00	No Data	No Data	Worker	Revised to worker based on aerial imagery
718350.00	4676525.00	No Data	No Data	Worker	Revised to worker based on aerial imagery
718375.00	4676525.00	No Data	No Data	Worker	Revised to worker based on aerial imagery
718400.00	4676525.00	No Data	No Data	Worker	Revised to worker based on aerial imagery
716900.00	4684950.00	No Data	No Data	Worker	Revised to worker based on aerial imagery

Table 4–9
Summary of Revisions to Statewide Zoning
(Crosswalk of All Receptors)
Collins Pine Company — Lakeview, Oregon

UTM Coordinates (m)		Zoning Dataset Used for Exposure Classification		Exposure Type Classification	Reason for Exposure Type Classification Revision
Easting	Northing	Oregon Statewide	City of Lakeview		
718425.00	4676525.00	No Data	No Data	Worker	Revised to worker based on aerial imagery
718450.00	4676525.00	No Data	No Data	Acute	Revised to acute based on aerial imagery
718475.00	4676525.00	No Data	No Data	Acute	Revised to acute based on aerial imagery
718500.00	4676525.00	No Data	No Data	Acute	Revised to acute based on aerial imagery
718525.00	4676525.00	No Data	No Data	Acute	Revised to acute based on aerial imagery
718550.00	4676525.00	No Data	No Data	Acute	Revised to acute based on aerial imagery
718575.00	4676525.00	No Data	No Data	Acute	Revised to acute based on aerial imagery
718600.00	4676525.00	No Data	No Data	Acute	Revised to acute based on aerial imagery
718625.00	4676525.00	No Data	No Data	Acute	Revised to acute based on aerial imagery
718650.00	4676525.00	No Data	No Data	Acute	Revised to acute based on aerial imagery
717400.00	4684950.00	No Data	No Data	Worker	Revised to worker based on aerial imagery
718675.00	4676525.00	No Data	No Data	Acute	Revised to acute based on aerial imagery
718700.00	4676525.00	No Data	No Data	Acute	Revised to acute based on aerial imagery
718725.00	4676525.00	No Data	No Data	Acute	Revised to acute based on aerial imagery
718750.00	4676525.00	No Data	No Data	Acute	Revised to acute based on aerial imagery
718775.00	4676525.00	No Data	No Data	Acute	Revised to acute based on aerial imagery
718800.00	4676525.00	No Data	No Data	Acute	Revised to acute based on aerial imagery
718825.00	4676525.00	No Data	No Data	Acute	Revised to acute based on aerial imagery
718850.00	4676525.00	No Data	No Data	Acute	Revised to acute based on aerial imagery
718875.00	4676525.00	No Data	No Data	Acute	Revised to acute based on aerial imagery
718900.00	4676525.00	No Data	No Data	Acute	Revised to acute based on aerial imagery
717900.00	4684950.00	No Data	No Data	Worker	Revised to worker based on aerial imagery
718925.00	4676525.00	No Data	No Data	Acute	Revised to acute based on aerial imagery
718950.00	4676525.00	No Data	No Data	Acute	Revised to acute based on aerial imagery
718975.00	4676525.00	No Data	No Data	Acute	Revised to acute based on aerial imagery
719000.00	4676525.00	No Data	No Data	Acute	Revised to acute based on aerial imagery
719025.00	4676525.00	No Data	No Data	Acute	Revised to acute based on aerial imagery
719050.00	4676525.00	No Data	No Data	Acute	Revised to acute based on aerial imagery
719075.00	4676525.00	No Data	No Data	Acute	Revised to acute based on aerial imagery
719100.00	4676525.00	No Data	No Data	Acute	Revised to acute based on aerial imagery
719125.00	4676525.00	No Data	No Data	Acute	Revised to acute based on aerial imagery
719150.00	4676525.00	No Data	No Data	Acute	Revised to acute based on aerial imagery
718400.00	4684950.00	No Data	No Data	Worker	Revised to worker based on aerial imagery
719175.00	4676525.00	No Data	No Data	Acute	Revised to acute based on aerial imagery
719200.00	4676525.00	No Data	No Data	Acute	Revised to acute based on aerial imagery
719225.00	4676525.00	No Data	No Data	Acute	Revised to acute based on aerial imagery
719250.00	4676525.00	No Data	No Data	Acute	Revised to acute based on aerial imagery
719275.00	4676525.00	No Data	No Data	Acute	Revised to acute based on aerial imagery
719300.00	4676525.00	No Data	No Data	Acute	Revised to acute based on aerial imagery
719325.00	4676525.00	No Data	No Data	Acute	Revised to acute based on aerial imagery
719350.00	4676525.00	No Data	No Data	Acute	Revised to acute based on aerial imagery
719375.00	4676525.00	No Data	No Data	Acute	Revised to acute based on aerial imagery
719400.00	4676525.00	No Data	No Data	Acute	Revised to acute based on aerial imagery
718900.00	4684950.00	No Data	No Data	Acute	Revised to acute based on aerial imagery
719425.00	4676525.00	No Data	No Data	Acute	Revised to acute based on aerial imagery
719450.00	4676525.00	No Data	No Data	Acute	Revised to acute based on aerial imagery
719475.00	4676525.00	No Data	No Data	Acute	Revised to acute based on aerial imagery
719500.00	4676525.00	No Data	No Data	Acute	Revised to acute based on aerial imagery
719525.00	4676525.00	No Data	No Data	Acute	Revised to acute based on aerial imagery
719550.00	4676525.00	No Data	No Data	Acute	Revised to acute based on aerial imagery
719575.00	4676525.00	No Data	No Data	Acute	Revised to acute based on aerial imagery
719600.00	4676525.00	No Data	No Data	Acute	Revised to acute based on aerial imagery
719625.00	4676525.00	No Data	No Data	Acute	Revised to acute based on aerial imagery
719650.00	4676525.00	No Data	No Data	Acute	Revised to acute based on aerial imagery
719400.00	4684950.00	No Data	No Data	Acute	Revised to acute based on aerial imagery
719675.00	4676525.00	No Data	No Data	Acute	Revised to acute based on aerial imagery
719700.00	4676525.00	No Data	No Data	Acute	Revised to acute based on aerial imagery
717700.00	4676550.00	No Data	No Data	Worker	Revised to worker based on aerial imagery
717725.00	4676550.00	No Data	No Data	Worker	Revised to worker based on aerial imagery
717750.00	4676550.00	No Data	No Data	Worker	Revised to worker based on aerial imagery
717775.00	4676550.00	No Data	No Data	Worker	Revised to worker based on aerial imagery
717800.00	4676550.00	No Data	No Data	Worker	Revised to worker based on aerial imagery
717825.00	4676550.00	No Data	No Data	Worker	Revised to worker based on aerial imagery
717850.00	4676550.00	No Data	No Data	Worker	Revised to worker based on aerial imagery
717875.00	4676550.00	No Data	No Data	Worker	Revised to worker based on aerial imagery
719900.00	4684950.00	No Data	No Data	Acute	Revised to acute based on aerial imagery
717900.00	4676550.00	No Data	No Data	Worker	Revised to worker based on aerial imagery
717925.00	4676550.00	No Data	No Data	Worker	Revised to worker based on aerial imagery
717950.00	4676550.00	No Data	No Data	Worker	Revised to worker based on aerial imagery
717975.00	4676550.00	No Data	No Data	Worker	Revised to worker based on aerial imagery
718000.00	4676550.00	No Data	No Data	Worker	Revised to worker based on aerial imagery
718025.00	4676550.00	No Data	No Data	Worker	Revised to worker based on aerial imagery
718050.00	4676550.00	No Data	No Data	Worker	Revised to worker based on aerial imagery
718075.00	4676550.00	No Data	No Data	Worker	Revised to worker based on aerial imagery
718100.00	4676550.00	No Data	No Data	Worker	Revised to worker based on aerial imagery
718125.00	4676550.00	No Data	No Data	Worker	Revised to worker based on aerial imagery
726400.00	4665950.00	No Data	No Data	Acute	Revised to acute based on aerial imagery
720400.00	4684950.00	No Data	No Data	Acute	Revised to acute based on aerial imagery
718150.00	4676550.00	No Data	No Data	Worker	Revised to worker based on aerial imagery
718175.00	4676550.00	No Data	No Data	Risk not assessed	Right-of-way
718200.00	4676550.00	No Data	No Data	Risk not assessed	Right-of-way
718225.00	4676550.00	No Data	No Data	Worker	Revised to worker based on aerial imagery
718250.00	4676550.00	No Data	No Data	Worker	Revised to worker based on aerial imagery
718275.00	4676550.00	No Data	No Data	Worker	Revised to worker based on aerial imagery
718300.00	4676550.00	No Data	No Data	Worker	Revised to worker based on aerial imagery
718325.00	4676550.00	No Data	No Data	Worker	Revised to worker based on aerial imagery
718350.00	4676550.00	No Data	No Data	Worker	Revised to worker based on aerial imagery
718375.00	4676550.00	No Data	No Data	Worker	Revised to worker based on aerial imagery
720900.00	4684950.00	No Data	No Data	Acute	Revised to acute based on aerial imagery
718400.00	4676550.00	No Data	No Data	Worker	Revised to worker based on aerial imagery
718425.00	4676550.00	No Data	No Data	Worker	Revised to worker based on aerial imagery
718450.00	4676550.00	No Data	No Data	Acute	Revised to acute based on aerial imagery
718475.00	4676550.00	No Data	No Data	Acute	Revised to acute based on aerial imagery
718500.00	4676550.00	No Data	No Data	Acute	Revised to acute based on aerial imagery
718525.00	4676550.00	No Data	No Data	Acute	Revised to acute based on aerial imagery
718550.00	4676550.00	No Data	No Data	Acute	Revised to acute based on aerial imagery

Table 4–9
Summary of Revisions to Statewide Zoning
(Crosswalk of All Receptors)
Collins Pine Company — Lakeview, Oregon

UTM Coordinates (m)		Zoning Dataset Used for Exposure Classification		Exposure Type Classification	Reason for Exposure Type Classification Revision
Easting	Northing	Oregon Statewide	City of Lakeview		
718575.00	4676550.00	No Data	No Data	Acute	Revised to acute based on aerial imagery
718600.00	4676550.00	No Data	No Data	Acute	Revised to acute based on aerial imagery
718625.00	4676550.00	No Data	No Data	Acute	Revised to acute based on aerial imagery
721400.00	4684950.00	No Data	No Data	Acute	Revised to acute based on aerial imagery
718650.00	4676550.00	No Data	No Data	Acute	Revised to acute based on aerial imagery
718675.00	4676550.00	No Data	No Data	Acute	Revised to acute based on aerial imagery
718700.00	4676550.00	No Data	No Data	Acute	Revised to acute based on aerial imagery
718725.00	4676550.00	No Data	No Data	Acute	Revised to acute based on aerial imagery
718750.00	4676550.00	No Data	No Data	Acute	Revised to acute based on aerial imagery
718775.00	4676550.00	No Data	No Data	Acute	Revised to acute based on aerial imagery
718800.00	4676550.00	No Data	No Data	Acute	Revised to acute based on aerial imagery
718825.00	4676550.00	No Data	No Data	Acute	Revised to acute based on aerial imagery
718850.00	4676550.00	No Data	No Data	Acute	Revised to acute based on aerial imagery
718875.00	4676550.00	No Data	No Data	Acute	Revised to acute based on aerial imagery
721900.00	4684950.00	No Data	No Data	Acute	Revised to acute based on aerial imagery
718900.00	4676550.00	No Data	No Data	Acute	Revised to acute based on aerial imagery
718925.00	4676550.00	No Data	No Data	Acute	Revised to acute based on aerial imagery
718950.00	4676550.00	No Data	No Data	Acute	Revised to acute based on aerial imagery
718975.00	4676550.00	No Data	No Data	Acute	Revised to acute based on aerial imagery
719000.00	4676550.00	No Data	No Data	Acute	Revised to acute based on aerial imagery
719025.00	4676550.00	No Data	No Data	Acute	Revised to acute based on aerial imagery
719050.00	4676550.00	No Data	No Data	Acute	Revised to acute based on aerial imagery
719075.00	4676550.00	No Data	No Data	Acute	Revised to acute based on aerial imagery
719100.00	4676550.00	No Data	No Data	Acute	Revised to acute based on aerial imagery
719125.00	4676550.00	No Data	No Data	Acute	Revised to acute based on aerial imagery
722400.00	4684950.00	No Data	No Data	Acute	Revised to acute based on aerial imagery
719150.00	4676550.00	No Data	No Data	Acute	Revised to acute based on aerial imagery
719175.00	4676550.00	No Data	No Data	Acute	Revised to acute based on aerial imagery
719200.00	4676550.00	No Data	No Data	Acute	Revised to acute based on aerial imagery
719225.00	4676550.00	No Data	No Data	Acute	Revised to acute based on aerial imagery
719250.00	4676550.00	No Data	No Data	Acute	Revised to acute based on aerial imagery
719275.00	4676550.00	No Data	No Data	Acute	Revised to acute based on aerial imagery
719300.00	4676550.00	No Data	No Data	Acute	Revised to acute based on aerial imagery
719325.00	4676550.00	No Data	No Data	Acute	Revised to acute based on aerial imagery
719350.00	4676550.00	No Data	No Data	Acute	Revised to acute based on aerial imagery
719375.00	4676550.00	No Data	No Data	Acute	Revised to acute based on aerial imagery
722900.00	4684950.00	No Data	No Data	Acute	Revised to acute based on aerial imagery
719400.00	4676550.00	No Data	No Data	Acute	Revised to acute based on aerial imagery
719425.00	4676550.00	No Data	No Data	Acute	Revised to acute based on aerial imagery
719450.00	4676550.00	No Data	No Data	Acute	Revised to acute based on aerial imagery
719475.00	4676550.00	No Data	No Data	Acute	Revised to acute based on aerial imagery
719500.00	4676550.00	No Data	No Data	Acute	Revised to acute based on aerial imagery
719525.00	4676550.00	No Data	No Data	Acute	Revised to acute based on aerial imagery
719550.00	4676550.00	No Data	No Data	Acute	Revised to acute based on aerial imagery
719575.00	4676550.00	No Data	No Data	Acute	Revised to acute based on aerial imagery
719600.00	4676550.00	No Data	No Data	Acute	Revised to acute based on aerial imagery
719625.00	4676550.00	No Data	No Data	Acute	Revised to acute based on aerial imagery
723400.00	4684950.00	No Data	No Data	Acute	Revised to acute based on aerial imagery
719650.00	4676550.00	No Data	No Data	Acute	Revised to acute based on aerial imagery
719675.00	4676550.00	No Data	No Data	Acute	Revised to acute based on aerial imagery
719700.00	4676550.00	No Data	No Data	Acute	Revised to acute based on aerial imagery
717700.00	4676575.00	No Data	No Data	Worker	Revised to worker based on aerial imagery
717725.00	4676575.00	No Data	No Data	Worker	Revised to worker based on aerial imagery
717750.00	4676575.00	No Data	No Data	Worker	Revised to worker based on aerial imagery
717775.00	4676575.00	No Data	No Data	Worker	Revised to worker based on aerial imagery
717800.00	4676575.00	No Data	No Data	Worker	Revised to worker based on aerial imagery
717825.00	4676575.00	No Data	No Data	Worker	Revised to worker based on aerial imagery
717850.00	4676575.00	No Data	No Data	Worker	Revised to worker based on aerial imagery
723900.00	4684950.00	No Data	No Data	Acute	Revised to acute based on aerial imagery
717875.00	4676575.00	No Data	No Data	Worker	Revised to worker based on aerial imagery
717900.00	4676575.00	No Data	No Data	Worker	Revised to worker based on aerial imagery
717925.00	4676575.00	No Data	No Data	Worker	Revised to worker based on aerial imagery
717950.00	4676575.00	No Data	No Data	Worker	Revised to worker based on aerial imagery
717975.00	4676575.00	No Data	No Data	Worker	Revised to worker based on aerial imagery
718000.00	4676575.00	No Data	No Data	Worker	Revised to worker based on aerial imagery
718025.00	4676575.00	No Data	No Data	Worker	Revised to worker based on aerial imagery
718050.00	4676575.00	No Data	No Data	Worker	Revised to worker based on aerial imagery
718075.00	4676575.00	No Data	No Data	Worker	Revised to worker based on aerial imagery
718100.00	4676575.00	No Data	No Data	Worker	Revised to worker based on aerial imagery
724400.00	4684950.00	No Data	No Data	Acute	Revised to acute based on aerial imagery
718125.00	4676575.00	No Data	No Data	Worker	Revised to worker based on aerial imagery
718150.00	4676575.00	No Data	No Data	Risk not assessed	Right-of-way
718175.00	4676575.00	No Data	No Data	Risk not assessed	Right-of-way
718200.00	4676575.00	No Data	No Data	Worker	Revised to worker based on aerial imagery
718225.00	4676575.00	No Data	No Data	Worker	Revised to worker based on aerial imagery
718250.00	4676575.00	No Data	No Data	Worker	Revised to worker based on aerial imagery
718275.00	4676575.00	No Data	No Data	Worker	Revised to worker based on aerial imagery
718300.00	4676575.00	No Data	No Data	Worker	Revised to worker based on aerial imagery
718325.00	4676575.00	No Data	No Data	Worker	Revised to worker based on aerial imagery
718350.00	4676575.00	No Data	No Data	Worker	Revised to worker based on aerial imagery
724900.00	4684950.00	No Data	No Data	Acute	Revised to acute based on aerial imagery
718375.00	4676575.00	No Data	No Data	Worker	Revised to worker based on aerial imagery
718400.00	4676575.00	No Data	No Data	Worker	Revised to worker based on aerial imagery
718425.00	4676575.00	No Data	No Data	Worker	Revised to worker based on aerial imagery
718450.00	4676575.00	No Data	No Data	Acute	Revised to acute based on aerial imagery
718475.00	4676575.00	No Data	No Data	Acute	Revised to acute based on aerial imagery
718500.00	4676575.00	No Data	No Data	Acute	Revised to acute based on aerial imagery
718525.00	4676575.00	No Data	No Data	Acute	Revised to acute based on aerial imagery
718550.00	4676575.00	No Data	No Data	Acute	Revised to acute based on aerial imagery
718575.00	4676575.00	No Data	No Data	Acute	Revised to acute based on aerial imagery
718600.00	4676575.00	No Data	No Data	Acute	Revised to acute based on aerial imagery
726900.00	4665950.00	No Data	No Data	Acute	Revised to acute based on aerial imagery
725400.00	4684950.00	No Data	No Data	Acute	Revised to acute based on aerial imagery
718625.00	4676575.00	No Data	No Data	Acute	Revised to acute based on aerial imagery
718650.00	4676575.00	No Data	No Data	Acute	Revised to acute based on aerial imagery
718675.00	4676575.00	No Data	No Data	Acute	Revised to acute based on aerial imagery

Table 4–9
Summary of Revisions to Statewide Zoning
(Crosswalk of All Receptors)
Collins Pine Company — Lakeview, Oregon

UTM Coordinates (m)		Zoning Dataset Used for Exposure Classification		Exposure Type Classification	Reason for Exposure Type Classification Revision
Easting	Northing	Oregon Statewide	City of Lakeview		
718700.00	4676575.00	No Data	No Data	Acute	Revised to acute based on aerial imagery
718725.00	4676575.00	No Data	No Data	Acute	Revised to acute based on aerial imagery
718750.00	4676575.00	No Data	No Data	Acute	Revised to acute based on aerial imagery
718775.00	4676575.00	No Data	No Data	Acute	Revised to acute based on aerial imagery
718800.00	4676575.00	No Data	No Data	Acute	Revised to acute based on aerial imagery
718825.00	4676575.00	No Data	No Data	Acute	Revised to acute based on aerial imagery
718850.00	4676575.00	No Data	No Data	Acute	Revised to acute based on aerial imagery
725900.00	4684950.00	No Data	No Data	Acute	Revised to acute based on aerial imagery
718875.00	4676575.00	No Data	No Data	Acute	Revised to acute based on aerial imagery
718900.00	4676575.00	No Data	No Data	Acute	Revised to acute based on aerial imagery
718925.00	4676575.00	No Data	No Data	Acute	Revised to acute based on aerial imagery
718950.00	4676575.00	No Data	No Data	Acute	Revised to acute based on aerial imagery
718975.00	4676575.00	No Data	No Data	Acute	Revised to acute based on aerial imagery
719000.00	4676575.00	No Data	No Data	Acute	Revised to acute based on aerial imagery
719025.00	4676575.00	No Data	No Data	Acute	Revised to acute based on aerial imagery
719050.00	4676575.00	No Data	No Data	Acute	Revised to acute based on aerial imagery
719075.00	4676575.00	No Data	No Data	Acute	Revised to acute based on aerial imagery
719100.00	4676575.00	No Data	No Data	Acute	Revised to acute based on aerial imagery
726400.00	4684950.00	No Data	No Data	Acute	Revised to acute based on aerial imagery
719125.00	4676575.00	No Data	No Data	Acute	Revised to acute based on aerial imagery
719150.00	4676575.00	No Data	No Data	Acute	Revised to acute based on aerial imagery
719175.00	4676575.00	No Data	No Data	Acute	Revised to acute based on aerial imagery
719200.00	4676575.00	No Data	No Data	Acute	Revised to acute based on aerial imagery
719225.00	4676575.00	No Data	No Data	Acute	Revised to acute based on aerial imagery
719250.00	4676575.00	No Data	No Data	Acute	Revised to acute based on aerial imagery
719275.00	4676575.00	No Data	No Data	Acute	Revised to acute based on aerial imagery
719300.00	4676575.00	No Data	No Data	Acute	Revised to acute based on aerial imagery
719325.00	4676575.00	No Data	No Data	Acute	Revised to acute based on aerial imagery
719350.00	4676575.00	No Data	No Data	Acute	Revised to acute based on aerial imagery
726900.00	4684950.00	No Data	No Data	Acute	Revised to acute based on aerial imagery
719375.00	4676575.00	No Data	No Data	Acute	Revised to acute based on aerial imagery
719400.00	4676575.00	No Data	No Data	Acute	Revised to acute based on aerial imagery
719425.00	4676575.00	No Data	No Data	Acute	Revised to acute based on aerial imagery
719450.00	4676575.00	No Data	No Data	Acute	Revised to acute based on aerial imagery
719475.00	4676575.00	No Data	No Data	Acute	Revised to acute based on aerial imagery
719500.00	4676575.00	No Data	No Data	Acute	Revised to acute based on aerial imagery
719525.00	4676575.00	No Data	No Data	Acute	Revised to acute based on aerial imagery
719550.00	4676575.00	No Data	No Data	Acute	Revised to acute based on aerial imagery
719575.00	4676575.00	No Data	No Data	Acute	Revised to acute based on aerial imagery
719600.00	4676575.00	No Data	No Data	Acute	Revised to acute based on aerial imagery
727400.00	4684950.00	No Data	No Data	Acute	Revised to acute based on aerial imagery
719625.00	4676575.00	No Data	No Data	Acute	Revised to acute based on aerial imagery
719650.00	4676575.00	No Data	No Data	Acute	Revised to acute based on aerial imagery
719675.00	4676575.00	No Data	No Data	Acute	Revised to acute based on aerial imagery
719700.00	4676575.00	No Data	No Data	Acute	Revised to acute based on aerial imagery
717700.00	4676600.00	No Data	No Data	Worker	Revised to worker based on aerial imagery
717725.00	4676600.00	No Data	No Data	Worker	Revised to worker based on aerial imagery
717750.00	4676600.00	No Data	No Data	Worker	Revised to worker based on aerial imagery
717775.00	4676600.00	No Data	No Data	Worker	Revised to worker based on aerial imagery
717800.00	4676600.00	No Data	No Data	Worker	Revised to worker based on aerial imagery
717825.00	4676600.00	No Data	No Data	Worker	Revised to worker based on aerial imagery
727900.00	4684950.00	No Data	No Data	Acute	Revised to acute based on aerial imagery
717850.00	4676600.00	No Data	No Data	Worker	Revised to worker based on aerial imagery
717875.00	4676600.00	No Data	No Data	Worker	Revised to worker based on aerial imagery
717900.00	4676600.00	No Data	No Data	Worker	Revised to worker based on aerial imagery
717925.00	4676600.00	No Data	No Data	Worker	Revised to worker based on aerial imagery
717950.00	4676600.00	No Data	No Data	Worker	Revised to worker based on aerial imagery
717975.00	4676600.00	No Data	No Data	Worker	Revised to worker based on aerial imagery
718000.00	4676600.00	No Data	No Data	Worker	Revised to worker based on aerial imagery
718025.00	4676600.00	No Data	No Data	Worker	Revised to worker based on aerial imagery
718050.00	4676600.00	No Data	No Data	Worker	Revised to worker based on aerial imagery
718075.00	4676600.00	No Data	No Data	Worker	Revised to worker based on aerial imagery
728400.00	4684950.00	No Data	No Data	Acute	Revised to acute based on aerial imagery
718100.00	4676600.00	No Data	No Data	Worker	Revised to worker based on aerial imagery
718125.00	4676600.00	No Data	No Data	Worker	Revised to worker based on aerial imagery
718150.00	4676600.00	No Data	No Data	Risk not assessed	Right-of-way
718175.00	4676600.00	No Data	No Data	Worker	Revised to worker based on aerial imagery
718200.00	4676600.00	No Data	No Data	Worker	Revised to worker based on aerial imagery
718225.00	4676600.00	No Data	No Data	Worker	Revised to worker based on aerial imagery
718250.00	4676600.00	No Data	No Data	Worker	Revised to worker based on aerial imagery
718275.00	4676600.00	No Data	No Data	Worker	Revised to worker based on aerial imagery
718300.00	4676600.00	No Data	No Data	Worker	Revised to worker based on aerial imagery
718325.00	4676600.00	No Data	No Data	Worker	Revised to worker based on aerial imagery
728900.00	4684950.00	No Data	No Data	Acute	Revised to acute based on aerial imagery
718350.00	4676600.00	No Data	No Data	Worker	Revised to worker based on aerial imagery
718375.00	4676600.00	No Data	No Data	Worker	Revised to worker based on aerial imagery
718400.00	4676600.00	No Data	No Data	Worker	Revised to worker based on aerial imagery
718425.00	4676600.00	No Data	No Data	Acute	Revised to acute based on aerial imagery
718450.00	4676600.00	No Data	No Data	Acute	Revised to acute based on aerial imagery
718475.00	4676600.00	No Data	No Data	Acute	Revised to acute based on aerial imagery
718500.00	4676600.00	No Data	No Data	Acute	Revised to acute based on aerial imagery
718525.00	4676600.00	No Data	No Data	Acute	Revised to acute based on aerial imagery
718550.00	4676600.00	No Data	No Data	Acute	Revised to acute based on aerial imagery
718575.00	4676600.00	No Data	No Data	Acute	Revised to acute based on aerial imagery
707900.00	4685450.00	No Data	No Data	Acute	Revised to acute based on aerial imagery
718600.00	4676600.00	No Data	No Data	Acute	Revised to acute based on aerial imagery
718625.00	4676600.00	No Data	No Data	Acute	Revised to acute based on aerial imagery
718650.00	4676600.00	No Data	No Data	Acute	Revised to acute based on aerial imagery
718675.00	4676600.00	No Data	No Data	Acute	Revised to acute based on aerial imagery
718700.00	4676600.00	No Data	No Data	Acute	Revised to acute based on aerial imagery
718725.00	4676600.00	No Data	No Data	Acute	Revised to acute based on aerial imagery
718750.00	4676600.00	No Data	No Data	Acute	Revised to acute based on aerial imagery
718775.00	4676600.00	No Data	No Data	Acute	Revised to acute based on aerial imagery
718800.00	4676600.00	No Data	No Data	Acute	Revised to acute based on aerial imagery
718825.00	4676600.00	No Data	No Data	Acute	Revised to acute based on aerial imagery
708400.00	4685450.00	No Data	No Data	Acute	Revised to acute based on aerial imagery

Table 4–9
Summary of Revisions to Statewide Zoning
(Crosswalk of All Receptors)
Collins Pine Company — Lakeview, Oregon

UTM Coordinates (m)		Zoning Dataset Used for Exposure Classification		Exposure Type Classification	Reason for Exposure Type Classification Revision
Easting	Northing	Oregon Statewide	City of Lakeview		
718850.00	4676600.00	No Data	No Data	Acute	Revised to acute based on aerial imagery
718875.00	4676600.00	No Data	No Data	Acute	Revised to acute based on aerial imagery
718900.00	4676600.00	No Data	No Data	Acute	Revised to acute based on aerial imagery
718925.00	4676600.00	No Data	No Data	Acute	Revised to acute based on aerial imagery
718950.00	4676600.00	No Data	No Data	Acute	Revised to acute based on aerial imagery
718975.00	4676600.00	No Data	No Data	Acute	Revised to acute based on aerial imagery
719000.00	4676600.00	No Data	No Data	Acute	Revised to acute based on aerial imagery
719025.00	4676600.00	No Data	No Data	Acute	Revised to acute based on aerial imagery
719050.00	4676600.00	No Data	No Data	Acute	Revised to acute based on aerial imagery
719075.00	4676600.00	No Data	No Data	Acute	Revised to acute based on aerial imagery
727400.00	4665950.00	No Data	No Data	Acute	Revised to acute based on aerial imagery
708900.00	4685450.00	No Data	No Data	Acute	Revised to acute based on aerial imagery
719100.00	4676600.00	No Data	No Data	Acute	Revised to acute based on aerial imagery
719125.00	4676600.00	No Data	No Data	Acute	Revised to acute based on aerial imagery
719150.00	4676600.00	No Data	No Data	Acute	Revised to acute based on aerial imagery
719175.00	4676600.00	No Data	No Data	Acute	Revised to acute based on aerial imagery
719200.00	4676600.00	No Data	No Data	Acute	Revised to acute based on aerial imagery
719225.00	4676600.00	No Data	No Data	Acute	Revised to acute based on aerial imagery
719250.00	4676600.00	No Data	No Data	Acute	Revised to acute based on aerial imagery
719275.00	4676600.00	No Data	No Data	Acute	Revised to acute based on aerial imagery
719300.00	4676600.00	No Data	No Data	Acute	Revised to acute based on aerial imagery
719325.00	4676600.00	No Data	No Data	Acute	Revised to acute based on aerial imagery
709400.00	4685450.00	No Data	No Data	Acute	Revised to acute based on aerial imagery
719350.00	4676600.00	No Data	No Data	Acute	Revised to acute based on aerial imagery
719375.00	4676600.00	No Data	No Data	Acute	Revised to acute based on aerial imagery
719400.00	4676600.00	No Data	No Data	Acute	Revised to acute based on aerial imagery
719425.00	4676600.00	No Data	No Data	Acute	Revised to acute based on aerial imagery
719450.00	4676600.00	No Data	No Data	Acute	Revised to acute based on aerial imagery
719475.00	4676600.00	No Data	No Data	Acute	Revised to acute based on aerial imagery
719500.00	4676600.00	No Data	No Data	Acute	Revised to acute based on aerial imagery
719525.00	4676600.00	No Data	No Data	Acute	Revised to acute based on aerial imagery
719550.00	4676600.00	No Data	No Data	Acute	Revised to acute based on aerial imagery
719575.00	4676600.00	No Data	No Data	Acute	Revised to acute based on aerial imagery
709900.00	4685450.00	No Data	No Data	Acute	Revised to acute based on aerial imagery
719600.00	4676600.00	No Data	No Data	Acute	Revised to acute based on aerial imagery
719625.00	4676600.00	No Data	No Data	Acute	Revised to acute based on aerial imagery
719650.00	4676600.00	No Data	No Data	Acute	Revised to acute based on aerial imagery
719675.00	4676600.00	No Data	No Data	Acute	Revised to acute based on aerial imagery
719700.00	4676600.00	No Data	No Data	Acute	Revised to acute based on aerial imagery
717700.00	4676625.00	No Data	No Data	Worker	Revised to worker based on aerial imagery
717725.00	4676625.00	No Data	No Data	Worker	Revised to worker based on aerial imagery
717750.00	4676625.00	No Data	No Data	Worker	Revised to worker based on aerial imagery
717775.00	4676625.00	No Data	No Data	Worker	Revised to worker based on aerial imagery
717800.00	4676625.00	No Data	No Data	Worker	Revised to worker based on aerial imagery
710400.00	4685450.00	No Data	No Data	Acute	Revised to acute based on aerial imagery
717825.00	4676625.00	No Data	No Data	Worker	Revised to worker based on aerial imagery
717850.00	4676625.00	No Data	No Data	Worker	Revised to worker based on aerial imagery
717875.00	4676625.00	No Data	No Data	Risk not assessed	Right-of-way
717900.00	4676625.00	No Data	No Data	Risk not assessed	Right-of-way
717925.00	4676625.00	No Data	No Data	Risk not assessed	Right-of-way
717950.00	4676625.00	No Data	No Data	Risk not assessed	Right-of-way
717975.00	4676625.00	No Data	No Data	Risk not assessed	Right-of-way
718000.00	4676625.00	No Data	No Data	Risk not assessed	Right-of-way
718025.00	4676625.00	No Data	No Data	Risk not assessed	Right-of-way
718050.00	4676625.00	No Data	No Data	Risk not assessed	Right-of-way
710900.00	4685450.00	No Data	No Data	Acute	Revised to acute based on aerial imagery
718075.00	4676625.00	No Data	No Data	Risk not assessed	Right-of-way
718100.00	4676625.00	No Data	No Data	Risk not assessed	Right-of-way
718125.00	4676625.00	No Data	No Data	Risk not assessed	Right-of-way
718150.00	4676625.00	No Data	No Data	Worker	Revised to worker based on aerial imagery
718175.00	4676625.00	No Data	No Data	Worker	Revised to worker based on aerial imagery
718200.00	4676625.00	No Data	No Data	Worker	Revised to worker based on aerial imagery
718225.00	4676625.00	No Data	No Data	Worker	Revised to worker based on aerial imagery
718250.00	4676625.00	No Data	No Data	Worker	Revised to worker based on aerial imagery
718275.00	4676625.00	No Data	No Data	Worker	Revised to worker based on aerial imagery
718300.00	4676625.00	No Data	No Data	Worker	Revised to worker based on aerial imagery
711400.00	4685450.00	No Data	No Data	Acute	Revised to acute based on aerial imagery
718325.00	4676625.00	No Data	No Data	Worker	Revised to worker based on aerial imagery
718350.00	4676625.00	No Data	No Data	Worker	Revised to worker based on aerial imagery
718375.00	4676625.00	No Data	No Data	Worker	Revised to worker based on aerial imagery
718400.00	4676625.00	No Data	No Data	Worker	Revised to worker based on aerial imagery
718425.00	4676625.00	No Data	No Data	Acute	Revised to acute based on aerial imagery
718450.00	4676625.00	No Data	No Data	Acute	Revised to acute based on aerial imagery
718475.00	4676625.00	No Data	No Data	Acute	Revised to acute based on aerial imagery
718500.00	4676625.00	No Data	No Data	Acute	Revised to acute based on aerial imagery
718525.00	4676625.00	No Data	No Data	Acute	Revised to acute based on aerial imagery
718550.00	4676625.00	No Data	No Data	Acute	Revised to acute based on aerial imagery
711900.00	4685450.00	No Data	No Data	Worker	Revised to worker based on aerial imagery
718575.00	4676625.00	No Data	No Data	Acute	Revised to acute based on aerial imagery
718600.00	4676625.00	No Data	No Data	Acute	Revised to acute based on aerial imagery
718625.00	4676625.00	No Data	No Data	Acute	Revised to acute based on aerial imagery
718650.00	4676625.00	No Data	No Data	Acute	Revised to acute based on aerial imagery
718675.00	4676625.00	No Data	No Data	Acute	Revised to acute based on aerial imagery
718700.00	4676625.00	No Data	No Data	Acute	Revised to acute based on aerial imagery
718725.00	4676625.00	No Data	No Data	Acute	Revised to acute based on aerial imagery
718750.00	4676625.00	No Data	No Data	Acute	Revised to acute based on aerial imagery
718775.00	4676625.00	No Data	No Data	Acute	Revised to acute based on aerial imagery
718800.00	4676625.00	No Data	No Data	Acute	Revised to acute based on aerial imagery
712400.00	4685450.00	No Data	No Data	Worker	Revised to worker based on aerial imagery
718825.00	4676625.00	No Data	No Data	Acute	Revised to acute based on aerial imagery
718850.00	4676625.00	No Data	No Data	Acute	Revised to acute based on aerial imagery
718875.00	4676625.00	No Data	No Data	Acute	Revised to acute based on aerial imagery
718900.00	4676625.00	No Data	No Data	Acute	Revised to acute based on aerial imagery
718925.00	4676625.00	No Data	No Data	Acute	Revised to acute based on aerial imagery
718950.00	4676625.00	No Data	No Data	Acute	Revised to acute based on aerial imagery
718975.00	4676625.00	No Data	No Data	Acute	Revised to acute based on aerial imagery

Table 4–9
Summary of Revisions to Statewide Zoning
(Crosswalk of All Receptors)
Collins Pine Company — Lakeview, Oregon

UTM Coordinates (m)		Zoning Dataset Used for Exposure Classification		Exposure Type Classification	Reason for Exposure Type Classification Revision
Easting	Northing	Oregon Statewide	City of Lakeview		
719000.00	4676625.00	No Data	No Data	Acute	Revised to acute based on aerial imagery
719025.00	4676625.00	No Data	No Data	Acute	Revised to acute based on aerial imagery
719050.00	4676625.00	No Data	No Data	Acute	Revised to acute based on aerial imagery
712900.00	4685450.00	No Data	No Data	Worker	Revised to worker based on aerial imagery
719075.00	4676625.00	No Data	No Data	Acute	Revised to acute based on aerial imagery
719100.00	4676625.00	No Data	No Data	Acute	Revised to acute based on aerial imagery
719125.00	4676625.00	No Data	No Data	Acute	Revised to acute based on aerial imagery
719150.00	4676625.00	No Data	No Data	Acute	Revised to acute based on aerial imagery
719175.00	4676625.00	No Data	No Data	Acute	Revised to acute based on aerial imagery
719200.00	4676625.00	No Data	No Data	Acute	Revised to acute based on aerial imagery
719225.00	4676625.00	No Data	No Data	Acute	Revised to acute based on aerial imagery
719250.00	4676625.00	No Data	No Data	Acute	Revised to acute based on aerial imagery
719275.00	4676625.00	No Data	No Data	Acute	Revised to acute based on aerial imagery
719300.00	4676625.00	No Data	No Data	Acute	Revised to acute based on aerial imagery
713400.00	4685450.00	No Data	No Data	Worker	Revised to worker based on aerial imagery
719325.00	4676625.00	No Data	No Data	Acute	Revised to acute based on aerial imagery
719350.00	4676625.00	No Data	No Data	Acute	Revised to acute based on aerial imagery
719375.00	4676625.00	No Data	No Data	Acute	Revised to acute based on aerial imagery
719400.00	4676625.00	No Data	No Data	Acute	Revised to acute based on aerial imagery
719425.00	4676625.00	No Data	No Data	Acute	Revised to acute based on aerial imagery
719450.00	4676625.00	No Data	No Data	Acute	Revised to acute based on aerial imagery
719475.00	4676625.00	No Data	No Data	Acute	Revised to acute based on aerial imagery
719500.00	4676625.00	No Data	No Data	Acute	Revised to acute based on aerial imagery
719525.00	4676625.00	No Data	No Data	Acute	Revised to acute based on aerial imagery
719550.00	4676625.00	No Data	No Data	Acute	Revised to acute based on aerial imagery
727900.00	4665950.00	No Data	No Data	Acute	Revised to acute based on aerial imagery
713900.00	4685450.00	No Data	No Data	Worker	Revised to worker based on aerial imagery
719575.00	4676625.00	No Data	No Data	Acute	Revised to acute based on aerial imagery
719600.00	4676625.00	No Data	No Data	Acute	Revised to acute based on aerial imagery
719625.00	4676625.00	No Data	No Data	Acute	Revised to acute based on aerial imagery
719650.00	4676625.00	No Data	No Data	Acute	Revised to acute based on aerial imagery
719675.00	4676625.00	No Data	No Data	Acute	Revised to acute based on aerial imagery
719700.00	4676625.00	No Data	No Data	Acute	Revised to acute based on aerial imagery
717700.00	4676650.00	No Data	No Data	Worker	Revised to worker based on aerial imagery
717725.00	4676650.00	No Data	No Data	Worker	Revised to worker based on aerial imagery
717750.00	4676650.00	No Data	No Data	Worker	Revised to worker based on aerial imagery
717775.00	4676650.00	No Data	No Data	Worker	Revised to worker based on aerial imagery
714400.00	4685450.00	No Data	No Data	Worker	Revised to worker based on aerial imagery
717800.00	4676650.00	No Data	No Data	Worker	Revised to worker based on aerial imagery
717825.00	4676650.00	No Data	No Data	Worker	Revised to worker based on aerial imagery
717850.00	4676650.00	No Data	No Data	Worker	Revised to worker based on aerial imagery
717875.00	4676650.00	No Data	No Data	Worker	Revised to worker based on aerial imagery
717900.00	4676650.00	No Data	No Data	Worker	Revised to worker based on aerial imagery
717925.00	4676650.00	No Data	No Data	Worker	Revised to worker based on aerial imagery
717950.00	4676650.00	No Data	No Data	Worker	Revised to worker based on aerial imagery
717975.00	4676650.00	No Data	No Data	Residential	Revised to residential based on aerial imagery
718000.00	4676650.00	No Data	No Data	Residential	Revised to residential based on aerial imagery
718025.00	4676650.00	No Data	No Data	Residential	Revised to residential based on aerial imagery
714900.00	4685450.00	No Data	No Data	Worker	Revised to worker based on aerial imagery
718050.00	4676650.00	No Data	No Data	Residential	Revised to residential based on aerial imagery
718075.00	4676650.00	No Data	No Data	Residential	Revised to residential based on aerial imagery
718100.00	4676650.00	No Data	No Data	Risk not assessed	Right-of-way
718125.00	4676650.00	No Data	No Data	Worker	Revised to worker based on aerial imagery
718150.00	4676650.00	No Data	No Data	Worker	Revised to worker based on aerial imagery
718175.00	4676650.00	No Data	No Data	Worker	Revised to worker based on aerial imagery
718200.00	4676650.00	No Data	No Data	Worker	Revised to worker based on aerial imagery
718225.00	4676650.00	No Data	No Data	Worker	Revised to worker based on aerial imagery
718250.00	4676650.00	No Data	No Data	Worker	Revised to worker based on aerial imagery
718275.00	4676650.00	No Data	No Data	Worker	Revised to worker based on aerial imagery
715400.00	4685450.00	No Data	No Data	Worker	Revised to worker based on aerial imagery
718300.00	4676650.00	No Data	No Data	Worker	Revised to worker based on aerial imagery
718325.00	4676650.00	No Data	No Data	Worker	Revised to worker based on aerial imagery
718350.00	4676650.00	No Data	No Data	Worker	Revised to worker based on aerial imagery
718375.00	4676650.00	No Data	No Data	Worker	Revised to worker based on aerial imagery
718400.00	4676650.00	No Data	No Data	Worker	Revised to worker based on aerial imagery
718425.00	4676650.00	No Data	No Data	Acute	Revised to acute based on aerial imagery
718450.00	4676650.00	No Data	No Data	Acute	Revised to acute based on aerial imagery
718475.00	4676650.00	No Data	No Data	Acute	Revised to acute based on aerial imagery
718500.00	4676650.00	No Data	No Data	Acute	Revised to acute based on aerial imagery
718525.00	4676650.00	No Data	No Data	Acute	Revised to acute based on aerial imagery
715900.00	4685450.00	No Data	No Data	Worker	Revised to worker based on aerial imagery
718550.00	4676650.00	No Data	No Data	Acute	Revised to acute based on aerial imagery
718575.00	4676650.00	No Data	No Data	Acute	Revised to acute based on aerial imagery
718600.00	4676650.00	No Data	No Data	Acute	Revised to acute based on aerial imagery
718625.00	4676650.00	No Data	No Data	Acute	Revised to acute based on aerial imagery
718650.00	4676650.00	No Data	No Data	Acute	Revised to acute based on aerial imagery
718675.00	4676650.00	No Data	No Data	Acute	Revised to acute based on aerial imagery
718700.00	4676650.00	No Data	No Data	Acute	Revised to acute based on aerial imagery
718725.00	4676650.00	No Data	No Data	Acute	Revised to acute based on aerial imagery
718750.00	4676650.00	No Data	No Data	Acute	Revised to acute based on aerial imagery
718775.00	4676650.00	No Data	No Data	Acute	Revised to acute based on aerial imagery
716400.00	4685450.00	No Data	No Data	Worker	Revised to worker based on aerial imagery
718800.00	4676650.00	No Data	No Data	Acute	Revised to acute based on aerial imagery
718825.00	4676650.00	No Data	No Data	Acute	Revised to acute based on aerial imagery
718850.00	4676650.00	No Data	No Data	Acute	Revised to acute based on aerial imagery
718875.00	4676650.00	No Data	No Data	Acute	Revised to acute based on aerial imagery
718900.00	4676650.00	No Data	No Data	Acute	Revised to acute based on aerial imagery
718925.00	4676650.00	No Data	No Data	Acute	Revised to acute based on aerial imagery
718950.00	4676650.00	No Data	No Data	Acute	Revised to acute based on aerial imagery
718975.00	4676650.00	No Data	No Data	Acute	Revised to acute based on aerial imagery
719000.00	4676650.00	No Data	No Data	Acute	Revised to acute based on aerial imagery
719025.00	4676650.00	No Data	No Data	Acute	Revised to acute based on aerial imagery
716900.00	4685450.00	No Data	No Data	Worker	Revised to worker based on aerial imagery
719050.00	4676650.00	No Data	No Data	Acute	Revised to acute based on aerial imagery
719075.00	4676650.00	No Data	No Data	Acute	Revised to acute based on aerial imagery
719100.00	4676650.00	No Data	No Data	Acute	Revised to acute based on aerial imagery

Table 4–9
Summary of Revisions to Statewide Zoning
(Crosswalk of All Receptors)
Collins Pine Company — Lakeview, Oregon

UTM Coordinates (m)		Zoning Dataset Used for Exposure Classification		Exposure Type Classification	Reason for Exposure Type Classification Revision
Easting	Northing	Oregon Statewide	City of Lakeview		
719125.00	4676650.00	No Data	No Data	Acute	Revised to acute based on aerial imagery
719150.00	4676650.00	No Data	No Data	Acute	Revised to acute based on aerial imagery
719175.00	4676650.00	No Data	No Data	Acute	Revised to acute based on aerial imagery
719200.00	4676650.00	No Data	No Data	Acute	Revised to acute based on aerial imagery
719225.00	4676650.00	No Data	No Data	Acute	Revised to acute based on aerial imagery
719250.00	4676650.00	No Data	No Data	Acute	Revised to acute based on aerial imagery
719275.00	4676650.00	No Data	No Data	Acute	Revised to acute based on aerial imagery
717400.00	4685450.00	No Data	No Data	Worker	Revised to worker based on aerial imagery
719300.00	4676650.00	No Data	No Data	Acute	Revised to acute based on aerial imagery
719325.00	4676650.00	No Data	No Data	Acute	Revised to acute based on aerial imagery
719350.00	4676650.00	No Data	No Data	Acute	Revised to acute based on aerial imagery
719375.00	4676650.00	No Data	No Data	Acute	Revised to acute based on aerial imagery
719400.00	4676650.00	No Data	No Data	Acute	Revised to acute based on aerial imagery
719425.00	4676650.00	No Data	No Data	Acute	Revised to acute based on aerial imagery
719450.00	4676650.00	No Data	No Data	Acute	Revised to acute based on aerial imagery
719475.00	4676650.00	No Data	No Data	Acute	Revised to acute based on aerial imagery
719500.00	4676650.00	No Data	No Data	Acute	Revised to acute based on aerial imagery
719525.00	4676650.00	No Data	No Data	Acute	Revised to acute based on aerial imagery
717900.00	4685450.00	No Data	No Data	Worker	Revised to worker based on aerial imagery
719550.00	4676650.00	No Data	No Data	Acute	Revised to acute based on aerial imagery
719575.00	4676650.00	No Data	No Data	Acute	Revised to acute based on aerial imagery
719600.00	4676650.00	No Data	No Data	Acute	Revised to acute based on aerial imagery
719625.00	4676650.00	No Data	No Data	Acute	Revised to acute based on aerial imagery
719650.00	4676650.00	No Data	No Data	Acute	Revised to acute based on aerial imagery
719675.00	4676650.00	No Data	No Data	Acute	Revised to acute based on aerial imagery
719700.00	4676650.00	No Data	No Data	Acute	Revised to acute based on aerial imagery
717700.00	4676675.00	No Data	No Data	Worker	Revised to worker based on aerial imagery
717725.00	4676675.00	No Data	No Data	Worker	Revised to worker based on aerial imagery
717750.00	4676675.00	No Data	No Data	Worker	Revised to worker based on aerial imagery
718400.00	4685450.00	No Data	No Data	Worker	Revised to worker based on aerial imagery
717775.00	4676675.00	No Data	No Data	Worker	Revised to worker based on aerial imagery
717800.00	4676675.00	No Data	No Data	Worker	Revised to worker based on aerial imagery
717825.00	4676675.00	No Data	No Data	Worker	Revised to worker based on aerial imagery
717850.00	4676675.00	No Data	No Data	Worker	Revised to worker based on aerial imagery
717875.00	4676675.00	No Data	No Data	Worker	Revised to worker based on aerial imagery
717900.00	4676675.00	No Data	No Data	Worker	Revised to worker based on aerial imagery
717925.00	4676675.00	No Data	No Data	Worker	Revised to worker based on aerial imagery
717950.00	4676675.00	No Data	No Data	Worker	Revised to worker based on aerial imagery
717975.00	4676675.00	No Data	No Data	Residential	Revised to residential based on aerial imagery
718000.00	4676675.00	No Data	No Data	Residential	Revised to residential based on aerial imagery
728400.00	4665950.00	No Data	No Data	Acute	Revised to acute based on aerial imagery
718900.00	4685450.00	No Data	No Data	Acute	Revised to acute based on aerial imagery
718025.00	4676675.00	No Data	No Data	Residential	Revised to residential based on aerial imagery
718050.00	4676675.00	No Data	No Data	Residential	Revised to residential based on aerial imagery
718075.00	4676675.00	No Data	No Data	Risk not assessed	Right-of-way
718100.00	4676675.00	No Data	No Data	Worker	Revised to worker based on aerial imagery
718125.00	4676675.00	No Data	No Data	Worker	Revised to worker based on aerial imagery
718150.00	4676675.00	No Data	No Data	Worker	Revised to worker based on aerial imagery
718175.00	4676675.00	No Data	No Data	Worker	Revised to worker based on aerial imagery
718200.00	4676675.00	No Data	No Data	Worker	Revised to worker based on aerial imagery
718225.00	4676675.00	No Data	No Data	Worker	Revised to worker based on aerial imagery
718250.00	4676675.00	No Data	No Data	Worker	Revised to worker based on aerial imagery
719400.00	4685450.00	No Data	No Data	Acute	Revised to acute based on aerial imagery
718275.00	4676675.00	No Data	No Data	Worker	Revised to worker based on aerial imagery
718300.00	4676675.00	No Data	No Data	Worker	Revised to worker based on aerial imagery
718325.00	4676675.00	No Data	No Data	Worker	Revised to worker based on aerial imagery
718350.00	4676675.00	No Data	No Data	Worker	Revised to worker based on aerial imagery
718375.00	4676675.00	No Data	No Data	Worker	Revised to worker based on aerial imagery
718400.00	4676675.00	No Data	No Data	Acute	Revised to acute based on aerial imagery
718425.00	4676675.00	No Data	No Data	Acute	Revised to acute based on aerial imagery
718450.00	4676675.00	No Data	No Data	Acute	Revised to acute based on aerial imagery
718475.00	4676675.00	No Data	No Data	Acute	Revised to acute based on aerial imagery
718500.00	4676675.00	No Data	No Data	Acute	Revised to acute based on aerial imagery
719900.00	4685450.00	No Data	No Data	Acute	Revised to acute based on aerial imagery
718525.00	4676675.00	No Data	No Data	Acute	Revised to acute based on aerial imagery
718550.00	4676675.00	No Data	No Data	Acute	Revised to acute based on aerial imagery
718575.00	4676675.00	No Data	No Data	Acute	Revised to acute based on aerial imagery
718600.00	4676675.00	No Data	No Data	Acute	Revised to acute based on aerial imagery
718625.00	4676675.00	No Data	No Data	Acute	Revised to acute based on aerial imagery
718650.00	4676675.00	No Data	No Data	Acute	Revised to acute based on aerial imagery
718675.00	4676675.00	No Data	No Data	Acute	Revised to acute based on aerial imagery
718700.00	4676675.00	No Data	No Data	Acute	Revised to acute based on aerial imagery
718725.00	4676675.00	No Data	No Data	Acute	Revised to acute based on aerial imagery
718750.00	4676675.00	No Data	No Data	Acute	Revised to acute based on aerial imagery
720400.00	4685450.00	No Data	No Data	Acute	Revised to acute based on aerial imagery
718775.00	4676675.00	No Data	No Data	Acute	Revised to acute based on aerial imagery
718800.00	4676675.00	No Data	No Data	Acute	Revised to acute based on aerial imagery
718825.00	4676675.00	No Data	No Data	Acute	Revised to acute based on aerial imagery
718850.00	4676675.00	No Data	No Data	Acute	Revised to acute based on aerial imagery
718875.00	4676675.00	No Data	No Data	Acute	Revised to acute based on aerial imagery
718900.00	4676675.00	No Data	No Data	Acute	Revised to acute based on aerial imagery
718925.00	4676675.00	No Data	No Data	Acute	Revised to acute based on aerial imagery
718950.00	4676675.00	No Data	No Data	Acute	Revised to acute based on aerial imagery
718975.00	4676675.00	No Data	No Data	Acute	Revised to acute based on aerial imagery
719000.00	4676675.00	No Data	No Data	Acute	Revised to acute based on aerial imagery
720900.00	4685450.00	No Data	No Data	Acute	Revised to acute based on aerial imagery
719025.00	4676675.00	No Data	No Data	Acute	Revised to acute based on aerial imagery
719050.00	4676675.00	No Data	No Data	Acute	Revised to acute based on aerial imagery
719075.00	4676675.00	No Data	No Data	Acute	Revised to acute based on aerial imagery
719100.00	4676675.00	No Data	No Data	Acute	Revised to acute based on aerial imagery
719125.00	4676675.00	No Data	No Data	Acute	Revised to acute based on aerial imagery
719150.00	4676675.00	No Data	No Data	Acute	Revised to acute based on aerial imagery
719175.00	4676675.00	No Data	No Data	Acute	Revised to acute based on aerial imagery
719200.00	4676675.00	No Data	No Data	Acute	Revised to acute based on aerial imagery
719225.00	4676675.00	No Data	No Data	Acute	Revised to acute based on aerial imagery
719250.00	4676675.00	No Data	No Data	Acute	Revised to acute based on aerial imagery

Table 4–9
Summary of Revisions to Statewide Zoning
(Crosswalk of All Receptors)
Collins Pine Company — Lakeview, Oregon

UTM Coordinates (m)		Zoning Dataset Used for Exposure Classification		Exposure Type Classification	Reason for Exposure Type Classification Revision
Easting	Northing	Oregon Statewide	City of Lakeview		
721400.00	4685450.00	No Data	No Data	Acute	Revised to acute based on aerial imagery
719275.00	4676675.00	No Data	No Data	Acute	Revised to acute based on aerial imagery
719300.00	4676675.00	No Data	No Data	Acute	Revised to acute based on aerial imagery
719325.00	4676675.00	No Data	No Data	Acute	Revised to acute based on aerial imagery
719350.00	4676675.00	No Data	No Data	Acute	Revised to acute based on aerial imagery
719375.00	4676675.00	No Data	No Data	Acute	Revised to acute based on aerial imagery
719400.00	4676675.00	No Data	No Data	Acute	Revised to acute based on aerial imagery
719425.00	4676675.00	No Data	No Data	Acute	Revised to acute based on aerial imagery
719450.00	4676675.00	No Data	No Data	Acute	Revised to acute based on aerial imagery
719475.00	4676675.00	No Data	No Data	Acute	Revised to acute based on aerial imagery
719500.00	4676675.00	No Data	No Data	Acute	Revised to acute based on aerial imagery
721900.00	4685450.00	No Data	No Data	Acute	Revised to acute based on aerial imagery
719525.00	4676675.00	No Data	No Data	Acute	Revised to acute based on aerial imagery
719550.00	4676675.00	No Data	No Data	Acute	Revised to acute based on aerial imagery
719575.00	4676675.00	No Data	No Data	Acute	Revised to acute based on aerial imagery
719600.00	4676675.00	No Data	No Data	Acute	Revised to acute based on aerial imagery
719625.00	4676675.00	No Data	No Data	Acute	Revised to acute based on aerial imagery
719650.00	4676675.00	No Data	No Data	Acute	Revised to acute based on aerial imagery
719675.00	4676675.00	No Data	No Data	Acute	Revised to acute based on aerial imagery
719700.00	4676675.00	No Data	No Data	Acute	Revised to acute based on aerial imagery
717700.00	4676700.00	No Data	No Data	Worker	Revised to worker based on aerial imagery
717725.00	4676700.00	No Data	No Data	Worker	Revised to worker based on aerial imagery
722400.00	4685450.00	No Data	No Data	Acute	Revised to acute based on aerial imagery
717750.00	4676700.00	No Data	No Data	Worker	Revised to worker based on aerial imagery
717775.00	4676700.00	No Data	No Data	Worker	Revised to worker based on aerial imagery
717800.00	4676700.00	No Data	No Data	Worker	Revised to worker based on aerial imagery
717825.00	4676700.00	No Data	No Data	Worker	Revised to worker based on aerial imagery
717850.00	4676700.00	No Data	No Data	Worker	Revised to worker based on aerial imagery
717875.00	4676700.00	No Data	No Data	Worker	Revised to worker based on aerial imagery
717900.00	4676700.00	No Data	No Data	Worker	Revised to worker based on aerial imagery
717925.00	4676700.00	No Data	No Data	Worker	Revised to worker based on aerial imagery
717950.00	4676700.00	No Data	No Data	Residential	Revised to residential based on aerial imagery
717975.00	4676700.00	No Data	No Data	Residential	Revised to residential based on aerial imagery
722900.00	4685450.00	No Data	No Data	Acute	Revised to acute based on aerial imagery
718000.00	4676700.00	No Data	No Data	Residential	Revised to residential based on aerial imagery
718025.00	4676700.00	No Data	No Data	Residential	Revised to residential based on aerial imagery
718050.00	4676700.00	No Data	No Data	Risk not assessed	Right-of-way
718075.00	4676700.00	No Data	No Data	Risk not assessed	Right-of-way
718100.00	4676700.00	No Data	No Data	Worker	Revised to worker based on aerial imagery
718125.00	4676700.00	No Data	No Data	Worker	Revised to worker based on aerial imagery
718150.00	4676700.00	No Data	No Data	Worker	Revised to worker based on aerial imagery
718175.00	4676700.00	No Data	No Data	Worker	Revised to worker based on aerial imagery
718200.00	4676700.00	No Data	No Data	Worker	Revised to worker based on aerial imagery
718225.00	4676700.00	No Data	No Data	Worker	Revised to worker based on aerial imagery
723400.00	4685450.00	No Data	No Data	Acute	Revised to acute based on aerial imagery
718250.00	4676700.00	No Data	No Data	Worker	Revised to worker based on aerial imagery
718275.00	4676700.00	No Data	No Data	Worker	Revised to worker based on aerial imagery
718300.00	4676700.00	No Data	No Data	Worker	Revised to worker based on aerial imagery
718325.00	4676700.00	No Data	No Data	Worker	Revised to worker based on aerial imagery
718350.00	4676700.00	No Data	No Data	Worker	Revised to worker based on aerial imagery
718375.00	4676700.00	No Data	No Data	Acute	Revised to acute based on aerial imagery
718400.00	4676700.00	No Data	No Data	Acute	Revised to acute based on aerial imagery
718425.00	4676700.00	No Data	No Data	Acute	Revised to acute based on aerial imagery
718450.00	4676700.00	No Data	No Data	Acute	Revised to acute based on aerial imagery
718475.00	4676700.00	No Data	No Data	Acute	Revised to acute based on aerial imagery
728900.00	4665950.00	No Data	No Data	Acute	Revised to acute based on aerial imagery
723900.00	4685450.00	No Data	No Data	Acute	Revised to acute based on aerial imagery
718500.00	4676700.00	No Data	No Data	Acute	Revised to acute based on aerial imagery
718525.00	4676700.00	No Data	No Data	Acute	Revised to acute based on aerial imagery
718550.00	4676700.00	No Data	No Data	Acute	Revised to acute based on aerial imagery
718575.00	4676700.00	No Data	No Data	Acute	Revised to acute based on aerial imagery
718600.00	4676700.00	No Data	No Data	Acute	Revised to acute based on aerial imagery
718625.00	4676700.00	No Data	No Data	Acute	Revised to acute based on aerial imagery
718650.00	4676700.00	No Data	No Data	Acute	Revised to acute based on aerial imagery
718675.00	4676700.00	No Data	No Data	Acute	Revised to acute based on aerial imagery
718700.00	4676700.00	No Data	No Data	Acute	Revised to acute based on aerial imagery
718725.00	4676700.00	No Data	No Data	Acute	Revised to acute based on aerial imagery
724400.00	4685450.00	No Data	No Data	Acute	Revised to acute based on aerial imagery
718750.00	4676700.00	No Data	No Data	Acute	Revised to acute based on aerial imagery
718775.00	4676700.00	No Data	No Data	Acute	Revised to acute based on aerial imagery
718800.00	4676700.00	No Data	No Data	Acute	Revised to acute based on aerial imagery
718825.00	4676700.00	No Data	No Data	Acute	Revised to acute based on aerial imagery
718850.00	4676700.00	No Data	No Data	Acute	Revised to acute based on aerial imagery
718875.00	4676700.00	No Data	No Data	Acute	Revised to acute based on aerial imagery
718900.00	4676700.00	No Data	No Data	Acute	Revised to acute based on aerial imagery
718925.00	4676700.00	No Data	No Data	Acute	Revised to acute based on aerial imagery
718950.00	4676700.00	No Data	No Data	Acute	Revised to acute based on aerial imagery
718975.00	4676700.00	No Data	No Data	Acute	Revised to acute based on aerial imagery
724900.00	4685450.00	No Data	No Data	Acute	Revised to acute based on aerial imagery
719000.00	4676700.00	No Data	No Data	Acute	Revised to acute based on aerial imagery
719025.00	4676700.00	No Data	No Data	Acute	Revised to acute based on aerial imagery
719050.00	4676700.00	No Data	No Data	Acute	Revised to acute based on aerial imagery
719075.00	4676700.00	No Data	No Data	Acute	Revised to acute based on aerial imagery
719100.00	4676700.00	No Data	No Data	Acute	Revised to acute based on aerial imagery
719125.00	4676700.00	No Data	No Data	Acute	Revised to acute based on aerial imagery
719150.00	4676700.00	No Data	No Data	Acute	Revised to acute based on aerial imagery
719175.00	4676700.00	No Data	No Data	Acute	Revised to acute based on aerial imagery
719200.00	4676700.00	No Data	No Data	Acute	Revised to acute based on aerial imagery
719225.00	4676700.00	No Data	No Data	Acute	Revised to acute based on aerial imagery
725400.00	4685450.00	No Data	No Data	Acute	Revised to acute based on aerial imagery
719250.00	4676700.00	No Data	No Data	Acute	Revised to acute based on aerial imagery
719275.00	4676700.00	No Data	No Data	Acute	Revised to acute based on aerial imagery
719300.00	4676700.00	No Data	No Data	Acute	Revised to acute based on aerial imagery
719325.00	4676700.00	No Data	No Data	Acute	Revised to acute based on aerial imagery
719350.00	4676700.00	No Data	No Data	Acute	Revised to acute based on aerial imagery
719375.00	4676700.00	No Data	No Data	Acute	Revised to acute based on aerial imagery

Table 4–9
Summary of Revisions to Statewide Zoning
(Crosswalk of All Receptors)
Collins Pine Company — Lakeview, Oregon

UTM Coordinates (m)		Zoning Dataset Used for Exposure Classification		Exposure Type Classification	Reason for Exposure Type Classification Revision
Easting	Northing	Oregon Statewide	City of Lakeview		
719400.00	4676700.00	No Data	No Data	Acute	Revised to acute based on aerial imagery
719425.00	4676700.00	No Data	No Data	Acute	Revised to acute based on aerial imagery
719450.00	4676700.00	No Data	No Data	Acute	Revised to acute based on aerial imagery
719475.00	4676700.00	No Data	No Data	Acute	Revised to acute based on aerial imagery
725900.00	4685450.00	No Data	No Data	Acute	Revised to acute based on aerial imagery
719500.00	4676700.00	No Data	No Data	Acute	Revised to acute based on aerial imagery
719525.00	4676700.00	No Data	No Data	Acute	Revised to acute based on aerial imagery
719550.00	4676700.00	No Data	No Data	Acute	Revised to acute based on aerial imagery
719575.00	4676700.00	No Data	No Data	Acute	Revised to acute based on aerial imagery
719600.00	4676700.00	No Data	No Data	Acute	Revised to acute based on aerial imagery
719625.00	4676700.00	No Data	No Data	Acute	Revised to acute based on aerial imagery
719650.00	4676700.00	No Data	No Data	Acute	Revised to acute based on aerial imagery
719675.00	4676700.00	No Data	No Data	Acute	Revised to acute based on aerial imagery
719700.00	4676700.00	No Data	No Data	Acute	Revised to acute based on aerial imagery
717700.00	4676725.00	No Data	No Data	Worker	Revised to worker based on aerial imagery
726400.00	4685450.00	No Data	No Data	Acute	Revised to acute based on aerial imagery
717725.00	4676725.00	No Data	No Data	Worker	Revised to worker based on aerial imagery
717750.00	4676725.00	No Data	No Data	Worker	Revised to worker based on aerial imagery
717775.00	4676725.00	No Data	No Data	Worker	Revised to worker based on aerial imagery
717800.00	4676725.00	No Data	No Data	Worker	Revised to worker based on aerial imagery
717825.00	4676725.00	No Data	No Data	Worker	Revised to worker based on aerial imagery
717850.00	4676725.00	No Data	No Data	Worker	Revised to worker based on aerial imagery
717875.00	4676725.00	No Data	No Data	Worker	Revised to worker based on aerial imagery
717900.00	4676725.00	No Data	No Data	Worker	Revised to worker based on aerial imagery
717925.00	4676725.00	No Data	No Data	Worker	Revised to worker based on aerial imagery
717950.00	4676725.00	No Data	No Data	Residential	Revised to residential based on aerial imagery
726900.00	4685450.00	No Data	No Data	Acute	Revised to acute based on aerial imagery
717975.00	4676725.00	No Data	No Data	Residential	Revised to residential based on aerial imagery
718000.00	4676725.00	No Data	No Data	Residential	Revised to residential based on aerial imagery
718025.00	4676725.00	No Data	No Data	Residential	Revised to residential based on aerial imagery
718050.00	4676725.00	No Data	No Data	Risk not assessed	Right-of-way
718075.00	4676725.00	No Data	No Data	Worker	Revised to worker based on aerial imagery
718100.00	4676725.00	No Data	No Data	Worker	Revised to worker based on aerial imagery
718125.00	4676725.00	No Data	No Data	Worker	Revised to worker based on aerial imagery
718150.00	4676725.00	No Data	No Data	Worker	Revised to worker based on aerial imagery
718175.00	4676725.00	No Data	No Data	Worker	Revised to worker based on aerial imagery
718200.00	4676725.00	No Data	No Data	Worker	Revised to worker based on aerial imagery
727400.00	4685450.00	No Data	No Data	Acute	Revised to acute based on aerial imagery
718225.00	4676725.00	No Data	No Data	Worker	Revised to worker based on aerial imagery
718250.00	4676725.00	No Data	No Data	Worker	Revised to worker based on aerial imagery
718275.00	4676725.00	No Data	No Data	Worker	Revised to worker based on aerial imagery
718300.00	4676725.00	No Data	No Data	Worker	Revised to worker based on aerial imagery
718325.00	4676725.00	No Data	No Data	Worker	Revised to worker based on aerial imagery
718350.00	4676725.00	No Data	No Data	Worker	Revised to worker based on aerial imagery
718375.00	4676725.00	No Data	No Data	Acute	Revised to acute based on aerial imagery
718400.00	4676725.00	No Data	No Data	Acute	Revised to acute based on aerial imagery
718425.00	4676725.00	No Data	No Data	Acute	Revised to acute based on aerial imagery
718450.00	4676725.00	No Data	No Data	Acute	Revised to acute based on aerial imagery
727900.00	4685450.00	No Data	No Data	Acute	Revised to acute based on aerial imagery
718475.00	4676725.00	No Data	No Data	Acute	Revised to acute based on aerial imagery
718500.00	4676725.00	No Data	No Data	Acute	Revised to acute based on aerial imagery
718525.00	4676725.00	No Data	No Data	Acute	Revised to acute based on aerial imagery
718550.00	4676725.00	No Data	No Data	Acute	Revised to acute based on aerial imagery
718575.00	4676725.00	No Data	No Data	Acute	Revised to acute based on aerial imagery
718600.00	4676725.00	No Data	No Data	Acute	Revised to acute based on aerial imagery
718625.00	4676725.00	No Data	No Data	Acute	Revised to acute based on aerial imagery
718650.00	4676725.00	No Data	No Data	Acute	Revised to acute based on aerial imagery
718675.00	4676725.00	No Data	No Data	Acute	Revised to acute based on aerial imagery
718700.00	4676725.00	No Data	No Data	Acute	Revised to acute based on aerial imagery
728400.00	4685450.00	No Data	No Data	Acute	Revised to acute based on aerial imagery
718725.00	4676725.00	No Data	No Data	Acute	Revised to acute based on aerial imagery
718750.00	4676725.00	No Data	No Data	Acute	Revised to acute based on aerial imagery
718775.00	4676725.00	No Data	No Data	Acute	Revised to acute based on aerial imagery
718800.00	4676725.00	No Data	No Data	Acute	Revised to acute based on aerial imagery
718825.00	4676725.00	No Data	No Data	Acute	Revised to acute based on aerial imagery
718850.00	4676725.00	No Data	No Data	Acute	Revised to acute based on aerial imagery
718875.00	4676725.00	No Data	No Data	Acute	Revised to acute based on aerial imagery
718900.00	4676725.00	No Data	No Data	Acute	Revised to acute based on aerial imagery
718925.00	4676725.00	No Data	No Data	Acute	Revised to acute based on aerial imagery
718950.00	4676725.00	No Data	No Data	Acute	Revised to acute based on aerial imagery
713900.00	4664950.00	No Data	No Data	Worker	Revised to worker based on aerial imagery
707900.00	4666450.00	No Data	No Data	Worker	Revised to worker based on aerial imagery
728900.00	4685450.00	No Data	No Data	Acute	Revised to acute based on aerial imagery
718975.00	4676725.00	No Data	No Data	Acute	Revised to acute based on aerial imagery
719000.00	4676725.00	No Data	No Data	Acute	Revised to acute based on aerial imagery
719025.00	4676725.00	No Data	No Data	Acute	Revised to acute based on aerial imagery
719050.00	4676725.00	No Data	No Data	Acute	Revised to acute based on aerial imagery
719075.00	4676725.00	No Data	No Data	Acute	Revised to acute based on aerial imagery
719100.00	4676725.00	No Data	No Data	Acute	Revised to acute based on aerial imagery
719125.00	4676725.00	No Data	No Data	Acute	Revised to acute based on aerial imagery
719150.00	4676725.00	No Data	No Data	Acute	Revised to acute based on aerial imagery
719175.00	4676725.00	No Data	No Data	Acute	Revised to acute based on aerial imagery
719200.00	4676725.00	No Data	No Data	Acute	Revised to acute based on aerial imagery
707900.00	4685950.00	No Data	No Data	Acute	Revised to acute based on aerial imagery
719225.00	4676725.00	No Data	No Data	Acute	Revised to acute based on aerial imagery
719250.00	4676725.00	No Data	No Data	Acute	Revised to acute based on aerial imagery
719275.00	4676725.00	No Data	No Data	Acute	Revised to acute based on aerial imagery
719300.00	4676725.00	No Data	No Data	Acute	Revised to acute based on aerial imagery
719325.00	4676725.00	No Data	No Data	Acute	Revised to acute based on aerial imagery
719350.00	4676725.00	No Data	No Data	Acute	Revised to acute based on aerial imagery
719375.00	4676725.00	No Data	No Data	Acute	Revised to acute based on aerial imagery
719400.00	4676725.00	No Data	No Data	Acute	Revised to acute based on aerial imagery
719425.00	4676725.00	No Data	No Data	Acute	Revised to acute based on aerial imagery
719450.00	4676725.00	No Data	No Data	Acute	Revised to acute based on aerial imagery
708400.00	4685950.00	No Data	No Data	Acute	Revised to acute based on aerial imagery
719475.00	4676725.00	No Data	No Data	Acute	Revised to acute based on aerial imagery

Table 4–9
Summary of Revisions to Statewide Zoning
(Crosswalk of All Receptors)
Collins Pine Company — Lakeview, Oregon

UTM Coordinates (m)		Zoning Dataset Used for Exposure Classification		Exposure Type Classification	Reason for Exposure Type Classification Revision
Easting	Northing	Oregon Statewide	City of Lakeview		
719500.00	4676725.00	No Data	No Data	Acute	Revised to acute based on aerial imagery
719525.00	4676725.00	No Data	No Data	Acute	Revised to acute based on aerial imagery
719550.00	4676725.00	No Data	No Data	Acute	Revised to acute based on aerial imagery
719575.00	4676725.00	No Data	No Data	Acute	Revised to acute based on aerial imagery
719600.00	4676725.00	No Data	No Data	Acute	Revised to acute based on aerial imagery
719625.00	4676725.00	No Data	No Data	Acute	Revised to acute based on aerial imagery
719650.00	4676725.00	No Data	No Data	Acute	Revised to acute based on aerial imagery
719675.00	4676725.00	No Data	No Data	Acute	Revised to acute based on aerial imagery
719700.00	4676725.00	No Data	No Data	Acute	Revised to acute based on aerial imagery
708900.00	4685950.00	No Data	No Data	Acute	Revised to acute based on aerial imagery
717700.00	4676750.00	No Data	No Data	Worker	Revised to worker based on aerial imagery
717725.00	4676750.00	No Data	No Data	Worker	Revised to worker based on aerial imagery
717750.00	4676750.00	No Data	No Data	Worker	Revised to worker based on aerial imagery
717775.00	4676750.00	No Data	No Data	Worker	Revised to worker based on aerial imagery
717800.00	4676750.00	No Data	No Data	Worker	Revised to worker based on aerial imagery
717825.00	4676750.00	No Data	No Data	Worker	Revised to worker based on aerial imagery
717850.00	4676750.00	No Data	No Data	Worker	Revised to worker based on aerial imagery
717875.00	4676750.00	No Data	No Data	Worker	Revised to worker based on aerial imagery
717900.00	4676750.00	No Data	No Data	Worker	Revised to worker based on aerial imagery
717925.00	4676750.00	No Data	No Data	Worker	Revised to worker based on aerial imagery
709400.00	4685950.00	No Data	No Data	Acute	Revised to acute based on aerial imagery
717950.00	4676750.00	No Data	No Data	Residential	Revised to residential based on aerial imagery
717975.00	4676750.00	No Data	No Data	Residential	Revised to residential based on aerial imagery
718000.00	4676750.00	No Data	No Data	Residential	Revised to residential based on aerial imagery
718025.00	4676750.00	No Data	No Data	Risk not assessed	Right-of-way
718050.00	4676750.00	No Data	No Data	Worker	Revised to worker based on aerial imagery
718075.00	4676750.00	No Data	No Data	Worker	Revised to worker based on aerial imagery
718100.00	4676750.00	No Data	No Data	Worker	Revised to worker based on aerial imagery
718125.00	4676750.00	No Data	No Data	Worker	Revised to worker based on aerial imagery
718150.00	4676750.00	No Data	No Data	Worker	Revised to worker based on aerial imagery
718175.00	4676750.00	No Data	No Data	Worker	Revised to worker based on aerial imagery
709900.00	4685950.00	No Data	No Data	Acute	Revised to acute based on aerial imagery
718200.00	4676750.00	No Data	No Data	Worker	Revised to worker based on aerial imagery
718225.00	4676750.00	No Data	No Data	Worker	Revised to worker based on aerial imagery
718250.00	4676750.00	No Data	No Data	Worker	Revised to worker based on aerial imagery
718275.00	4676750.00	No Data	No Data	Worker	Revised to worker based on aerial imagery
718300.00	4676750.00	No Data	No Data	Worker	Revised to worker based on aerial imagery
718325.00	4676750.00	No Data	No Data	Worker	Revised to worker based on aerial imagery
718350.00	4676750.00	No Data	No Data	Worker	Revised to worker based on aerial imagery
718375.00	4676750.00	No Data	No Data	Acute	Revised to acute based on aerial imagery
718400.00	4676750.00	No Data	No Data	Acute	Revised to acute based on aerial imagery
718425.00	4676750.00	No Data	No Data	Acute	Revised to acute based on aerial imagery
710400.00	4685950.00	No Data	No Data	Acute	Revised to acute based on aerial imagery
718450.00	4676750.00	No Data	No Data	Acute	Revised to acute based on aerial imagery
718475.00	4676750.00	No Data	No Data	Acute	Revised to acute based on aerial imagery
718500.00	4676750.00	No Data	No Data	Acute	Revised to acute based on aerial imagery
718525.00	4676750.00	No Data	No Data	Acute	Revised to acute based on aerial imagery
718550.00	4676750.00	No Data	No Data	Acute	Revised to acute based on aerial imagery
718575.00	4676750.00	No Data	No Data	Acute	Revised to acute based on aerial imagery
718600.00	4676750.00	No Data	No Data	Acute	Revised to acute based on aerial imagery
718625.00	4676750.00	No Data	No Data	Acute	Revised to acute based on aerial imagery
718650.00	4676750.00	No Data	No Data	Acute	Revised to acute based on aerial imagery
718675.00	4676750.00	No Data	No Data	Acute	Revised to acute based on aerial imagery
710900.00	4685950.00	No Data	No Data	Acute	Revised to acute based on aerial imagery
718700.00	4676750.00	No Data	No Data	Acute	Revised to acute based on aerial imagery
718725.00	4676750.00	No Data	No Data	Acute	Revised to acute based on aerial imagery
718750.00	4676750.00	No Data	No Data	Acute	Revised to acute based on aerial imagery
718775.00	4676750.00	No Data	No Data	Acute	Revised to acute based on aerial imagery
718800.00	4676750.00	No Data	No Data	Acute	Revised to acute based on aerial imagery
718825.00	4676750.00	No Data	No Data	Acute	Revised to acute based on aerial imagery
718850.00	4676750.00	No Data	No Data	Acute	Revised to acute based on aerial imagery
718875.00	4676750.00	No Data	No Data	Acute	Revised to acute based on aerial imagery
718900.00	4676750.00	No Data	No Data	Acute	Revised to acute based on aerial imagery
718925.00	4676750.00	No Data	No Data	Acute	Revised to acute based on aerial imagery
711400.00	4685950.00	No Data	No Data	Acute	Revised to acute based on aerial imagery
718950.00	4676750.00	No Data	No Data	Acute	Revised to acute based on aerial imagery
718975.00	4676750.00	No Data	No Data	Acute	Revised to acute based on aerial imagery
719000.00	4676750.00	No Data	No Data	Acute	Revised to acute based on aerial imagery
719025.00	4676750.00	No Data	No Data	Acute	Revised to acute based on aerial imagery
719050.00	4676750.00	No Data	No Data	Acute	Revised to acute based on aerial imagery
719075.00	4676750.00	No Data	No Data	Acute	Revised to acute based on aerial imagery
719100.00	4676750.00	No Data	No Data	Acute	Revised to acute based on aerial imagery
719125.00	4676750.00	No Data	No Data	Acute	Revised to acute based on aerial imagery
719150.00	4676750.00	No Data	No Data	Acute	Revised to acute based on aerial imagery
719175.00	4676750.00	No Data	No Data	Acute	Revised to acute based on aerial imagery
711900.00	4685950.00	No Data	No Data	Acute	Revised to acute based on aerial imagery
719200.00	4676750.00	No Data	No Data	Acute	Revised to acute based on aerial imagery
719225.00	4676750.00	No Data	No Data	Acute	Revised to acute based on aerial imagery
719250.00	4676750.00	No Data	No Data	Acute	Revised to acute based on aerial imagery
719275.00	4676750.00	No Data	No Data	Acute	Revised to acute based on aerial imagery
719300.00	4676750.00	No Data	No Data	Acute	Revised to acute based on aerial imagery
719325.00	4676750.00	No Data	No Data	Acute	Revised to acute based on aerial imagery
719350.00	4676750.00	No Data	No Data	Acute	Revised to acute based on aerial imagery
719375.00	4676750.00	No Data	No Data	Acute	Revised to acute based on aerial imagery
719400.00	4676750.00	No Data	No Data	Acute	Revised to acute based on aerial imagery
719425.00	4676750.00	No Data	No Data	Acute	Revised to acute based on aerial imagery
708400.00	4666450.00	No Data	No Data	Worker	Revised to worker based on aerial imagery
712400.00	4685950.00	No Data	No Data	Acute	Revised to acute based on aerial imagery
719450.00	4676750.00	No Data	No Data	Acute	Revised to acute based on aerial imagery
719475.00	4676750.00	No Data	No Data	Acute	Revised to acute based on aerial imagery
719500.00	4676750.00	No Data	No Data	Acute	Revised to acute based on aerial imagery
719525.00	4676750.00	No Data	No Data	Acute	Revised to acute based on aerial imagery
719550.00	4676750.00	No Data	No Data	Acute	Revised to acute based on aerial imagery
719575.00	4676750.00	No Data	No Data	Acute	Revised to acute based on aerial imagery
719600.00	4676750.00	No Data	No Data	Acute	Revised to acute based on aerial imagery
719625.00	4676750.00	No Data	No Data	Acute	Revised to acute based on aerial imagery

Table 4–9
Summary of Revisions to Statewide Zoning
(Crosswalk of All Receptors)
Collins Pine Company — Lakeview, Oregon

UTM Coordinates (m)		Zoning Dataset Used for Exposure Classification		Exposure Type Classification	Reason for Exposure Type Classification Revision
Easting	Northing	Oregon Statewide	City of Lakeview		
719650.00	4676750.00	No Data	No Data	Acute	Revised to acute based on aerial imagery
719675.00	4676750.00	No Data	No Data	Acute	Revised to acute based on aerial imagery
712900.00	4685950.00	No Data	No Data	Acute	Revised to acute based on aerial imagery
719700.00	4676750.00	No Data	No Data	Acute	Revised to acute based on aerial imagery
717925.88	4675824.77	No Data	City of Lakeview	Risk not assessed	Right-of-way
717928.31	4675686.89	No Data	City of Lakeview	Worker	Revised based on Lakeview 2018 Zoning Map
717895.78	4675684.66	No Data	City of Lakeview	Worker	Revised to worker based on aerial imagery
717899.65	4675551.35	No Data	City of Lakeview	Worker	Revised to worker based on aerial imagery
717901.58	4675484.98	No Data	City of Lakeview	Worker	Revised to worker based on aerial imagery
717903.49	4675419.65	No Data	City of Lakeview	Worker	Revised based on Lakeview 2018 Zoning Map
718063.34	4675422.77	No Data	City of Lakeview	Worker	Revised based on Lakeview 2018 Zoning Map
718232.73	4675426.08	No Data	No Data	Worker	Revised based on Lakeview 2018 Zoning Map
718297.93	4675427.35	No Data	No Data	Worker	Revised based on Lakeview 2018 Zoning Map
713400.00	4685950.00	No Data	No Data	Worker	Revised to worker based on aerial imagery
718299.34	4675360.60	No Data	No Data	Worker	Revised to worker based on aerial imagery
718300.74	4675294.39	No Data	No Data	Worker	Revised to worker based on aerial imagery
718301.80	4675244.77	No Data	No Data	Worker	Revised to worker based on aerial imagery
718302.91	4675192.32	No Data	No Data	Worker	Revised to worker based on aerial imagery
718304.02	4675140.07	No Data	No Data	Worker	Revised to worker based on aerial imagery
718305.12	4675087.88	No Data	No Data	Worker	Revised to worker based on aerial imagery
718306.11	4675041.57	No Data	No Data	Worker	Revised to worker based on aerial imagery
718306.93	4675002.51	No Data	No Data	Worker	Revised to worker based on aerial imagery
718307.77	4674963.35	No Data	No Data	Worker	Revised to worker based on aerial imagery
718367.54	4674965.38	No Data	City of Lakeview	Worker	Revised based on Lakeview 2018 Zoning Map
713900.00	4685950.00	No Data	No Data	Worker	Revised to worker based on aerial imagery
718415.26	4674967.00	No Data	City of Lakeview	Worker	Revised based on Lakeview 2018 Zoning Map
718429.77	4674970.25	No Data	City of Lakeview	Worker	Revised based on Lakeview 2018 Zoning Map
718472.25	4674970.86	No Data	City of Lakeview	Worker	Revised based on Lakeview 2018 Zoning Map
718506.46	4674971.14	No Data	City of Lakeview	Worker	Revised based on Lakeview 2018 Zoning Map
718571.71	4674973.74	No Data	City of Lakeview	Worker	Revised based on Lakeview 2018 Zoning Map
718571.00	4675017.74	No Data	City of Lakeview	Worker	Revised based on Lakeview 2018 Zoning Map
718604.82	4675019.07	No Data	City of Lakeview	Worker	Revised based on Lakeview 2018 Zoning Map
718652.41	4675020.93	No Data	City of Lakeview	Worker	Revised based on Lakeview 2018 Zoning Map
718698.04	4675022.71	No Data	City of Lakeview	Residential	Revised based on Lakeview 2018 Zoning Map
718697.01	4675064.60	No Data	City of Lakeview	Residential	Revised based on Lakeview 2018 Zoning Map
714400.00	4685950.00	No Data	No Data	Worker	Revised to worker based on aerial imagery
718696.12	4675101.02	No Data	City of Lakeview	Residential	Revised based on Lakeview 2018 Zoning Map
718695.36	4675132.07	No Data	City of Lakeview	Residential	Revised based on Lakeview 2018 Zoning Map
718694.44	4675170.05	No Data	City of Lakeview	Residential	Revised based on Lakeview 2018 Zoning Map
718693.51	4675207.77	No Data	City of Lakeview	Residential	Revised to residential based on aerial imagery
718651.82	4675207.79	No Data	City of Lakeview	Residential	Revised to residential based on aerial imagery
718614.26	4675207.81	No Data	City of Lakeview	Residential	Right-of-way
718613.23	4675249.97	No Data	City of Lakeview	Residential	Revised based on Lakeview 2018 Zoning Map
718641.21	4675250.81	No Data	City of Lakeview	Residential	Revised to residential based on aerial imagery
718638.33	4675387.39	No Data	City of Lakeview	Residential	Revised based on Lakeview 2018 Zoning Map
718689.51	4675387.39	No Data	City of Lakeview	Residential	Revised based on Lakeview 2018 Zoning Map
714900.00	4685950.00	No Data	No Data	Worker	Revised to worker based on aerial imagery
718688.54	4675417.51	No Data	City of Lakeview	Residential	Revised based on Lakeview 2018 Zoning Map
718684.86	4675525.99	No Data	City of Lakeview	Risk not assessed	Revised based on Lakeview 2018 Zoning Map
718680.27	4675661.68	No Data	City of Lakeview	Risk not assessed	Revised based on Lakeview 2018 Zoning Map
718676.45	4675774.52	No Data	City of Lakeview	Risk not assessed	Revised based on Lakeview 2018 Zoning Map
718674.02	4675846.24	No Data	City of Lakeview	Risk not assessed	Right-of-way
718599.61	4675846.82	No Data	City of Lakeview	Risk not assessed	Right-of-way
718478.62	4675840.61	No Data	City of Lakeview	Risk not assessed	Right-of-way
718474.76	4675951.60	No Data	City of Lakeview	Risk not assessed	Revised based on Lakeview 2018 Zoning Map
718417.02	4675952.55	No Data	No Data	Risk not assessed	Revised based on Lakeview 2018 Zoning Map
718311.77	4675952.55	No Data	No Data	Risk not assessed	Risk not assessed
715400.00	4685950.00	No Data	No Data	Worker	Revised to worker based on aerial imagery
718304.52	4676003.87	No Data	No Data	Risk not assessed	Risk not assessed
718253.46	4676004.66	No Data	No Data	Risk not assessed	Risk not assessed
718188.32	4676006.12	No Data	No Data	Worker	Revised to worker based on aerial imagery
718137.52	4676007.81	No Data	City of Lakeview	Worker	Revised to worker based on aerial imagery
718140.84	4675908.57	No Data	City of Lakeview	Worker	Revised based on Lakeview 2018 Zoning Map
718019.17	4675903.10	No Data	City of Lakeview	Worker	Revised based on Lakeview 2018 Zoning Map
718020.84	4675827.29	No Data	City of Lakeview	Risk not assessed	Right-of-way
717926.29	4675801.79	No Data	City of Lakeview	Residential	Revised based on Lakeview 2018 Zoning Map
717926.69	4675778.81	No Data	City of Lakeview	Residential	Revised based on Lakeview 2018 Zoning Map
717927.09	4675755.83	No Data	City of Lakeview	Residential	Revised based on Lakeview 2018 Zoning Map
715900.00	4685950.00	No Data	No Data	Worker	Revised to worker based on aerial imagery
717927.50	4675732.85	No Data	City of Lakeview	Residential	Revised to residential based on aerial imagery
717927.91	4675709.87	No Data	City of Lakeview	Worker	Revised based on Lakeview 2018 Zoning Map
717912.05	4675685.78	No Data	City of Lakeview	Worker	Revised based on Lakeview 2018 Zoning Map
717896.43	4675662.44	No Data	City of Lakeview	Worker	Revised to worker based on aerial imagery
717897.07	4675640.22	No Data	City of Lakeview	Worker	Revised to worker based on aerial imagery
717897.71	4675618.00	No Data	City of Lakeview	Worker	Revised to worker based on aerial imagery
717898.36	4675595.79	No Data	City of Lakeview	Worker	Revised to worker based on aerial imagery
717899.01	4675573.57	No Data	City of Lakeview	Worker	Revised to worker based on aerial imagery
717900.29	4675529.23	No Data	City of Lakeview	Worker	Revised to worker based on aerial imagery
717900.94	4675507.10	No Data	City of Lakeview	Worker	Revised to worker based on aerial imagery
716400.00	4685950.00	No Data	No Data	Worker	Revised to worker based on aerial imagery
717902.22	4675463.20	No Data	City of Lakeview	Worker	Revised to worker based on aerial imagery
717902.85	4675441.43	No Data	City of Lakeview	Worker	Revised to worker based on aerial imagery
717926.33	4675420.10	No Data	City of Lakeview	Worker	Revised based on Lakeview 2018 Zoning Map
717949.16	4675420.54	No Data	City of Lakeview	Worker	Revised based on Lakeview 2018 Zoning Map
717972.00	4675420.99	No Data	City of Lakeview	Worker	Revised based on Lakeview 2018 Zoning Map
717994.83	4675421.43	No Data	City of Lakeview	Worker	Revised based on Lakeview 2018 Zoning Map
718017.67	4675421.88	No Data	City of Lakeview	Worker	Revised based on Lakeview 2018 Zoning Map
718040.50	4675422.32	No Data	City of Lakeview	Worker	Revised based on Lakeview 2018 Zoning Map
718087.54	4675423.24	No Data	City of Lakeview	Worker	Revised based on Lakeview 2018 Zoning Map
718111.74	4675423.72	No Data	No Data	Worker	Revised based on Lakeview 2018 Zoning Map
716900.00	4685950.00	No Data	No Data	Worker	Revised to worker based on aerial imagery
718135.94	4675424.19	No Data	No Data	Worker	Revised based on Lakeview 2018 Zoning Map
718160.13	4675424.66	No Data	No Data	Worker	Revised based on Lakeview 2018 Zoning Map
718184.33	4675425.13	No Data	No Data	Worker	Revised based on Lakeview 2018 Zoning Map
718208.53	4675425.61	No Data	No Data	Worker	Revised based on Lakeview 2018 Zoning Map
718254.46	4675426.50	No Data	No Data	Worker	Revised based on Lakeview 2018 Zoning Map

Table 4–9
Summary of Revisions to Statewide Zoning
(Crosswalk of All Receptors)
Collins Pine Company — Lakeview, Oregon

UTM Coordinates (m)		Zoning Dataset Used for Exposure Classification		Exposure Type Classification	Reason for Exposure Type Classification Revision
Easting	Northing	Oregon Statewide	City of Lakeview		
718276.20	4675426.93	No Data	No Data	Worker	Revised based on Lakeview 2018 Zoning Map
718298.40	4675405.10	No Data	No Data	Worker	Revised based on Lakeview 2018 Zoning Map
718298.87	4675382.85	No Data	No Data	Worker	Revised to worker based on aerial imagery
718299.81	4675338.53	No Data	No Data	Worker	Revised to worker based on aerial imagery
718300.27	4675316.46	No Data	No Data	Worker	Revised to worker based on aerial imagery
708900.00	4666450.00	No Data	No Data	Worker	Revised to worker based on aerial imagery
717400.00	4685950.00	No Data	No Data	Worker	Revised to worker based on aerial imagery
718301.27	4675269.58	No Data	No Data	Worker	Revised to worker based on aerial imagery
718302.17	4675227.29	No Data	No Data	Worker	Revised to worker based on aerial imagery
718302.54	4675209.80	No Data	No Data	Worker	Revised to worker based on aerial imagery
718303.28	4675174.90	No Data	No Data	Worker	Revised to worker based on aerial imagery
718303.65	4675157.49	No Data	No Data	Worker	Revised to worker based on aerial imagery
718304.39	4675122.67	No Data	No Data	Worker	Revised to worker based on aerial imagery
718304.75	4675105.28	No Data	No Data	Worker	Revised to worker based on aerial imagery
718305.61	4675064.72	No Data	No Data	Worker	Revised to worker based on aerial imagery
718306.52	4675022.04	No Data	No Data	Worker	Revised to worker based on aerial imagery
718307.35	4674982.93	No Data	No Data	Worker	Revised to worker based on aerial imagery
717900.00	4685950.00	No Data	No Data	Worker	Revised to worker based on aerial imagery
718327.69	4674964.03	No Data	City of Lakeview	Worker	Revised based on Lakeview 2018 Zoning Map
718347.62	4674964.70	No Data	City of Lakeview	Worker	Revised based on Lakeview 2018 Zoning Map
718391.40	4674966.19	No Data	City of Lakeview	Worker	Revised based on Lakeview 2018 Zoning Map
718451.01	4674970.55	No Data	City of Lakeview	Worker	Revised based on Lakeview 2018 Zoning Map
718489.35	4674971.00	No Data	City of Lakeview	Worker	Revised based on Lakeview 2018 Zoning Map
718528.21	4674972.01	No Data	City of Lakeview	Worker	Revised based on Lakeview 2018 Zoning Map
718549.96	4674972.87	No Data	City of Lakeview	Worker	Revised based on Lakeview 2018 Zoning Map
718571.35	4674995.74	No Data	City of Lakeview	Worker	Revised based on Lakeview 2018 Zoning Map
718587.91	4675018.41	No Data	City of Lakeview	Worker	Revised based on Lakeview 2018 Zoning Map
718628.61	4675020.00	No Data	City of Lakeview	Worker	Revised based on Lakeview 2018 Zoning Map
718400.00	4685950.00	No Data	No Data	Worker	Revised to worker based on aerial imagery
718675.22	4675021.82	No Data	City of Lakeview	Worker	Revised based on Lakeview 2018 Zoning Map
718697.53	4675043.66	No Data	City of Lakeview	Residential	Revised based on Lakeview 2018 Zoning Map
718696.56	4675082.81	No Data	City of Lakeview	Residential	Revised based on Lakeview 2018 Zoning Map
718695.74	4675116.54	No Data	City of Lakeview	Residential	Revised based on Lakeview 2018 Zoning Map
718694.90	4675151.06	No Data	City of Lakeview	Residential	Revised based on Lakeview 2018 Zoning Map
718693.97	4675188.91	No Data	City of Lakeview	Residential	Revised based on Lakeview 2018 Zoning Map
718672.67	4675207.78	No Data	City of Lakeview	Residential	Revised to residential based on aerial imagery
718633.04	4675207.80	No Data	City of Lakeview	Residential	Revised to residential based on aerial imagery
718613.74	4675228.89	No Data	City of Lakeview	Residential	Revised based on Lakeview 2018 Zoning Map
718627.22	4675250.39	No Data	City of Lakeview	Residential	Revised based on Lakeview 2018 Zoning Map
718900.00	4685950.00	No Data	No Data	Acute	Revised to acute based on aerial imagery
718640.73	4675273.57	No Data	City of Lakeview	Residential	Revised based on Lakeview 2018 Zoning Map
718640.25	4675296.34	No Data	City of Lakeview	Residential	Revised based on Lakeview 2018 Zoning Map
718639.77	4675319.10	No Data	City of Lakeview	Residential	Revised based on Lakeview 2018 Zoning Map
718639.29	4675341.86	No Data	City of Lakeview	Residential	Revised based on Lakeview 2018 Zoning Map
718638.81	4675364.63	No Data	City of Lakeview	Residential	Revised based on Lakeview 2018 Zoning Map
718655.39	4675387.39	No Data	City of Lakeview	Residential	Revised based on Lakeview 2018 Zoning Map
718672.45	4675387.39	No Data	City of Lakeview	Residential	Revised based on Lakeview 2018 Zoning Map
718689.03	4675402.45	No Data	City of Lakeview	Residential	Revised based on Lakeview 2018 Zoning Map
718687.80	4675439.21	No Data	City of Lakeview	Risk not assessed	Revised based on Lakeview 2018 Zoning Map
718687.07	4675460.90	No Data	City of Lakeview	Risk not assessed	Revised based on Lakeview 2018 Zoning Map
719400.00	4685950.00	No Data	No Data	Acute	Revised to acute based on aerial imagery
718686.33	4675482.60	No Data	City of Lakeview	Risk not assessed	Revised based on Lakeview 2018 Zoning Map
718685.60	4675504.29	No Data	City of Lakeview	Risk not assessed	Revised based on Lakeview 2018 Zoning Map
718684.09	4675548.61	No Data	City of Lakeview	Risk not assessed	Revised based on Lakeview 2018 Zoning Map
718683.33	4675571.22	No Data	City of Lakeview	Risk not assessed	Revised based on Lakeview 2018 Zoning Map
718682.56	4675593.83	No Data	City of Lakeview	Risk not assessed	Revised based on Lakeview 2018 Zoning Map
718681.80	4675616.45	No Data	City of Lakeview	Risk not assessed	Revised based on Lakeview 2018 Zoning Map
718681.04	4675639.07	No Data	City of Lakeview	Risk not assessed	Revised based on Lakeview 2018 Zoning Map
718679.51	4675684.25	No Data	City of Lakeview	Risk not assessed	Revised based on Lakeview 2018 Zoning Map
718678.74	4675706.82	No Data	City of Lakeview	Risk not assessed	Revised based on Lakeview 2018 Zoning Map
718677.98	4675729.38	No Data	City of Lakeview	Risk not assessed	Revised based on Lakeview 2018 Zoning Map
719900.00	4685950.00	No Data	No Data	Acute	Revised to acute based on aerial imagery
718677.21	4675751.95	No Data	City of Lakeview	Risk not assessed	Revised based on Lakeview 2018 Zoning Map
718675.64	4675798.43	No Data	City of Lakeview	Risk not assessed	Revised based on Lakeview 2018 Zoning Map
718674.83	4675822.33	No Data	City of Lakeview	Risk not assessed	Revised based on Lakeview 2018 Zoning Map
718649.22	4675846.43	No Data	City of Lakeview	Risk not assessed	Right-of-way
718624.41	4675846.63	No Data	City of Lakeview	Risk not assessed	Right-of-way
718575.41	4675845.58	No Data	City of Lakeview	Risk not assessed	Right-of-way
718551.21	4675844.34	No Data	City of Lakeview	Risk not assessed	Right-of-way
718527.02	4675843.09	No Data	City of Lakeview	Risk not assessed	Right-of-way
718502.82	4675841.85	No Data	City of Lakeview	Risk not assessed	Right-of-way
718477.85	4675862.81	No Data	City of Lakeview	Risk not assessed	Revised based on Lakeview 2018 Zoning Map
720400.00	4685950.00	No Data	No Data	Acute	Revised to acute based on aerial imagery
718477.08	4675885.01	No Data	City of Lakeview	Risk not assessed	Revised based on Lakeview 2018 Zoning Map
718476.30	4675907.20	No Data	City of Lakeview	Risk not assessed	Revised based on Lakeview 2018 Zoning Map
718475.53	4675929.40	No Data	City of Lakeview	Risk not assessed	Revised based on Lakeview 2018 Zoning Map
718455.51	4675951.92	No Data	City of Lakeview	Risk not assessed	Revised based on Lakeview 2018 Zoning Map
718436.27	4675952.23	No Data	City of Lakeview	Risk not assessed	Revised based on Lakeview 2018 Zoning Map
718395.97	4675952.55	No Data	No Data	Risk not assessed	Revised based on Lakeview 2018 Zoning Map
718374.92	4675952.55	No Data	No Data	Risk not assessed	Risk not assessed
718353.87	4675952.55	No Data	No Data	Risk not assessed	Risk not assessed
718332.82	4675952.55	No Data	No Data	Risk not assessed	Risk not assessed
718309.35	4675969.66	No Data	No Data	Risk not assessed	Risk not assessed
720900.00	4685950.00	No Data	No Data	Acute	Revised to acute based on aerial imagery
718306.94	4675986.76	No Data	No Data	Risk not assessed	Risk not assessed
718287.50	4676004.13	No Data	No Data	Risk not assessed	Risk not assessed
718270.48	4676004.40	No Data	No Data	Risk not assessed	Risk not assessed
718231.75	4676005.15	No Data	No Data	Risk not assessed	Risk not assessed
718210.03	4676005.63	No Data	No Data	Risk not assessed	Risk not assessed
718171.39	4676006.68	No Data	No Data	Worker	Revised to worker based on aerial imagery
718154.45	4676007.25	No Data	City of Lakeview	Risk not assessed	Right-of-way
718138.35	4675983.00	No Data	City of Lakeview	Worker	Revised based on Lakeview 2018 Zoning Map
718139.18	4675958.19	No Data	City of Lakeview	Worker	Revised based on Lakeview 2018 Zoning Map
718140.01	4675933.38	No Data	City of Lakeview	Worker	Revised based on Lakeview 2018 Zoning Map
721400.00	4685950.00	No Data	No Data	Acute	Revised to acute based on aerial imagery
718116.51	4675907.48	No Data	City of Lakeview	Worker	Revised based on Lakeview 2018 Zoning Map

Table 4–9
Summary of Revisions to Statewide Zoning
(Crosswalk of All Receptors)
Collins Pine Company — Lakeview, Oregon

UTM Coordinates (m)		Zoning Dataset Used for Exposure Classification		Exposure Type Classification	Reason for Exposure Type Classification Revision
Easting	Northing	Oregon Statewide	City of Lakeview		
718092.17	4675906.38	No Data	City of Lakeview	Worker	Revised based on Lakeview 2018 Zoning Map
718067.84	4675905.29	No Data	City of Lakeview	Worker	Revised based on Lakeview 2018 Zoning Map
718043.50	4675904.19	No Data	City of Lakeview	Worker	Revised based on Lakeview 2018 Zoning Map
718019.59	4675884.15	No Data	City of Lakeview	Worker	Revised based on Lakeview 2018 Zoning Map
718020.01	4675865.20	No Data	City of Lakeview	Worker	Revised based on Lakeview 2018 Zoning Map
718020.42	4675846.24	No Data	City of Lakeview	Worker	Revised based on Lakeview 2018 Zoning Map
717997.10	4675826.66	No Data	City of Lakeview	Risk not assessed	Right-of-way
717973.36	4675826.03	No Data	City of Lakeview	Risk not assessed	Right-of-way
717949.62	4675825.40	No Data	City of Lakeview	Risk not assessed	Right-of-way
721900.00	4685950.00	No Data	No Data	Acute	Revised to acute based on aerial imagery
709400.00	4666450.00	No Data	No Data	Worker	Revised to worker based on aerial imagery
722400.00	4685950.00	No Data	No Data	Acute	Revised to acute based on aerial imagery
722900.00	4685950.00	No Data	No Data	Acute	Revised to acute based on aerial imagery
723400.00	4685950.00	No Data	No Data	Acute	Revised to acute based on aerial imagery
723900.00	4685950.00	No Data	No Data	Acute	Revised to acute based on aerial imagery
724400.00	4685950.00	No Data	No Data	Acute	Revised to acute based on aerial imagery
724900.00	4685950.00	No Data	No Data	Acute	Revised to acute based on aerial imagery
725400.00	4685950.00	No Data	No Data	Acute	Revised to acute based on aerial imagery
725900.00	4685950.00	No Data	No Data	Acute	Revised to acute based on aerial imagery
726400.00	4685950.00	No Data	No Data	Acute	Revised to acute based on aerial imagery
726900.00	4685950.00	No Data	No Data	Acute	Revised to acute based on aerial imagery
709900.00	4666450.00	No Data	No Data	Worker	Revised to worker based on aerial imagery
727400.00	4685950.00	No Data	No Data	Acute	Revised to acute based on aerial imagery
727900.00	4685950.00	No Data	No Data	Acute	Revised to acute based on aerial imagery
728400.00	4685950.00	No Data	No Data	Acute	Revised to acute based on aerial imagery
728900.00	4685950.00	No Data	No Data	Acute	Revised to acute based on aerial imagery
707900.00	4686450.00	No Data	No Data	Acute	Revised to acute based on aerial imagery
708400.00	4686450.00	No Data	No Data	Acute	Revised to acute based on aerial imagery
708900.00	4686450.00	No Data	No Data	Acute	Revised to acute based on aerial imagery
709400.00	4686450.00	No Data	No Data	Acute	Revised to acute based on aerial imagery
709900.00	4686450.00	No Data	No Data	Acute	Revised to acute based on aerial imagery
710400.00	4686450.00	No Data	No Data	Acute	Revised to acute based on aerial imagery
710400.00	4666450.00	No Data	No Data	Worker	Revised to worker based on aerial imagery
710900.00	4686450.00	No Data	No Data	Acute	Revised to acute based on aerial imagery
711400.00	4686450.00	No Data	No Data	Acute	Revised to acute based on aerial imagery
711900.00	4686450.00	No Data	No Data	Acute	Revised to acute based on aerial imagery
712400.00	4686450.00	No Data	No Data	Acute	Revised to acute based on aerial imagery
712900.00	4686450.00	No Data	No Data	Acute	Revised to acute based on aerial imagery
713400.00	4686450.00	No Data	No Data	Worker	Revised to worker based on aerial imagery
713900.00	4686450.00	No Data	No Data	Worker	Revised to worker based on aerial imagery
714400.00	4686450.00	No Data	No Data	Worker	Revised to worker based on aerial imagery
714900.00	4686450.00	No Data	No Data	Worker	Revised to worker based on aerial imagery
715400.00	4686450.00	No Data	No Data	Worker	Revised to worker based on aerial imagery
710900.00	4666450.00	No Data	No Data	Worker	Revised to worker based on aerial imagery
715900.00	4686450.00	No Data	No Data	Worker	Revised to worker based on aerial imagery
716400.00	4686450.00	No Data	No Data	Worker	Revised to worker based on aerial imagery
716900.00	4686450.00	No Data	No Data	Worker	Revised to worker based on aerial imagery
717400.00	4686450.00	No Data	No Data	Worker	Revised to worker based on aerial imagery
717900.00	4686450.00	No Data	No Data	Worker	Revised to worker based on aerial imagery
718400.00	4686450.00	No Data	No Data	Worker	Revised to worker based on aerial imagery
718900.00	4686450.00	No Data	No Data	Risk not assessed	Right-of-way
719400.00	4686450.00	No Data	No Data	Acute	Revised to acute based on aerial imagery
719900.00	4686450.00	No Data	No Data	Acute	Revised to acute based on aerial imagery
720400.00	4686450.00	No Data	No Data	Acute	Revised to acute based on aerial imagery
711400.00	4666450.00	No Data	No Data	Worker	Revised to worker based on aerial imagery
720900.00	4686450.00	No Data	No Data	Acute	Revised to acute based on aerial imagery
721400.00	4686450.00	No Data	No Data	Acute	Revised to acute based on aerial imagery
721900.00	4686450.00	No Data	No Data	Acute	Revised to acute based on aerial imagery
722400.00	4686450.00	No Data	No Data	Acute	Revised to acute based on aerial imagery
722900.00	4686450.00	No Data	No Data	Acute	Revised to acute based on aerial imagery
723400.00	4686450.00	No Data	No Data	Acute	Revised to acute based on aerial imagery
723900.00	4686450.00	No Data	No Data	Acute	Revised to acute based on aerial imagery
724400.00	4686450.00	No Data	No Data	Acute	Revised to acute based on aerial imagery
724900.00	4686450.00	No Data	No Data	Acute	Revised to acute based on aerial imagery
725400.00	4686450.00	No Data	No Data	Acute	Revised to acute based on aerial imagery
711900.00	4666450.00	No Data	No Data	Worker	Revised to worker based on aerial imagery
725900.00	4686450.00	No Data	No Data	Acute	Revised to acute based on aerial imagery
726400.00	4686450.00	No Data	No Data	Acute	Revised to acute based on aerial imagery
726900.00	4686450.00	No Data	No Data	Acute	Revised to acute based on aerial imagery
727400.00	4686450.00	No Data	No Data	Acute	Revised to acute based on aerial imagery
727900.00	4686450.00	No Data	No Data	Acute	Revised to acute based on aerial imagery
728400.00	4686450.00	No Data	No Data	Acute	Revised to acute based on aerial imagery
728900.00	4686450.00	No Data	No Data	Acute	Revised to acute based on aerial imagery
707900.00	4686950.00	No Data	No Data	Acute	Revised to acute based on aerial imagery
708400.00	4686950.00	No Data	No Data	Acute	Revised to acute based on aerial imagery
708900.00	4686950.00	No Data	No Data	Acute	Revised to acute based on aerial imagery
712400.00	4666450.00	No Data	No Data	Worker	Revised to worker based on aerial imagery
709400.00	4686950.00	No Data	No Data	Acute	Revised to acute based on aerial imagery
709900.00	4686950.00	No Data	No Data	Acute	Revised to acute based on aerial imagery
710400.00	4686950.00	No Data	No Data	Acute	Revised to acute based on aerial imagery
710900.00	4686950.00	No Data	No Data	Acute	Revised to acute based on aerial imagery
711400.00	4686950.00	No Data	No Data	Acute	Revised to acute based on aerial imagery
711900.00	4686950.00	No Data	No Data	Acute	Revised to acute based on aerial imagery
712400.00	4686950.00	No Data	No Data	Acute	Revised to acute based on aerial imagery
712900.00	4686950.00	No Data	No Data	Acute	Revised to acute based on aerial imagery
713400.00	4686950.00	No Data	No Data	Worker	Revised to worker based on aerial imagery
713900.00	4686950.00	No Data	No Data	Worker	Revised to worker based on aerial imagery
714400.00	4664950.00	No Data	No Data	Worker	Revised to worker based on aerial imagery
712900.00	4666450.00	No Data	No Data	Worker	Revised to worker based on aerial imagery
714400.00	4686950.00	No Data	No Data	Worker	Revised to worker based on aerial imagery
714900.00	4686950.00	No Data	No Data	Worker	Revised to worker based on aerial imagery
715400.00	4686950.00	No Data	No Data	Worker	Revised to worker based on aerial imagery
715900.00	4686950.00	No Data	No Data	Worker	Revised to worker based on aerial imagery
716400.00	4686950.00	No Data	No Data	Worker	Revised to worker based on aerial imagery
716900.00	4686950.00	No Data	No Data	Worker	Revised to worker based on aerial imagery
717400.00	4686950.00	No Data	No Data	Worker	Revised to worker based on aerial imagery

Table 4–9
Summary of Revisions to Statewide Zoning
(Crosswalk of All Receptors)
Collins Pine Company — Lakeview, Oregon

UTM Coordinates (m)		Zoning Dataset Used for Exposure Classification		Exposure Type Classification	Reason for Exposure Type Classification Revision
Easting	Northing	Oregon Statewide	City of Lakeview		
717900.00	4686950.00	No Data	No Data	Worker	Revised to worker based on aerial imagery
718400.00	4686950.00	No Data	No Data	Worker	Revised to worker based on aerial imagery
718900.00	4686950.00	No Data	No Data	Acute	Revised to acute based on aerial imagery
713400.00	4666450.00	No Data	No Data	Worker	Revised to worker based on aerial imagery
719400.00	4686950.00	No Data	No Data	Acute	Revised to acute based on aerial imagery
719900.00	4686950.00	No Data	No Data	Acute	Revised to acute based on aerial imagery
720400.00	4686950.00	No Data	No Data	Acute	Revised to acute based on aerial imagery
720900.00	4686950.00	No Data	No Data	Acute	Revised to acute based on aerial imagery
721400.00	4686950.00	No Data	No Data	Acute	Revised to acute based on aerial imagery
721900.00	4686950.00	No Data	No Data	Acute	Revised to acute based on aerial imagery
722400.00	4686950.00	No Data	No Data	Acute	Revised to acute based on aerial imagery
722900.00	4686950.00	No Data	No Data	Acute	Revised to acute based on aerial imagery
723400.00	4686950.00	No Data	No Data	Acute	Revised to acute based on aerial imagery
723900.00	4686950.00	No Data	No Data	Acute	Revised to acute based on aerial imagery
713900.00	4666450.00	No Data	No Data	Worker	Revised to worker based on aerial imagery
724400.00	4686950.00	No Data	No Data	Acute	Revised to acute based on aerial imagery
724900.00	4686950.00	No Data	No Data	Acute	Revised to acute based on aerial imagery
725400.00	4686950.00	No Data	No Data	Acute	Revised to acute based on aerial imagery
725900.00	4686950.00	No Data	No Data	Acute	Revised to acute based on aerial imagery
726400.00	4686950.00	No Data	No Data	Acute	Revised to acute based on aerial imagery
726900.00	4686950.00	No Data	No Data	Acute	Revised to acute based on aerial imagery
727400.00	4686950.00	No Data	No Data	Acute	Revised to acute based on aerial imagery
727900.00	4686950.00	No Data	No Data	Acute	Revised to acute based on aerial imagery
728400.00	4686950.00	No Data	No Data	Acute	Revised to acute based on aerial imagery
728900.00	4686950.00	No Data	No Data	Acute	Revised to acute based on aerial imagery
714400.00	4666450.00	No Data	No Data	Worker	Revised to worker based on aerial imagery
712900.00	4669950.00	No Data	No Data	Worker	Revised to worker based on aerial imagery
713100.00	4669950.00	No Data	No Data	Worker	Revised to worker based on aerial imagery
713300.00	4669950.00	No Data	No Data	Worker	Revised to worker based on aerial imagery
713500.00	4669950.00	No Data	No Data	Worker	Revised to worker based on aerial imagery
713700.00	4669950.00	No Data	No Data	Worker	Revised to worker based on aerial imagery
713900.00	4669950.00	No Data	No Data	Worker	Revised to worker based on aerial imagery
714100.00	4669950.00	No Data	No Data	Worker	Revised to worker based on aerial imagery
714300.00	4669950.00	No Data	No Data	Worker	Revised to worker based on aerial imagery
714500.00	4669950.00	No Data	No Data	Worker	Revised to worker based on aerial imagery
714700.00	4669950.00	No Data	No Data	Worker	Revised to worker based on aerial imagery
714900.00	4666450.00	No Data	No Data	Worker	Revised to worker based on aerial imagery
714900.00	4669950.00	No Data	No Data	Worker	Revised to worker based on aerial imagery
715100.00	4669950.00	No Data	No Data	Worker	Revised to worker based on aerial imagery
715300.00	4669950.00	No Data	No Data	Worker	Revised to worker based on aerial imagery
715500.00	4669950.00	No Data	No Data	Worker	Revised to worker based on aerial imagery
715700.00	4669950.00	No Data	No Data	Worker	Revised to worker based on aerial imagery
715900.00	4669950.00	No Data	No Data	Worker	Revised to worker based on aerial imagery
716100.00	4669950.00	No Data	No Data	Worker	Revised to worker based on aerial imagery
716300.00	4669950.00	No Data	No Data	Worker	Revised to worker based on aerial imagery
716500.00	4669950.00	No Data	No Data	Worker	Revised to worker based on aerial imagery
716700.00	4669950.00	No Data	No Data	Worker	Revised to worker based on aerial imagery
715400.00	4666450.00	No Data	No Data	Worker	Revised to worker based on aerial imagery
716900.00	4669950.00	No Data	No Data	Worker	Revised to worker based on aerial imagery
717100.00	4669950.00	No Data	No Data	Worker	Revised to worker based on aerial imagery
717300.00	4669950.00	No Data	No Data	Worker	Revised to worker based on aerial imagery
717500.00	4669950.00	No Data	No Data	Worker	Revised to worker based on aerial imagery
717700.00	4669950.00	No Data	No Data	Worker	Revised to worker based on aerial imagery
717900.00	4669950.00	No Data	No Data	Worker	Revised to worker based on aerial imagery
718100.00	4669950.00	No Data	No Data	Worker	Revised to worker based on aerial imagery
718300.00	4669950.00	No Data	No Data	Worker	Revised to worker based on aerial imagery
718500.00	4669950.00	No Data	No Data	Worker	Revised to worker based on aerial imagery
718700.00	4669950.00	No Data	No Data	Worker	Revised to worker based on aerial imagery
715900.00	4666450.00	No Data	No Data	Worker	Revised to worker based on aerial imagery
718900.00	4669950.00	No Data	No Data	Worker	Revised to worker based on aerial imagery
719100.00	4669950.00	No Data	No Data	Worker	Revised to worker based on aerial imagery
719300.00	4669950.00	No Data	No Data	Worker	Revised to worker based on aerial imagery
719500.00	4669950.00	No Data	No Data	Worker	Revised to worker based on aerial imagery
719700.00	4669950.00	No Data	No Data	Worker	Revised to worker based on aerial imagery
719900.00	4669950.00	No Data	No Data	Worker	Revised to worker based on aerial imagery
720100.00	4669950.00	No Data	No Data	Acute	Revised to acute based on aerial imagery
720300.00	4669950.00	No Data	No Data	Acute	Revised to acute based on aerial imagery
720500.00	4669950.00	No Data	No Data	Acute	Revised to acute based on aerial imagery
720700.00	4669950.00	No Data	No Data	Acute	Revised to acute based on aerial imagery
716400.00	4666450.00	No Data	No Data	Worker	Revised to worker based on aerial imagery
720900.00	4669950.00	No Data	No Data	Acute	Revised to acute based on aerial imagery
721100.00	4669950.00	No Data	No Data	Acute	Revised to acute based on aerial imagery
721300.00	4669950.00	No Data	No Data	Acute	Revised to acute based on aerial imagery
721500.00	4669950.00	No Data	No Data	Acute	Revised to acute based on aerial imagery
721700.00	4669950.00	No Data	No Data	Acute	Revised to acute based on aerial imagery
721900.00	4669950.00	No Data	No Data	Acute	Revised to acute based on aerial imagery
722100.00	4669950.00	No Data	No Data	Acute	Revised to acute based on aerial imagery
722300.00	4669950.00	No Data	No Data	Acute	Revised to acute based on aerial imagery
722500.00	4669950.00	No Data	No Data	Acute	Revised to acute based on aerial imagery
722700.00	4669950.00	No Data	No Data	Acute	Revised to acute based on aerial imagery
716900.00	4666450.00	No Data	No Data	Worker	Revised to worker based on aerial imagery
722900.00	4669950.00	No Data	No Data	Acute	Revised to acute based on aerial imagery
723100.00	4669950.00	No Data	No Data	Acute	Revised to acute based on aerial imagery
723300.00	4669950.00	No Data	No Data	Acute	Revised to acute based on aerial imagery
723500.00	4669950.00	No Data	No Data	Acute	Revised to acute based on aerial imagery
723700.00	4669950.00	No Data	No Data	Acute	Revised to acute based on aerial imagery
712900.00	4670150.00	No Data	No Data	Worker	Revised to worker based on aerial imagery
713100.00	4670150.00	No Data	No Data	Worker	Revised to worker based on aerial imagery
713300.00	4670150.00	No Data	No Data	Worker	Revised to worker based on aerial imagery
713500.00	4670150.00	No Data	No Data	Worker	Revised to worker based on aerial imagery
713700.00	4670150.00	No Data	No Data	Worker	Revised to worker based on aerial imagery
717400.00	4666450.00	No Data	No Data	Worker	Revised to worker based on aerial imagery
713900.00	4670150.00	No Data	No Data	Worker	Revised to worker based on aerial imagery
714100.00	4670150.00	No Data	No Data	Worker	Revised to worker based on aerial imagery
714300.00	4670150.00	No Data	No Data	Worker	Revised to worker based on aerial imagery
714500.00	4670150.00	No Data	No Data	Worker	Revised to worker based on aerial imagery

Table 4–9
Summary of Revisions to Statewide Zoning
(Crosswalk of All Receptors)
Collins Pine Company — Lakeview, Oregon

UTM Coordinates (m)		Zoning Dataset Used for Exposure Classification		Exposure Type Classification	Reason for Exposure Type Classification Revision
Easting	Northing	Oregon Statewide	City of Lakeview		
714700.00	4670150.00	No Data	No Data	Worker	Revised to worker based on aerial imagery
714900.00	4670150.00	No Data	No Data	Worker	Revised to worker based on aerial imagery
715100.00	4670150.00	No Data	No Data	Worker	Revised to worker based on aerial imagery
715300.00	4670150.00	No Data	No Data	Worker	Revised to worker based on aerial imagery
715500.00	4670150.00	No Data	No Data	Worker	Revised to worker based on aerial imagery
715700.00	4670150.00	No Data	No Data	Worker	Revised to worker based on aerial imagery
714900.00	4664950.00	No Data	No Data	Worker	Revised to worker based on aerial imagery
717900.00	4666450.00	No Data	No Data	Worker	Revised to worker based on aerial imagery
715900.00	4670150.00	No Data	No Data	Worker	Revised to worker based on aerial imagery
716100.00	4670150.00	No Data	No Data	Worker	Revised to worker based on aerial imagery
716300.00	4670150.00	No Data	No Data	Worker	Revised to worker based on aerial imagery
716500.00	4670150.00	No Data	No Data	Worker	Revised to worker based on aerial imagery
716700.00	4670150.00	No Data	No Data	Worker	Revised to worker based on aerial imagery
716900.00	4670150.00	No Data	No Data	Worker	Revised to worker based on aerial imagery
717100.00	4670150.00	No Data	No Data	Worker	Revised to worker based on aerial imagery
717300.00	4670150.00	No Data	No Data	Worker	Revised to worker based on aerial imagery
717500.00	4670150.00	No Data	No Data	Worker	Revised to worker based on aerial imagery
717700.00	4670150.00	No Data	No Data	Worker	Revised to worker based on aerial imagery
718400.00	4666450.00	No Data	No Data	Worker	Revised to worker based on aerial imagery
717900.00	4670150.00	No Data	No Data	Worker	Revised to worker based on aerial imagery
718100.00	4670150.00	No Data	No Data	Worker	Revised to worker based on aerial imagery
718300.00	4670150.00	No Data	No Data	Worker	Revised to worker based on aerial imagery
718500.00	4670150.00	No Data	No Data	Worker	Revised to worker based on aerial imagery
718700.00	4670150.00	No Data	No Data	Worker	Revised to worker based on aerial imagery
718900.00	4670150.00	No Data	No Data	Worker	Revised to worker based on aerial imagery
719100.00	4670150.00	No Data	No Data	Worker	Revised to worker based on aerial imagery
719300.00	4670150.00	No Data	No Data	Worker	Revised to worker based on aerial imagery
719500.00	4670150.00	No Data	No Data	Worker	Revised to worker based on aerial imagery
719700.00	4670150.00	No Data	No Data	Acute	Revised to acute based on aerial imagery
718900.00	4666450.00	No Data	No Data	Worker	Revised to worker based on aerial imagery
719900.00	4670150.00	No Data	No Data	Acute	Revised to acute based on aerial imagery
720100.00	4670150.00	No Data	No Data	Acute	Revised to acute based on aerial imagery
720300.00	4670150.00	No Data	No Data	Acute	Revised to acute based on aerial imagery
720500.00	4670150.00	No Data	No Data	Acute	Revised to acute based on aerial imagery
720700.00	4670150.00	No Data	No Data	Acute	Revised to acute based on aerial imagery
720900.00	4670150.00	No Data	No Data	Acute	Revised to acute based on aerial imagery
721100.00	4670150.00	No Data	No Data	Acute	Revised to acute based on aerial imagery
721300.00	4670150.00	No Data	No Data	Acute	Revised to acute based on aerial imagery
721500.00	4670150.00	No Data	No Data	Acute	Revised to acute based on aerial imagery
721700.00	4670150.00	No Data	No Data	Acute	Revised to acute based on aerial imagery
719400.00	4666450.00	No Data	No Data	Worker	Revised to worker based on aerial imagery
721900.00	4670150.00	No Data	No Data	Acute	Revised to acute based on aerial imagery
722100.00	4670150.00	No Data	No Data	Acute	Revised to acute based on aerial imagery
722300.00	4670150.00	No Data	No Data	Acute	Revised to acute based on aerial imagery
722500.00	4670150.00	No Data	No Data	Acute	Revised to acute based on aerial imagery
722700.00	4670150.00	No Data	No Data	Acute	Revised to acute based on aerial imagery
722900.00	4670150.00	No Data	No Data	Acute	Revised to acute based on aerial imagery
723100.00	4670150.00	No Data	No Data	Acute	Revised to acute based on aerial imagery
723300.00	4670150.00	No Data	No Data	Acute	Revised to acute based on aerial imagery
723500.00	4670150.00	No Data	No Data	Acute	Revised to acute based on aerial imagery
723700.00	4670150.00	No Data	No Data	Acute	Revised to acute based on aerial imagery
719900.00	4666450.00	No Data	No Data	Worker	Revised to worker based on aerial imagery
712900.00	4670350.00	No Data	No Data	Worker	Revised to worker based on aerial imagery
713100.00	4670350.00	No Data	No Data	Worker	Revised to worker based on aerial imagery
713300.00	4670350.00	No Data	No Data	Worker	Revised to worker based on aerial imagery
713500.00	4670350.00	No Data	No Data	Worker	Revised to worker based on aerial imagery
713700.00	4670350.00	No Data	No Data	Worker	Revised to worker based on aerial imagery
713900.00	4670350.00	No Data	No Data	Worker	Revised to worker based on aerial imagery
714100.00	4670350.00	No Data	No Data	Worker	Revised to worker based on aerial imagery
714300.00	4670350.00	No Data	No Data	Worker	Revised to worker based on aerial imagery
714500.00	4670350.00	No Data	No Data	Worker	Revised to worker based on aerial imagery
714700.00	4670350.00	No Data	No Data	Worker	Revised to worker based on aerial imagery
720400.00	4666450.00	No Data	No Data	Worker	Revised to worker based on aerial imagery
714900.00	4670350.00	No Data	No Data	Worker	Revised to worker based on aerial imagery
715100.00	4670350.00	No Data	No Data	Worker	Revised to worker based on aerial imagery
715300.00	4670350.00	No Data	No Data	Worker	Revised to worker based on aerial imagery
715500.00	4670350.00	No Data	No Data	Worker	Revised to worker based on aerial imagery
715700.00	4670350.00	No Data	No Data	Residential	Revised to residential based on aerial imagery
715900.00	4670350.00	No Data	No Data	Worker	Revised to worker based on aerial imagery
716100.00	4670350.00	No Data	No Data	Worker	Revised to worker based on aerial imagery
716300.00	4670350.00	No Data	No Data	Worker	Revised to worker based on aerial imagery
716500.00	4670350.00	No Data	No Data	Worker	Revised to worker based on aerial imagery
716700.00	4670350.00	No Data	No Data	Worker	Revised to worker based on aerial imagery
720900.00	4666450.00	No Data	No Data	Worker	Revised to worker based on aerial imagery
716900.00	4670350.00	No Data	No Data	Worker	Revised to worker based on aerial imagery
717100.00	4670350.00	No Data	No Data	Worker	Revised to worker based on aerial imagery
717300.00	4670350.00	No Data	No Data	Worker	Revised to worker based on aerial imagery
717500.00	4670350.00	No Data	No Data	Worker	Revised to worker based on aerial imagery
717700.00	4670350.00	No Data	No Data	Worker	Revised to worker based on aerial imagery
717900.00	4670350.00	No Data	No Data	Worker	Revised to worker based on aerial imagery
718100.00	4670350.00	No Data	No Data	Worker	Revised to worker based on aerial imagery
718300.00	4670350.00	No Data	No Data	Worker	Revised to worker based on aerial imagery
718500.00	4670350.00	No Data	No Data	Worker	Revised to worker based on aerial imagery
718700.00	4670350.00	No Data	No Data	Worker	Revised to worker based on aerial imagery
721400.00	4666450.00	No Data	No Data	Worker	Revised to worker based on aerial imagery
718900.00	4670350.00	No Data	No Data	Worker	Revised to worker based on aerial imagery
719100.00	4670350.00	No Data	No Data	Worker	Revised to worker based on aerial imagery
719300.00	4670350.00	No Data	No Data	Worker	Revised to worker based on aerial imagery
719500.00	4670350.00	No Data	No Data	Acute	Revised to acute based on aerial imagery
719700.00	4670350.00	No Data	No Data	Acute	Revised to acute based on aerial imagery
719900.00	4670350.00	No Data	No Data	Acute	Revised to acute based on aerial imagery
720100.00	4670350.00	No Data	No Data	Acute	Revised to acute based on aerial imagery
720300.00	4670350.00	No Data	No Data	Acute	Revised to acute based on aerial imagery
720500.00	4670350.00	No Data	No Data	Acute	Revised to acute based on aerial imagery
720700.00	4670350.00	No Data	No Data	Acute	Revised to acute based on aerial imagery
721900.00	4666450.00	No Data	No Data	Acute	Revised to acute based on aerial imagery

Table 4–9
Summary of Revisions to Statewide Zoning
(Crosswalk of All Receptors)
Collins Pine Company — Lakeview, Oregon

UTM Coordinates (m)		Zoning Dataset Used for Exposure Classification		Exposure Type Classification	Reason for Exposure Type Classification Revision
Easting	Northing	Oregon Statewide	City of Lakeview		
720900.00	4670350.00	No Data	No Data	Acute	Revised to acute based on aerial imagery
721100.00	4670350.00	No Data	No Data	Acute	Revised to acute based on aerial imagery
721300.00	4670350.00	No Data	No Data	Acute	Revised to acute based on aerial imagery
721500.00	4670350.00	No Data	No Data	Acute	Revised to acute based on aerial imagery
721700.00	4670350.00	No Data	No Data	Acute	Revised to acute based on aerial imagery
721900.00	4670350.00	No Data	No Data	Acute	Revised to acute based on aerial imagery
722100.00	4670350.00	No Data	No Data	Acute	Revised to acute based on aerial imagery
722300.00	4670350.00	No Data	No Data	Acute	Revised to acute based on aerial imagery
722500.00	4670350.00	No Data	No Data	Acute	Revised to acute based on aerial imagery
722700.00	4670350.00	No Data	No Data	Acute	Revised to acute based on aerial imagery
722400.00	4666450.00	No Data	No Data	Acute	Revised to acute based on aerial imagery
722900.00	4670350.00	No Data	No Data	Acute	Revised to acute based on aerial imagery
723100.00	4670350.00	No Data	No Data	Acute	Revised to acute based on aerial imagery
723300.00	4670350.00	No Data	No Data	Acute	Revised to acute based on aerial imagery
723500.00	4670350.00	No Data	No Data	Acute	Revised to acute based on aerial imagery
723700.00	4670350.00	No Data	No Data	Acute	Revised to acute based on aerial imagery
712900.00	4670550.00	No Data	No Data	Worker	Revised to worker based on aerial imagery
713100.00	4670550.00	No Data	No Data	Worker	Revised to worker based on aerial imagery
713300.00	4670550.00	No Data	No Data	Worker	Revised to worker based on aerial imagery
713500.00	4670550.00	No Data	No Data	Worker	Revised to worker based on aerial imagery
713700.00	4670550.00	No Data	No Data	Worker	Revised to worker based on aerial imagery
715400.00	4664950.00	No Data	No Data	Worker	Revised to worker based on aerial imagery
722900.00	4666450.00	No Data	No Data	Acute	Revised to acute based on aerial imagery
713900.00	4670550.00	No Data	No Data	Worker	Revised to worker based on aerial imagery
714100.00	4670550.00	No Data	No Data	Worker	Revised to worker based on aerial imagery
714300.00	4670550.00	No Data	No Data	Worker	Revised to worker based on aerial imagery
714500.00	4670550.00	No Data	No Data	Worker	Revised to worker based on aerial imagery
714700.00	4670550.00	No Data	No Data	Worker	Revised to worker based on aerial imagery
714900.00	4670550.00	No Data	No Data	Worker	Revised to worker based on aerial imagery
715100.00	4670550.00	No Data	No Data	Worker	Revised to worker based on aerial imagery
715300.00	4670550.00	No Data	No Data	Worker	Revised to worker based on aerial imagery
715500.00	4670550.00	No Data	No Data	Worker	Revised to worker based on aerial imagery
715700.00	4670550.00	No Data	No Data	Worker	Revised to worker based on aerial imagery
723400.00	4666450.00	No Data	No Data	Acute	Revised to acute based on aerial imagery
715900.00	4670550.00	No Data	No Data	Worker	Revised to worker based on aerial imagery
716100.00	4670550.00	No Data	No Data	Worker	Revised to worker based on aerial imagery
716300.00	4670550.00	No Data	No Data	Worker	Revised to worker based on aerial imagery
716500.00	4670550.00	No Data	No Data	Worker	Revised to worker based on aerial imagery
716700.00	4670550.00	No Data	No Data	Worker	Revised to worker based on aerial imagery
716900.00	4670550.00	No Data	No Data	Worker	Revised to worker based on aerial imagery
717100.00	4670550.00	No Data	No Data	Worker	Revised to worker based on aerial imagery
717300.00	4670550.00	No Data	No Data	Acute	Revised to acute based on aerial imagery
717500.00	4670550.00	No Data	No Data	Acute	Revised to acute based on aerial imagery
717700.00	4670550.00	No Data	No Data	Acute	Revised to acute based on aerial imagery
723900.00	4666450.00	No Data	No Data	Acute	Revised to acute based on aerial imagery
717900.00	4670550.00	No Data	No Data	Acute	Revised to acute based on aerial imagery
718100.00	4670550.00	No Data	No Data	Acute	Revised to acute based on aerial imagery
718300.00	4670550.00	No Data	No Data	Acute	Revised to acute based on aerial imagery
718500.00	4670550.00	No Data	No Data	Acute	Revised to acute based on aerial imagery
718700.00	4670550.00	No Data	No Data	Acute	Revised to acute based on aerial imagery
718900.00	4670550.00	No Data	No Data	Worker	Revised to worker based on aerial imagery
719100.00	4670550.00	No Data	No Data	Worker	Revised to worker based on aerial imagery
719300.00	4670550.00	No Data	No Data	Worker	Revised to worker based on aerial imagery
719500.00	4670550.00	No Data	No Data	Acute	Revised to acute based on aerial imagery
719700.00	4670550.00	No Data	No Data	Acute	Revised to acute based on aerial imagery
724400.00	4666450.00	No Data	No Data	Acute	Revised to acute based on aerial imagery
719900.00	4670550.00	No Data	No Data	Acute	Revised to acute based on aerial imagery
720100.00	4670550.00	No Data	No Data	Acute	Revised to acute based on aerial imagery
720300.00	4670550.00	No Data	No Data	Acute	Revised to acute based on aerial imagery
720500.00	4670550.00	No Data	No Data	Acute	Revised to acute based on aerial imagery
720700.00	4670550.00	No Data	No Data	Acute	Revised to acute based on aerial imagery
720900.00	4670550.00	No Data	No Data	Acute	Revised to acute based on aerial imagery
721100.00	4670550.00	No Data	No Data	Acute	Revised to acute based on aerial imagery
721300.00	4670550.00	No Data	No Data	Acute	Revised to acute based on aerial imagery
721500.00	4670550.00	No Data	No Data	Acute	Revised to acute based on aerial imagery
721700.00	4670550.00	No Data	No Data	Acute	Revised to acute based on aerial imagery
724900.00	4666450.00	No Data	No Data	Acute	Revised to acute based on aerial imagery
721900.00	4670550.00	No Data	No Data	Acute	Revised to acute based on aerial imagery
722100.00	4670550.00	No Data	No Data	Acute	Revised to acute based on aerial imagery
722300.00	4670550.00	No Data	No Data	Acute	Revised to acute based on aerial imagery
722500.00	4670550.00	No Data	No Data	Acute	Revised to acute based on aerial imagery
722700.00	4670550.00	No Data	No Data	Acute	Revised to acute based on aerial imagery
722900.00	4670550.00	No Data	No Data	Acute	Revised to acute based on aerial imagery
723100.00	4670550.00	No Data	No Data	Acute	Revised to acute based on aerial imagery
723300.00	4670550.00	No Data	No Data	Acute	Revised to acute based on aerial imagery
723500.00	4670550.00	No Data	No Data	Acute	Revised to acute based on aerial imagery
723700.00	4670550.00	No Data	No Data	Acute	Revised to acute based on aerial imagery
725400.00	4666450.00	No Data	No Data	Acute	Revised to acute based on aerial imagery
712900.00	4670750.00	No Data	No Data	Worker	Revised to worker based on aerial imagery
713100.00	4670750.00	No Data	No Data	Worker	Revised to worker based on aerial imagery
713300.00	4670750.00	No Data	No Data	Worker	Revised to worker based on aerial imagery
713500.00	4670750.00	No Data	No Data	Worker	Revised to worker based on aerial imagery
713700.00	4670750.00	No Data	No Data	Worker	Revised to worker based on aerial imagery
713900.00	4670750.00	No Data	No Data	Worker	Revised to worker based on aerial imagery
714100.00	4670750.00	No Data	No Data	Worker	Revised to worker based on aerial imagery
714300.00	4670750.00	No Data	No Data	Worker	Revised to worker based on aerial imagery
714500.00	4670750.00	No Data	No Data	Worker	Revised to worker based on aerial imagery
714700.00	4670750.00	No Data	No Data	Worker	Revised to worker based on aerial imagery
725900.00	4666450.00	No Data	No Data	Acute	Revised to acute based on aerial imagery
714900.00	4670750.00	No Data	No Data	Worker	Revised to worker based on aerial imagery
715100.00	4670750.00	No Data	No Data	Worker	Revised to worker based on aerial imagery
715300.00	4670750.00	No Data	No Data	Worker	Revised to worker based on aerial imagery
715500.00	4670750.00	No Data	No Data	Worker	Revised to worker based on aerial imagery
715700.00	4670750.00	No Data	No Data	Worker	Revised to worker based on aerial imagery
715900.00	4670750.00	No Data	No Data	Worker	Revised to worker based on aerial imagery
716100.00	4670750.00	No Data	No Data	Worker	Revised to worker based on aerial imagery

Table 4–9
Summary of Revisions to Statewide Zoning
(Crosswalk of All Receptors)
Collins Pine Company — Lakeview, Oregon

UTM Coordinates (m)		Zoning Dataset Used for Exposure Classification		Exposure Type Classification	Reason for Exposure Type Classification Revision
Easting	Northing	Oregon Statewide	City of Lakeview		
716300.00	4670750.00	No Data	No Data	Worker	Revised to worker based on aerial imagery
716500.00	4670750.00	No Data	No Data	Worker	Revised to worker based on aerial imagery
716700.00	4670750.00	No Data	No Data	Worker	Revised to worker based on aerial imagery
726400.00	4666450.00	No Data	No Data	Acute	Revised to acute based on aerial imagery
716900.00	4670750.00	No Data	No Data	Worker	Revised to worker based on aerial imagery
717100.00	4670750.00	No Data	No Data	Worker	Revised to worker based on aerial imagery
717300.00	4670750.00	No Data	No Data	Acute	Revised to acute based on aerial imagery
717500.00	4670750.00	No Data	No Data	Acute	Revised to acute based on aerial imagery
717700.00	4670750.00	No Data	No Data	Acute	Revised to acute based on aerial imagery
717900.00	4670750.00	No Data	No Data	Acute	Revised to acute based on aerial imagery
718100.00	4670750.00	No Data	No Data	Acute	Revised to acute based on aerial imagery
718300.00	4670750.00	No Data	No Data	Worker	Revised to worker based on aerial imagery
718500.00	4670750.00	No Data	No Data	Worker	Revised to worker based on aerial imagery
718700.00	4670750.00	No Data	No Data	Worker	Revised to worker based on aerial imagery
726900.00	4666450.00	No Data	No Data	Acute	Revised to acute based on aerial imagery
718900.00	4670750.00	No Data	No Data	Acute	Revised to acute based on aerial imagery
719100.00	4670750.00	No Data	No Data	Acute	Revised to acute based on aerial imagery
719300.00	4670750.00	No Data	No Data	Worker	Revised to worker based on aerial imagery
719500.00	4670750.00	No Data	No Data	Worker	Revised to worker based on aerial imagery
719700.00	4670750.00	No Data	No Data	Acute	Revised to acute based on aerial imagery
719900.00	4670750.00	No Data	No Data	Acute	Revised to acute based on aerial imagery
720100.00	4670750.00	No Data	No Data	Acute	Revised to acute based on aerial imagery
720300.00	4670750.00	No Data	No Data	Acute	Revised to acute based on aerial imagery
720500.00	4670750.00	No Data	No Data	Acute	Revised to acute based on aerial imagery
720700.00	4670750.00	No Data	No Data	Acute	Revised to acute based on aerial imagery
727400.00	4666450.00	No Data	No Data	Acute	Revised to acute based on aerial imagery
720900.00	4670750.00	No Data	No Data	Acute	Revised to acute based on aerial imagery
721100.00	4670750.00	No Data	No Data	Acute	Revised to acute based on aerial imagery
721300.00	4670750.00	No Data	No Data	Acute	Revised to acute based on aerial imagery
721500.00	4670750.00	No Data	No Data	Acute	Revised to acute based on aerial imagery
721700.00	4670750.00	No Data	No Data	Acute	Revised to acute based on aerial imagery
721900.00	4670750.00	No Data	No Data	Acute	Revised to acute based on aerial imagery
722100.00	4670750.00	No Data	No Data	Acute	Revised to acute based on aerial imagery
722300.00	4670750.00	No Data	No Data	Acute	Revised to acute based on aerial imagery
722500.00	4670750.00	No Data	No Data	Acute	Revised to acute based on aerial imagery
722700.00	4670750.00	No Data	No Data	Acute	Revised to acute based on aerial imagery
715900.00	4664950.00	No Data	No Data	Worker	Revised to worker based on aerial imagery
727900.00	4666450.00	No Data	No Data	Acute	Revised to acute based on aerial imagery
722900.00	4670750.00	No Data	No Data	Acute	Revised to acute based on aerial imagery
723100.00	4670750.00	No Data	No Data	Acute	Revised to acute based on aerial imagery
723300.00	4670750.00	No Data	No Data	Acute	Revised to acute based on aerial imagery
723500.00	4670750.00	No Data	No Data	Acute	Revised to acute based on aerial imagery
723700.00	4670750.00	No Data	No Data	Acute	Revised to acute based on aerial imagery
712900.00	4670950.00	No Data	No Data	Worker	Revised to worker based on aerial imagery
713100.00	4670950.00	No Data	No Data	Worker	Revised to worker based on aerial imagery
713300.00	4670950.00	No Data	No Data	Worker	Revised to worker based on aerial imagery
713500.00	4670950.00	No Data	No Data	Worker	Revised to worker based on aerial imagery
713700.00	4670950.00	No Data	No Data	Worker	Revised to worker based on aerial imagery
728400.00	4666450.00	No Data	No Data	Acute	Revised to acute based on aerial imagery
713900.00	4670950.00	No Data	No Data	Worker	Revised to worker based on aerial imagery
714100.00	4670950.00	No Data	No Data	Worker	Revised to worker based on aerial imagery
714300.00	4670950.00	No Data	No Data	Worker	Revised to worker based on aerial imagery
714500.00	4670950.00	No Data	No Data	Worker	Revised to worker based on aerial imagery
714700.00	4670950.00	No Data	No Data	Worker	Revised to worker based on aerial imagery
714900.00	4670950.00	No Data	No Data	Worker	Revised to worker based on aerial imagery
715100.00	4670950.00	No Data	No Data	Worker	Revised to worker based on aerial imagery
715300.00	4670950.00	No Data	No Data	Worker	Revised to worker based on aerial imagery
715500.00	4670950.00	No Data	No Data	Worker	Revised to worker based on aerial imagery
715700.00	4670950.00	No Data	No Data	Worker	Revised to worker based on aerial imagery
728900.00	4666450.00	No Data	No Data	Acute	Revised to acute based on aerial imagery
715900.00	4670950.00	No Data	No Data	Worker	Revised to worker based on aerial imagery
716100.00	4670950.00	No Data	No Data	Worker	Revised to worker based on aerial imagery
716300.00	4670950.00	No Data	No Data	Worker	Revised to worker based on aerial imagery
716500.00	4670950.00	No Data	No Data	Worker	Revised to worker based on aerial imagery
716700.00	4670950.00	No Data	No Data	Worker	Revised to worker based on aerial imagery
716900.00	4670950.00	No Data	No Data	Worker	Revised to worker based on aerial imagery
717100.00	4670950.00	No Data	No Data	Worker	Revised to worker based on aerial imagery
717300.00	4670950.00	No Data	No Data	Acute	Revised to acute based on aerial imagery
717500.00	4670950.00	No Data	No Data	Acute	Revised to acute based on aerial imagery
717700.00	4670950.00	No Data	No Data	Acute	Revised to acute based on aerial imagery
707900.00	4666950.00	No Data	No Data	Worker	Revised to worker based on aerial imagery
717900.00	4670950.00	No Data	No Data	Acute	Revised to acute based on aerial imagery
718100.00	4670950.00	No Data	No Data	Acute	Revised to acute based on aerial imagery
718300.00	4670950.00	No Data	No Data	Worker	Revised to worker based on aerial imagery
718500.00	4670950.00	No Data	No Data	Worker	Revised to worker based on aerial imagery
718700.00	4670950.00	No Data	City of Lakeview	Acute	Revised to acute based on aerial imagery
718900.00	4670950.00	No Data	City of Lakeview	Acute	Revised to acute based on aerial imagery
719100.00	4670950.00	No Data	City of Lakeview	Acute	Revised to acute based on aerial imagery
719300.00	4670950.00	No Data	No Data	Worker	Revised to worker based on aerial imagery
719500.00	4670950.00	No Data	No Data	Worker	Revised to worker based on aerial imagery
719700.00	4670950.00	No Data	No Data	Acute	Revised to acute based on aerial imagery
708400.00	4666950.00	No Data	No Data	Worker	Revised to worker based on aerial imagery
719900.00	4670950.00	No Data	No Data	Acute	Revised to acute based on aerial imagery
720100.00	4670950.00	No Data	No Data	Acute	Revised to acute based on aerial imagery
720300.00	4670950.00	No Data	No Data	Acute	Revised to acute based on aerial imagery
720500.00	4670950.00	No Data	No Data	Acute	Revised to acute based on aerial imagery
720700.00	4670950.00	No Data	No Data	Acute	Revised to acute based on aerial imagery
720900.00	4670950.00	No Data	No Data	Acute	Revised to acute based on aerial imagery
721100.00	4670950.00	No Data	No Data	Acute	Revised to acute based on aerial imagery
721300.00	4670950.00	No Data	No Data	Acute	Revised to acute based on aerial imagery
721500.00	4670950.00	No Data	No Data	Acute	Revised to acute based on aerial imagery
721700.00	4670950.00	No Data	No Data	Acute	Revised to acute based on aerial imagery
708900.00	4666950.00	No Data	No Data	Worker	Revised to worker based on aerial imagery
721900.00	4670950.00	No Data	No Data	Acute	Revised to acute based on aerial imagery
722100.00	4670950.00	No Data	No Data	Acute	Revised to acute based on aerial imagery
722300.00	4670950.00	No Data	No Data	Acute	Revised to acute based on aerial imagery

Table 4–9
Summary of Revisions to Statewide Zoning
(Crosswalk of All Receptors)
Collins Pine Company — Lakeview, Oregon

UTM Coordinates (m)		Zoning Dataset Used for Exposure Classification		Exposure Type Classification	Reason for Exposure Type Classification Revision
Easting	Northing	Oregon Statewide	City of Lakeview		
722500.00	4670950.00	No Data	No Data	Acute	Revised to acute based on aerial imagery
722700.00	4670950.00	No Data	No Data	Acute	Revised to acute based on aerial imagery
722900.00	4670950.00	No Data	No Data	Acute	Revised to acute based on aerial imagery
723100.00	4670950.00	No Data	No Data	Acute	Revised to acute based on aerial imagery
723300.00	4670950.00	No Data	No Data	Acute	Revised to acute based on aerial imagery
723500.00	4670950.00	No Data	No Data	Acute	Revised to acute based on aerial imagery
723700.00	4670950.00	No Data	No Data	Acute	Revised to acute based on aerial imagery
709400.00	4666950.00	No Data	No Data	Worker	Revised to worker based on aerial imagery
712900.00	4671150.00	No Data	No Data	Worker	Revised to worker based on aerial imagery
713100.00	4671150.00	No Data	No Data	Worker	Revised to worker based on aerial imagery
713300.00	4671150.00	No Data	No Data	Worker	Revised to worker based on aerial imagery
713500.00	4671150.00	No Data	No Data	Worker	Revised to worker based on aerial imagery
713700.00	4671150.00	No Data	No Data	Worker	Revised to worker based on aerial imagery
713900.00	4671150.00	No Data	No Data	Worker	Revised to worker based on aerial imagery
714100.00	4671150.00	No Data	No Data	Worker	Revised to worker based on aerial imagery
714300.00	4671150.00	No Data	No Data	Worker	Revised to worker based on aerial imagery
714500.00	4671150.00	No Data	No Data	Worker	Revised to worker based on aerial imagery
714700.00	4671150.00	No Data	No Data	Worker	Revised to worker based on aerial imagery
709900.00	4666950.00	No Data	No Data	Worker	Revised to worker based on aerial imagery
714900.00	4671150.00	No Data	No Data	Worker	Revised to worker based on aerial imagery
715100.00	4671150.00	No Data	No Data	Worker	Revised to worker based on aerial imagery
715300.00	4671150.00	No Data	No Data	Worker	Revised to worker based on aerial imagery
715500.00	4671150.00	No Data	No Data	Worker	Revised to worker based on aerial imagery
715700.00	4671150.00	No Data	No Data	Worker	Revised to worker based on aerial imagery
715900.00	4671150.00	No Data	No Data	Worker	Revised to worker based on aerial imagery
716100.00	4671150.00	No Data	No Data	Worker	Revised to worker based on aerial imagery
716300.00	4671150.00	No Data	No Data	Worker	Revised to worker based on aerial imagery
716500.00	4671150.00	No Data	No Data	Worker	Revised to worker based on aerial imagery
716700.00	4671150.00	No Data	No Data	Worker	Revised to worker based on aerial imagery
710400.00	4666950.00	No Data	No Data	Worker	Revised to worker based on aerial imagery
716900.00	4671150.00	No Data	No Data	Worker	Revised to worker based on aerial imagery
717100.00	4671150.00	No Data	No Data	Acute	Revised to acute based on aerial imagery
717300.00	4671150.00	No Data	No Data	Acute	Revised to acute based on aerial imagery
717500.00	4671150.00	No Data	No Data	Acute	Revised to acute based on aerial imagery
717700.00	4671150.00	No Data	No Data	Acute	Revised to acute based on aerial imagery
717900.00	4671150.00	No Data	No Data	Acute	Revised to acute based on aerial imagery
718100.00	4671150.00	No Data	No Data	Acute	Revised to acute based on aerial imagery
718300.00	4671150.00	No Data	No Data	Worker	Revised to worker based on aerial imagery
718500.00	4671150.00	No Data	No Data	Worker	Revised to worker based on aerial imagery
718700.00	4671150.00	No Data	City of Lakeview	Acute	Revised to acute based on aerial imagery
710900.00	4666950.00	No Data	No Data	Worker	Revised to worker based on aerial imagery
718900.00	4671150.00	No Data	City of Lakeview	Acute	Revised to acute based on aerial imagery
719100.00	4671150.00	No Data	City of Lakeview	Acute	Revised to acute based on aerial imagery
719300.00	4671150.00	No Data	No Data	Worker	Revised to worker based on aerial imagery
719500.00	4671150.00	No Data	No Data	Worker	Revised to worker based on aerial imagery
719700.00	4671150.00	No Data	No Data	Acute	Revised to acute based on aerial imagery
719900.00	4671150.00	No Data	No Data	Acute	Revised to acute based on aerial imagery
720100.00	4671150.00	No Data	No Data	Acute	Revised to acute based on aerial imagery
720300.00	4671150.00	No Data	No Data	Acute	Revised to acute based on aerial imagery
720500.00	4671150.00	No Data	No Data	Acute	Revised to acute based on aerial imagery
720700.00	4671150.00	No Data	No Data	Acute	Revised to acute based on aerial imagery
716400.00	4664950.00	No Data	No Data	Worker	Revised to worker based on aerial imagery
711400.00	4666950.00	No Data	No Data	Worker	Revised to worker based on aerial imagery
720900.00	4671150.00	No Data	No Data	Acute	Revised to acute based on aerial imagery
721100.00	4671150.00	No Data	No Data	Acute	Revised to acute based on aerial imagery
721300.00	4671150.00	No Data	No Data	Acute	Revised to acute based on aerial imagery
721500.00	4671150.00	No Data	No Data	Acute	Revised to acute based on aerial imagery
721700.00	4671150.00	No Data	No Data	Acute	Revised to acute based on aerial imagery
721900.00	4671150.00	No Data	No Data	Acute	Revised to acute based on aerial imagery
722100.00	4671150.00	No Data	No Data	Acute	Revised to acute based on aerial imagery
722300.00	4671150.00	No Data	No Data	Acute	Revised to acute based on aerial imagery
722500.00	4671150.00	No Data	No Data	Acute	Revised to acute based on aerial imagery
722700.00	4671150.00	No Data	No Data	Acute	Revised to acute based on aerial imagery
711900.00	4666950.00	No Data	No Data	Worker	Revised to worker based on aerial imagery
722900.00	4671150.00	No Data	No Data	Acute	Revised to acute based on aerial imagery
723100.00	4671150.00	No Data	No Data	Acute	Revised to acute based on aerial imagery
723300.00	4671150.00	No Data	No Data	Acute	Revised to acute based on aerial imagery
723500.00	4671150.00	No Data	No Data	Acute	Revised to acute based on aerial imagery
723700.00	4671150.00	No Data	No Data	Acute	Revised to acute based on aerial imagery
712900.00	4671350.00	No Data	No Data	Worker	Revised to worker based on aerial imagery
713100.00	4671350.00	No Data	No Data	Worker	Revised to worker based on aerial imagery
713300.00	4671350.00	No Data	No Data	Worker	Revised to worker based on aerial imagery
713500.00	4671350.00	No Data	No Data	Worker	Revised to worker based on aerial imagery
713700.00	4671350.00	No Data	No Data	Worker	Revised to worker based on aerial imagery
712400.00	4666950.00	No Data	No Data	Worker	Revised to worker based on aerial imagery
713900.00	4671350.00	No Data	No Data	Worker	Revised to worker based on aerial imagery
714100.00	4671350.00	No Data	No Data	Worker	Revised to worker based on aerial imagery
714300.00	4671350.00	No Data	No Data	Worker	Revised to worker based on aerial imagery
714500.00	4671350.00	No Data	No Data	Worker	Revised to worker based on aerial imagery
714700.00	4671350.00	No Data	No Data	Worker	Revised to worker based on aerial imagery
714900.00	4671350.00	No Data	No Data	Worker	Revised to worker based on aerial imagery
715100.00	4671350.00	No Data	No Data	Worker	Revised to worker based on aerial imagery
715300.00	4671350.00	No Data	No Data	Worker	Revised to worker based on aerial imagery
715500.00	4671350.00	No Data	No Data	Worker	Revised to worker based on aerial imagery
715700.00	4671350.00	No Data	No Data	Worker	Revised to worker based on aerial imagery
712900.00	4666950.00	No Data	No Data	Worker	Revised to worker based on aerial imagery
715900.00	4671350.00	No Data	No Data	Worker	Revised to worker based on aerial imagery
716100.00	4671350.00	No Data	No Data	Worker	Revised to worker based on aerial imagery
716300.00	4671350.00	No Data	No Data	Worker	Revised to worker based on aerial imagery
716500.00	4671350.00	No Data	No Data	Worker	Revised to worker based on aerial imagery
716700.00	4671350.00	No Data	No Data	Worker	Revised to worker based on aerial imagery
716900.00	4671350.00	No Data	No Data	Worker	Revised to worker based on aerial imagery
717100.00	4671350.00	No Data	No Data	Worker	Revised to worker based on aerial imagery
717300.00	4671350.00	No Data	No Data	Acute	Revised to acute based on aerial imagery
717500.00	4671350.00	No Data	No Data	Acute	Revised to acute based on aerial imagery
717700.00	4671350.00	No Data	No Data	Acute	Revised to acute based on aerial imagery

Table 4–9
Summary of Revisions to Statewide Zoning
(Crosswalk of All Receptors)
Collins Pine Company — Lakeview, Oregon

UTM Coordinates (m)		Zoning Dataset Used for Exposure Classification		Exposure Type Classification	Reason for Exposure Type Classification Revision
Easting	Northing	Oregon Statewide	City of Lakeview		
713400.00	4666950.00	No Data	No Data	Worker	Revised to worker based on aerial imagery
717900.00	4671350.00	No Data	No Data	Acute	Revised to acute based on aerial imagery
718100.00	4671350.00	No Data	No Data	Acute	Revised to acute based on aerial imagery
718300.00	4671350.00	No Data	No Data	Worker	Revised to worker based on aerial imagery
718500.00	4671350.00	No Data	No Data	Worker	Revised to worker based on aerial imagery
718700.00	4671350.00	No Data	No Data	Worker	Revised to worker based on aerial imagery
718900.00	4671350.00	No Data	City of Lakeview	Acute	Revised to acute based on aerial imagery
719100.00	4671350.00	No Data	City of Lakeview	Acute	Revised to acute based on aerial imagery
719300.00	4671350.00	No Data	No Data	Worker	Revised to worker based on aerial imagery
719500.00	4671350.00	No Data	No Data	Worker	Revised to worker based on aerial imagery
719700.00	4671350.00	No Data	No Data	Acute	Revised to acute based on aerial imagery
713900.00	4666950.00	No Data	No Data	Worker	Revised to worker based on aerial imagery
719900.00	4671350.00	No Data	No Data	Acute	Revised to acute based on aerial imagery
720100.00	4671350.00	No Data	No Data	Acute	Revised to acute based on aerial imagery
720300.00	4671350.00	No Data	No Data	Acute	Revised to acute based on aerial imagery
720500.00	4671350.00	No Data	No Data	Acute	Revised to acute based on aerial imagery
720700.00	4671350.00	No Data	No Data	Acute	Revised to acute based on aerial imagery
720900.00	4671350.00	No Data	No Data	Acute	Revised to acute based on aerial imagery
721100.00	4671350.00	No Data	No Data	Acute	Revised to acute based on aerial imagery
721300.00	4671350.00	No Data	No Data	Acute	Revised to acute based on aerial imagery
721500.00	4671350.00	No Data	No Data	Acute	Revised to acute based on aerial imagery
721700.00	4671350.00	No Data	No Data	Acute	Revised to acute based on aerial imagery
714400.00	4666950.00	No Data	No Data	Worker	Revised to worker based on aerial imagery
721900.00	4671350.00	No Data	No Data	Acute	Revised to acute based on aerial imagery
722100.00	4671350.00	No Data	No Data	Acute	Revised to acute based on aerial imagery
722300.00	4671350.00	No Data	No Data	Acute	Revised to acute based on aerial imagery
722500.00	4671350.00	No Data	No Data	Acute	Revised to acute based on aerial imagery
722700.00	4671350.00	No Data	No Data	Acute	Revised to acute based on aerial imagery
722900.00	4671350.00	No Data	No Data	Acute	Revised to acute based on aerial imagery
723100.00	4671350.00	No Data	No Data	Acute	Revised to acute based on aerial imagery
723300.00	4671350.00	No Data	No Data	Acute	Revised to acute based on aerial imagery
723500.00	4671350.00	No Data	No Data	Acute	Revised to acute based on aerial imagery
723700.00	4671350.00	No Data	No Data	Acute	Revised to acute based on aerial imagery
714900.00	4666950.00	No Data	No Data	Worker	Revised to worker based on aerial imagery
712900.00	4671550.00	No Data	No Data	Worker	Revised to worker based on aerial imagery
713100.00	4671550.00	No Data	No Data	Worker	Revised to worker based on aerial imagery
713300.00	4671550.00	No Data	No Data	Worker	Revised to worker based on aerial imagery
713500.00	4671550.00	No Data	No Data	Worker	Revised to worker based on aerial imagery
713700.00	4671550.00	No Data	No Data	Worker	Revised to worker based on aerial imagery
713900.00	4671550.00	No Data	No Data	Worker	Revised to worker based on aerial imagery
714100.00	4671550.00	No Data	No Data	Worker	Revised to worker based on aerial imagery
714300.00	4671550.00	No Data	No Data	Worker	Revised to worker based on aerial imagery
714500.00	4671550.00	No Data	No Data	Worker	Revised to worker based on aerial imagery
714700.00	4671550.00	No Data	No Data	Worker	Revised to worker based on aerial imagery
715400.00	4666950.00	No Data	No Data	Worker	Revised to worker based on aerial imagery
714900.00	4671550.00	No Data	No Data	Worker	Revised to worker based on aerial imagery
715100.00	4671550.00	No Data	No Data	Worker	Revised to worker based on aerial imagery
715300.00	4671550.00	No Data	No Data	Worker	Revised to worker based on aerial imagery
715500.00	4671550.00	No Data	No Data	Worker	Revised to worker based on aerial imagery
715700.00	4671550.00	No Data	No Data	Worker	Revised to worker based on aerial imagery
715900.00	4671550.00	No Data	No Data	Worker	Revised to worker based on aerial imagery
716100.00	4671550.00	No Data	No Data	Worker	Revised to worker based on aerial imagery
716300.00	4671550.00	No Data	No Data	Worker	Revised to worker based on aerial imagery
716500.00	4671550.00	No Data	No Data	Worker	Revised to worker based on aerial imagery
716700.00	4671550.00	No Data	No Data	Worker	Revised to worker based on aerial imagery
715900.00	4666950.00	No Data	No Data	Worker	Revised to worker based on aerial imagery
716900.00	4671550.00	No Data	No Data	Worker	Revised to worker based on aerial imagery
717100.00	4671550.00	No Data	No Data	Worker	Revised to worker based on aerial imagery
717300.00	4671550.00	No Data	No Data	Worker	Revised to worker based on aerial imagery
717500.00	4671550.00	No Data	No Data	Worker	Revised to worker based on aerial imagery
717700.00	4671550.00	No Data	No Data	Worker	Revised to worker based on aerial imagery
717900.00	4671550.00	No Data	No Data	Worker	Revised to worker based on aerial imagery
718100.00	4671550.00	No Data	No Data	Worker	Revised to worker based on aerial imagery
718300.00	4671550.00	No Data	No Data	Worker	Revised to worker based on aerial imagery
718500.00	4671550.00	No Data	City of Lakeview	Worker	Revised based on Lakeview 2018 Zoning Map
718700.00	4671550.00	No Data	No Data	Acute	Revised to acute based on aerial imagery
716900.00	4664950.00	No Data	No Data	Worker	Revised to worker based on aerial imagery
716400.00	4666950.00	No Data	No Data	Worker	Revised to worker based on aerial imagery
718900.00	4671550.00	No Data	No Data	Acute	Revised to acute based on aerial imagery
719100.00	4671550.00	No Data	No Data	Acute	Revised to acute based on aerial imagery
719300.00	4671550.00	No Data	No Data	Worker	Revised to worker based on aerial imagery
719500.00	4671550.00	No Data	No Data	Worker	Revised to worker based on aerial imagery
719700.00	4671550.00	No Data	No Data	Acute	Revised to acute based on aerial imagery
719900.00	4671550.00	No Data	No Data	Acute	Revised to acute based on aerial imagery
720100.00	4671550.00	No Data	No Data	Acute	Revised to acute based on aerial imagery
720300.00	4671550.00	No Data	No Data	Acute	Revised to acute based on aerial imagery
720500.00	4671550.00	No Data	No Data	Acute	Revised to acute based on aerial imagery
720700.00	4671550.00	No Data	No Data	Acute	Revised to acute based on aerial imagery
716900.00	4666950.00	No Data	No Data	Worker	Revised to worker based on aerial imagery
720900.00	4671550.00	No Data	No Data	Acute	Revised to acute based on aerial imagery
721100.00	4671550.00	No Data	No Data	Acute	Revised to acute based on aerial imagery
721300.00	4671550.00	No Data	No Data	Acute	Revised to acute based on aerial imagery
721500.00	4671550.00	No Data	No Data	Acute	Revised to acute based on aerial imagery
721700.00	4671550.00	No Data	No Data	Acute	Revised to acute based on aerial imagery
721900.00	4671550.00	No Data	No Data	Acute	Revised to acute based on aerial imagery
722100.00	4671550.00	No Data	No Data	Acute	Revised to acute based on aerial imagery
722300.00	4671550.00	No Data	No Data	Acute	Revised to acute based on aerial imagery
722500.00	4671550.00	No Data	No Data	Acute	Revised to acute based on aerial imagery
722700.00	4671550.00	No Data	No Data	Acute	Revised to acute based on aerial imagery
717400.00	4666950.00	No Data	No Data	Worker	Revised to worker based on aerial imagery
722900.00	4671550.00	No Data	No Data	Acute	Revised to acute based on aerial imagery
723100.00	4671550.00	No Data	No Data	Acute	Revised to acute based on aerial imagery
723300.00	4671550.00	No Data	No Data	Acute	Revised to acute based on aerial imagery
723500.00	4671550.00	No Data	No Data	Acute	Revised to acute based on aerial imagery
723700.00	4671550.00	No Data	No Data	Acute	Revised to acute based on aerial imagery
712900.00	4671750.00	No Data	No Data	Worker	Revised to worker based on aerial imagery

Table 4–9
Summary of Revisions to Statewide Zoning
(Crosswalk of All Receptors)
Collins Pine Company — Lakeview, Oregon

UTM Coordinates (m)		Zoning Dataset Used for Exposure Classification		Exposure Type Classification	Reason for Exposure Type Classification Revision
Easting	Northing	Oregon Statewide	City of Lakeview		
713100.00	4671750.00	No Data	No Data	Worker	Revised to worker based on aerial imagery
713300.00	4671750.00	No Data	No Data	Worker	Revised to worker based on aerial imagery
713500.00	4671750.00	No Data	No Data	Worker	Revised to worker based on aerial imagery
713700.00	4671750.00	No Data	No Data	Worker	Revised to worker based on aerial imagery
717900.00	4666950.00	No Data	No Data	Worker	Revised to worker based on aerial imagery
713900.00	4671750.00	No Data	No Data	Worker	Revised to worker based on aerial imagery
714100.00	4671750.00	No Data	No Data	Worker	Revised to worker based on aerial imagery
714300.00	4671750.00	No Data	No Data	Worker	Revised to worker based on aerial imagery
714500.00	4671750.00	No Data	No Data	Worker	Revised to worker based on aerial imagery
714700.00	4671750.00	No Data	No Data	Worker	Revised to worker based on aerial imagery
714900.00	4671750.00	No Data	No Data	Worker	Revised to worker based on aerial imagery
715100.00	4671750.00	No Data	No Data	Worker	Revised to worker based on aerial imagery
715300.00	4671750.00	No Data	No Data	Worker	Revised to worker based on aerial imagery
715500.00	4671750.00	No Data	No Data	Worker	Revised to worker based on aerial imagery
715700.00	4671750.00	No Data	No Data	Worker	Revised to worker based on aerial imagery
718400.00	4666950.00	No Data	No Data	Worker	Revised to worker based on aerial imagery
715900.00	4671750.00	No Data	No Data	Worker	Revised to worker based on aerial imagery
716100.00	4671750.00	No Data	No Data	Worker	Revised to worker based on aerial imagery
716300.00	4671750.00	No Data	No Data	Worker	Revised to worker based on aerial imagery
716500.00	4671750.00	No Data	No Data	Worker	Revised to worker based on aerial imagery
716700.00	4671750.00	No Data	No Data	Worker	Revised to worker based on aerial imagery
716900.00	4671750.00	No Data	No Data	Worker	Revised to worker based on aerial imagery
717100.00	4671750.00	No Data	No Data	Worker	Revised to worker based on aerial imagery
717300.00	4671750.00	No Data	No Data	Worker	Revised to worker based on aerial imagery
717500.00	4671750.00	No Data	No Data	Worker	Revised to worker based on aerial imagery
717700.00	4671750.00	No Data	No Data	Worker	Revised to worker based on aerial imagery
718900.00	4666950.00	No Data	No Data	Worker	Revised to worker based on aerial imagery
717900.00	4671750.00	No Data	No Data	Worker	Revised to worker based on aerial imagery
718100.00	4671750.00	No Data	No Data	Worker	Revised to worker based on aerial imagery
718300.00	4671750.00	No Data	No Data	Worker	Revised to worker based on aerial imagery
718500.00	4671750.00	No Data	No Data	Acute	Revised to acute based on aerial imagery
718700.00	4671750.00	No Data	No Data	Acute	Revised to acute based on aerial imagery
718900.00	4671750.00	No Data	No Data	Acute	Revised to acute based on aerial imagery
719100.00	4671750.00	No Data	No Data	Acute	Revised to acute based on aerial imagery
719300.00	4671750.00	No Data	No Data	Worker	Revised to worker based on aerial imagery
719500.00	4671750.00	No Data	No Data	Worker	Revised to worker based on aerial imagery
719700.00	4671750.00	No Data	No Data	Acute	Revised to acute based on aerial imagery
719400.00	4666950.00	No Data	No Data	Worker	Revised to worker based on aerial imagery
719900.00	4671750.00	No Data	No Data	Acute	Revised to acute based on aerial imagery
720100.00	4671750.00	No Data	No Data	Acute	Revised to acute based on aerial imagery
720300.00	4671750.00	No Data	No Data	Acute	Revised to acute based on aerial imagery
720500.00	4671750.00	No Data	No Data	Acute	Revised to acute based on aerial imagery
720700.00	4671750.00	No Data	No Data	Acute	Revised to acute based on aerial imagery
720900.00	4671750.00	No Data	No Data	Acute	Revised to acute based on aerial imagery
721100.00	4671750.00	No Data	No Data	Acute	Revised to acute based on aerial imagery
721300.00	4671750.00	No Data	No Data	Acute	Revised to acute based on aerial imagery
721500.00	4671750.00	No Data	No Data	Acute	Revised to acute based on aerial imagery
721700.00	4671750.00	No Data	No Data	Acute	Revised to acute based on aerial imagery
719900.00	4666950.00	No Data	No Data	Worker	Revised to worker based on aerial imagery
721900.00	4671750.00	No Data	No Data	Acute	Revised to acute based on aerial imagery
722100.00	4671750.00	No Data	No Data	Acute	Revised to acute based on aerial imagery
722300.00	4671750.00	No Data	No Data	Acute	Revised to acute based on aerial imagery
722500.00	4671750.00	No Data	No Data	Acute	Revised to acute based on aerial imagery
722700.00	4671750.00	No Data	No Data	Acute	Revised to acute based on aerial imagery
722900.00	4671750.00	No Data	No Data	Acute	Revised to acute based on aerial imagery
723100.00	4671750.00	No Data	No Data	Acute	Revised to acute based on aerial imagery
723300.00	4671750.00	No Data	No Data	Acute	Revised to acute based on aerial imagery
723500.00	4671750.00	No Data	No Data	Acute	Revised to acute based on aerial imagery
723700.00	4671750.00	No Data	No Data	Acute	Revised to acute based on aerial imagery
720400.00	4666950.00	No Data	No Data	Worker	Revised to worker based on aerial imagery
712900.00	4671950.00	No Data	No Data	Worker	Revised to worker based on aerial imagery
713100.00	4671950.00	No Data	No Data	Worker	Revised to worker based on aerial imagery
713300.00	4671950.00	No Data	No Data	Worker	Revised to worker based on aerial imagery
713500.00	4671950.00	No Data	No Data	Worker	Revised to worker based on aerial imagery
713700.00	4671950.00	No Data	No Data	Worker	Revised to worker based on aerial imagery
713900.00	4671950.00	No Data	No Data	Worker	Revised to worker based on aerial imagery
714100.00	4671950.00	No Data	No Data	Worker	Revised to worker based on aerial imagery
714300.00	4671950.00	No Data	No Data	Worker	Revised to worker based on aerial imagery
714500.00	4671950.00	No Data	No Data	Worker	Revised to worker based on aerial imagery
714700.00	4671950.00	No Data	No Data	Worker	Revised to worker based on aerial imagery
720900.00	4666950.00	No Data	No Data	Worker	Revised to worker based on aerial imagery
714900.00	4671950.00	No Data	No Data	Worker	Revised to worker based on aerial imagery
715100.00	4671950.00	No Data	No Data	Worker	Revised to worker based on aerial imagery
715300.00	4671950.00	No Data	No Data	Worker	Revised to worker based on aerial imagery
715500.00	4671950.00	No Data	No Data	Worker	Revised to worker based on aerial imagery
715700.00	4671950.00	No Data	No Data	Worker	Revised to worker based on aerial imagery
715900.00	4671950.00	No Data	No Data	Worker	Revised to worker based on aerial imagery
716100.00	4671950.00	No Data	No Data	Worker	Revised to worker based on aerial imagery
716300.00	4671950.00	No Data	No Data	Worker	Revised to worker based on aerial imagery
716500.00	4671950.00	No Data	No Data	Worker	Revised to worker based on aerial imagery
716700.00	4671950.00	No Data	No Data	Worker	Revised to worker based on aerial imagery
708400.00	4664950.00	No Data	No Data	Worker	Revised to worker based on aerial imagery
717400.00	4664950.00	No Data	No Data	Worker	Revised to worker based on aerial imagery
721400.00	4666950.00	No Data	No Data	Worker	Revised to worker based on aerial imagery
716900.00	4671950.00	No Data	No Data	Worker	Revised to worker based on aerial imagery
717100.00	4671950.00	No Data	No Data	Worker	Revised to worker based on aerial imagery
717300.00	4671950.00	No Data	No Data	Worker	Revised to worker based on aerial imagery
717500.00	4671950.00	No Data	No Data	Worker	Revised to worker based on aerial imagery
717700.00	4671950.00	No Data	No Data	Worker	Revised to worker based on aerial imagery
717900.00	4671950.00	No Data	No Data	Worker	Revised to worker based on aerial imagery
718100.00	4671950.00	No Data	No Data	Worker	Revised to worker based on aerial imagery
718300.00	4671950.00	No Data	No Data	Worker	Revised to worker based on aerial imagery
718500.00	4671950.00	No Data	City of Lakeview	Worker	Revised based on Lakeview 2018 Zoning Map
718700.00	4671950.00	No Data	No Data	Acute	Revised to acute based on aerial imagery
721900.00	4666950.00	No Data	No Data	Acute	Revised to acute based on aerial imagery
718900.00	4671950.00	No Data	No Data	Acute	Revised to acute based on aerial imagery

Table 4–9
Summary of Revisions to Statewide Zoning
(Crosswalk of All Receptors)
Collins Pine Company — Lakeview, Oregon

UTM Coordinates (m)		Zoning Dataset Used for Exposure Classification		Exposure Type Classification	Reason for Exposure Type Classification Revision
Easting	Northing	Oregon Statewide	City of Lakeview		
719100.00	4671950.00	No Data	No Data	Risk not assessed	Right-of-way
719300.00	4671950.00	No Data	No Data	Residential	Revised to residential based on aerial imagery
719500.00	4671950.00	No Data	No Data	Worker	Revised to worker based on aerial imagery
719700.00	4671950.00	No Data	No Data	Acute	Revised to acute based on aerial imagery
719900.00	4671950.00	No Data	No Data	Acute	Revised to acute based on aerial imagery
720100.00	4671950.00	No Data	No Data	Acute	Revised to acute based on aerial imagery
720300.00	4671950.00	No Data	No Data	Acute	Revised to acute based on aerial imagery
720500.00	4671950.00	No Data	No Data	Acute	Revised to acute based on aerial imagery
720700.00	4671950.00	No Data	No Data	Acute	Revised to acute based on aerial imagery
722400.00	4666950.00	No Data	No Data	Acute	Revised to acute based on aerial imagery
720900.00	4671950.00	No Data	No Data	Acute	Revised to acute based on aerial imagery
721100.00	4671950.00	No Data	No Data	Acute	Revised to acute based on aerial imagery
721300.00	4671950.00	No Data	No Data	Acute	Revised to acute based on aerial imagery
721500.00	4671950.00	No Data	No Data	Acute	Revised to acute based on aerial imagery
721700.00	4671950.00	No Data	No Data	Acute	Revised to acute based on aerial imagery
721900.00	4671950.00	No Data	No Data	Acute	Revised to acute based on aerial imagery
722100.00	4671950.00	No Data	No Data	Acute	Revised to acute based on aerial imagery
722300.00	4671950.00	No Data	No Data	Acute	Revised to acute based on aerial imagery
722500.00	4671950.00	No Data	No Data	Acute	Revised to acute based on aerial imagery
722700.00	4671950.00	No Data	No Data	Acute	Revised to acute based on aerial imagery
722900.00	4666950.00	No Data	No Data	Acute	Revised to acute based on aerial imagery
722900.00	4671950.00	No Data	No Data	Acute	Revised to acute based on aerial imagery
723100.00	4671950.00	No Data	No Data	Acute	Revised to acute based on aerial imagery
723300.00	4671950.00	No Data	No Data	Acute	Revised to acute based on aerial imagery
723500.00	4671950.00	No Data	No Data	Acute	Revised to acute based on aerial imagery
723700.00	4671950.00	No Data	No Data	Acute	Revised to acute based on aerial imagery
712900.00	4672150.00	No Data	No Data	Worker	Revised to worker based on aerial imagery
713100.00	4672150.00	No Data	No Data	Worker	Revised to worker based on aerial imagery
713300.00	4672150.00	No Data	No Data	Worker	Revised to worker based on aerial imagery
713500.00	4672150.00	No Data	No Data	Worker	Revised to worker based on aerial imagery
713700.00	4672150.00	No Data	No Data	Worker	Revised to worker based on aerial imagery
723400.00	4666950.00	No Data	No Data	Acute	Revised to acute based on aerial imagery
713900.00	4672150.00	No Data	No Data	Worker	Revised to worker based on aerial imagery
714100.00	4672150.00	No Data	No Data	Worker	Revised to worker based on aerial imagery
714300.00	4672150.00	No Data	No Data	Worker	Revised to worker based on aerial imagery
714500.00	4672150.00	No Data	No Data	Worker	Revised to worker based on aerial imagery
714700.00	4672150.00	No Data	No Data	Worker	Revised to worker based on aerial imagery
714900.00	4672150.00	No Data	No Data	Worker	Revised to worker based on aerial imagery
715100.00	4672150.00	No Data	No Data	Worker	Revised to worker based on aerial imagery
715300.00	4672150.00	No Data	No Data	Residential	Revised to residential based on aerial imagery
715500.00	4672150.00	No Data	No Data	Worker	Revised to worker based on aerial imagery
715700.00	4672150.00	No Data	No Data	Worker	Revised to worker based on aerial imagery
723900.00	4666950.00	No Data	No Data	Acute	Revised to acute based on aerial imagery
715900.00	4672150.00	No Data	No Data	Worker	Revised to worker based on aerial imagery
716100.00	4672150.00	No Data	No Data	Worker	Revised to worker based on aerial imagery
716300.00	4672150.00	No Data	No Data	Worker	Revised to worker based on aerial imagery
716500.00	4672150.00	No Data	No Data	Worker	Revised to worker based on aerial imagery
716700.00	4672150.00	No Data	No Data	Worker	Revised to worker based on aerial imagery
716900.00	4672150.00	No Data	No Data	Worker	Revised to worker based on aerial imagery
717100.00	4672150.00	No Data	No Data	Worker	Revised to worker based on aerial imagery
717300.00	4672150.00	No Data	No Data	Worker	Revised to worker based on aerial imagery
717500.00	4672150.00	No Data	No Data	Worker	Revised to worker based on aerial imagery
717700.00	4672150.00	No Data	No Data	Worker	Revised to worker based on aerial imagery
724400.00	4666950.00	No Data	No Data	Acute	Revised to acute based on aerial imagery
717900.00	4672150.00	No Data	No Data	Worker	Revised to worker based on aerial imagery
718100.00	4672150.00	No Data	No Data	Worker	Revised to worker based on aerial imagery
718300.00	4672150.00	No Data	No Data	Worker	Revised to worker based on aerial imagery
718500.00	4672150.00	No Data	No Data	Acute	Revised to acute based on aerial imagery
718700.00	4672150.00	No Data	No Data	Acute	Revised to acute based on aerial imagery
718900.00	4672150.00	No Data	No Data	Acute	Revised to acute based on aerial imagery
719100.00	4672150.00	No Data	No Data	Risk not assessed	Right-of-way
719300.00	4672150.00	No Data	No Data	Worker	Revised to worker based on aerial imagery
719500.00	4672150.00	No Data	No Data	Worker	Revised to worker based on aerial imagery
719700.00	4672150.00	No Data	No Data	Acute	Revised to acute based on aerial imagery
724900.00	4666950.00	No Data	No Data	Acute	Revised to acute based on aerial imagery
719900.00	4672150.00	No Data	No Data	Acute	Revised to acute based on aerial imagery
720100.00	4672150.00	No Data	No Data	Acute	Revised to acute based on aerial imagery
720300.00	4672150.00	No Data	No Data	Acute	Revised to acute based on aerial imagery
720500.00	4672150.00	No Data	No Data	Acute	Revised to acute based on aerial imagery
720700.00	4672150.00	No Data	No Data	Acute	Revised to acute based on aerial imagery
720900.00	4672150.00	No Data	No Data	Acute	Revised to acute based on aerial imagery
721100.00	4672150.00	No Data	No Data	Acute	Revised to acute based on aerial imagery
721300.00	4672150.00	No Data	No Data	Acute	Revised to acute based on aerial imagery
721500.00	4672150.00	No Data	No Data	Acute	Revised to acute based on aerial imagery
721700.00	4672150.00	No Data	No Data	Acute	Revised to acute based on aerial imagery
725400.00	4666950.00	No Data	No Data	Acute	Revised to acute based on aerial imagery
721900.00	4672150.00	No Data	No Data	Acute	Revised to acute based on aerial imagery
722100.00	4672150.00	No Data	No Data	Acute	Revised to acute based on aerial imagery
722300.00	4672150.00	No Data	No Data	Acute	Revised to acute based on aerial imagery
722500.00	4672150.00	No Data	No Data	Acute	Revised to acute based on aerial imagery
722700.00	4672150.00	No Data	No Data	Acute	Revised to acute based on aerial imagery
722900.00	4672150.00	No Data	No Data	Acute	Revised to acute based on aerial imagery
723100.00	4672150.00	No Data	No Data	Acute	Revised to acute based on aerial imagery
723300.00	4672150.00	No Data	No Data	Acute	Revised to acute based on aerial imagery
723500.00	4672150.00	No Data	No Data	Acute	Revised to acute based on aerial imagery
723700.00	4672150.00	No Data	No Data	Acute	Revised to acute based on aerial imagery
725900.00	4666950.00	No Data	No Data	Acute	Revised to acute based on aerial imagery
712900.00	4672350.00	No Data	No Data	Worker	Revised to worker based on aerial imagery
713100.00	4672350.00	No Data	No Data	Worker	Revised to worker based on aerial imagery
713300.00	4672350.00	No Data	No Data	Worker	Revised to worker based on aerial imagery
713500.00	4672350.00	No Data	No Data	Worker	Revised to worker based on aerial imagery
713700.00	4672350.00	No Data	No Data	Worker	Revised to worker based on aerial imagery
713900.00	4672350.00	No Data	No Data	Worker	Revised to worker based on aerial imagery
714100.00	4672350.00	No Data	No Data	Worker	Revised to worker based on aerial imagery
714300.00	4672350.00	No Data	No Data	Worker	Revised to worker based on aerial imagery
714500.00	4672350.00	No Data	No Data	Worker	Revised to worker based on aerial imagery

Table 4–9
Summary of Revisions to Statewide Zoning
(Crosswalk of All Receptors)
Collins Pine Company — Lakeview, Oregon

UTM Coordinates (m)		Zoning Dataset Used for Exposure Classification		Exposure Type Classification	Reason for Exposure Type Classification Revision
Easting	Northing	Oregon Statewide	City of Lakeview		
714700.00	4672350.00	No Data	No Data	Worker	Revised to worker based on aerial imagery
717900.00	4664950.00	No Data	No Data	Worker	Revised to worker based on aerial imagery
726400.00	4666950.00	No Data	No Data	Acute	Revised to acute based on aerial imagery
714900.00	4672350.00	No Data	No Data	Worker	Revised to worker based on aerial imagery
715100.00	4672350.00	No Data	No Data	Worker	Revised to worker based on aerial imagery
715300.00	4672350.00	No Data	No Data	Worker	Revised to worker based on aerial imagery
715500.00	4672350.00	No Data	No Data	Worker	Revised to worker based on aerial imagery
715700.00	4672350.00	No Data	No Data	Worker	Revised to worker based on aerial imagery
715900.00	4672350.00	No Data	No Data	Worker	Revised to worker based on aerial imagery
716100.00	4672350.00	No Data	No Data	Worker	Revised to worker based on aerial imagery
716300.00	4672350.00	No Data	No Data	Worker	Revised to worker based on aerial imagery
716500.00	4672350.00	No Data	No Data	Worker	Revised to worker based on aerial imagery
716700.00	4672350.00	No Data	No Data	Worker	Revised to worker based on aerial imagery
726900.00	4666950.00	No Data	No Data	Acute	Revised to acute based on aerial imagery
716900.00	4672350.00	No Data	No Data	Worker	Revised to worker based on aerial imagery
717100.00	4672350.00	No Data	No Data	Worker	Revised to worker based on aerial imagery
717300.00	4672350.00	No Data	No Data	Worker	Revised to worker based on aerial imagery
717500.00	4672350.00	No Data	No Data	Worker	Revised to worker based on aerial imagery
717700.00	4672350.00	No Data	No Data	Worker	Revised to worker based on aerial imagery
717900.00	4672350.00	No Data	No Data	Worker	Revised to worker based on aerial imagery
718100.00	4672350.00	No Data	No Data	Worker	Revised to worker based on aerial imagery
718300.00	4672350.00	No Data	No Data	Worker	Revised to worker based on aerial imagery
718500.00	4672350.00	No Data	City of Lakeview	Worker	Revised based on Lakeview 2018 Zoning Map
718700.00	4672350.00	No Data	No Data	Acute	Revised to acute based on aerial imagery
727400.00	4666950.00	No Data	No Data	Acute	Revised to acute based on aerial imagery
718900.00	4672350.00	No Data	No Data	Residential	Revised to residential based on aerial imagery
719100.00	4672350.00	No Data	No Data	Risk not assessed	Right-of-way
719300.00	4672350.00	No Data	No Data	Residential	Revised to residential based on aerial imagery
719500.00	4672350.00	No Data	No Data	Residential	Revised to residential based on aerial imagery
719700.00	4672350.00	No Data	No Data	Acute	Revised to acute based on aerial imagery
719900.00	4672350.00	No Data	No Data	Acute	Revised to acute based on aerial imagery
720100.00	4672350.00	No Data	No Data	Acute	Revised to acute based on aerial imagery
720300.00	4672350.00	No Data	No Data	Acute	Revised to acute based on aerial imagery
720500.00	4672350.00	No Data	No Data	Acute	Revised to acute based on aerial imagery
720700.00	4672350.00	No Data	No Data	Acute	Revised to acute based on aerial imagery
727900.00	4666950.00	No Data	No Data	Acute	Revised to acute based on aerial imagery
720900.00	4672350.00	No Data	No Data	Acute	Revised to acute based on aerial imagery
721100.00	4672350.00	No Data	No Data	Acute	Revised to acute based on aerial imagery
721300.00	4672350.00	No Data	No Data	Acute	Revised to acute based on aerial imagery
721500.00	4672350.00	No Data	No Data	Acute	Revised to acute based on aerial imagery
721700.00	4672350.00	No Data	No Data	Acute	Revised to acute based on aerial imagery
721900.00	4672350.00	No Data	No Data	Acute	Revised to acute based on aerial imagery
722100.00	4672350.00	No Data	No Data	Acute	Revised to acute based on aerial imagery
722300.00	4672350.00	No Data	No Data	Acute	Revised to acute based on aerial imagery
722500.00	4672350.00	No Data	No Data	Acute	Revised to acute based on aerial imagery
722700.00	4672350.00	No Data	No Data	Acute	Revised to acute based on aerial imagery
728400.00	4666950.00	No Data	No Data	Acute	Revised to acute based on aerial imagery
722900.00	4672350.00	No Data	No Data	Acute	Revised to acute based on aerial imagery
723100.00	4672350.00	No Data	No Data	Acute	Revised to acute based on aerial imagery
723300.00	4672350.00	No Data	No Data	Acute	Revised to acute based on aerial imagery
723500.00	4672350.00	No Data	No Data	Acute	Revised to acute based on aerial imagery
723700.00	4672350.00	No Data	No Data	Acute	Revised to acute based on aerial imagery
712900.00	4672550.00	No Data	No Data	Worker	Revised to worker based on aerial imagery
713100.00	4672550.00	No Data	No Data	Worker	Revised to worker based on aerial imagery
713300.00	4672550.00	No Data	No Data	Worker	Revised to worker based on aerial imagery
713500.00	4672550.00	No Data	No Data	Worker	Revised to worker based on aerial imagery
713700.00	4672550.00	No Data	No Data	Worker	Revised to worker based on aerial imagery
728900.00	4666950.00	No Data	No Data	Acute	Revised to acute based on aerial imagery
713900.00	4672550.00	No Data	No Data	Worker	Revised to worker based on aerial imagery
714100.00	4672550.00	No Data	No Data	Worker	Revised to worker based on aerial imagery
714300.00	4672550.00	No Data	No Data	Worker	Revised to worker based on aerial imagery
714500.00	4672550.00	No Data	No Data	Worker	Revised to worker based on aerial imagery
714700.00	4672550.00	No Data	No Data	Worker	Revised to worker based on aerial imagery
714900.00	4672550.00	No Data	No Data	Worker	Revised to worker based on aerial imagery
715100.00	4672550.00	No Data	No Data	Worker	Revised to worker based on aerial imagery
715300.00	4672550.00	No Data	No Data	Worker	Revised to worker based on aerial imagery
715500.00	4672550.00	No Data	No Data	Worker	Revised to worker based on aerial imagery
715700.00	4672550.00	No Data	No Data	Worker	Revised to worker based on aerial imagery
707900.00	4667450.00	No Data	No Data	Worker	Revised to worker based on aerial imagery
715900.00	4672550.00	No Data	No Data	Residential	Revised to residential based on aerial imagery
716100.00	4672550.00	No Data	No Data	Worker	Revised to worker based on aerial imagery
716300.00	4672550.00	No Data	No Data	Worker	Revised to worker based on aerial imagery
716500.00	4672550.00	No Data	No Data	Worker	Revised to worker based on aerial imagery
716700.00	4672550.00	No Data	No Data	Worker	Revised to worker based on aerial imagery
716900.00	4672550.00	No Data	No Data	Worker	Revised to worker based on aerial imagery
717100.00	4672550.00	No Data	No Data	Worker	Revised to worker based on aerial imagery
717300.00	4672550.00	No Data	No Data	Worker	Revised to worker based on aerial imagery
717500.00	4672550.00	No Data	No Data	Worker	Revised to worker based on aerial imagery
717700.00	4672550.00	No Data	No Data	Worker	Revised to worker based on aerial imagery
708400.00	4667450.00	No Data	No Data	Worker	Revised to worker based on aerial imagery
717900.00	4672550.00	No Data	No Data	Worker	Revised to worker based on aerial imagery
718100.00	4672550.00	No Data	No Data	Worker	Revised to worker based on aerial imagery
718300.00	4672550.00	No Data	No Data	Worker	Revised to worker based on aerial imagery
718500.00	4672550.00	No Data	City of Lakeview	Worker	Revised based on Lakeview 2018 Zoning Map
718700.00	4672550.00	No Data	No Data	Residential	Revised to residential based on aerial imagery
718900.00	4672550.00	No Data	No Data	Residential	Revised to residential based on aerial imagery
719100.00	4672550.00	No Data	No Data	Residential	Revised to residential based on aerial imagery
719300.00	4672550.00	No Data	No Data	Residential	Revised to residential based on aerial imagery
719500.00	4672550.00	No Data	No Data	Residential	Revised to residential based on aerial imagery
719700.00	4672550.00	No Data	No Data	Acute	Revised to acute based on aerial imagery
708900.00	4667450.00	No Data	No Data	Worker	Revised to worker based on aerial imagery
719900.00	4672550.00	No Data	No Data	Acute	Revised to acute based on aerial imagery
720100.00	4672550.00	No Data	No Data	Acute	Revised to acute based on aerial imagery
720300.00	4672550.00	No Data	No Data	Acute	Revised to acute based on aerial imagery
720500.00	4672550.00	No Data	No Data	Acute	Revised to acute based on aerial imagery
720700.00	4672550.00	No Data	No Data	Acute	Revised to acute based on aerial imagery

Table 4–9
Summary of Revisions to Statewide Zoning
(Crosswalk of All Receptors)
Collins Pine Company — Lakeview, Oregon

UTM Coordinates (m)		Zoning Dataset Used for Exposure Classification		Exposure Type Classification	Reason for Exposure Type Classification Revision
Easting	Northing	Oregon Statewide	City of Lakeview		
720900.00	4672550.00	No Data	No Data	Acute	Revised to acute based on aerial imagery
721100.00	4672550.00	No Data	No Data	Acute	Revised to acute based on aerial imagery
721300.00	4672550.00	No Data	No Data	Acute	Revised to acute based on aerial imagery
721500.00	4672550.00	No Data	No Data	Acute	Revised to acute based on aerial imagery
721700.00	4672550.00	No Data	No Data	Acute	Revised to acute based on aerial imagery
709400.00	4667450.00	No Data	No Data	Worker	Revised to worker based on aerial imagery
721900.00	4672550.00	No Data	No Data	Acute	Revised to acute based on aerial imagery
722100.00	4672550.00	No Data	No Data	Acute	Revised to acute based on aerial imagery
722300.00	4672550.00	No Data	No Data	Acute	Revised to acute based on aerial imagery
722500.00	4672550.00	No Data	No Data	Acute	Revised to acute based on aerial imagery
722700.00	4672550.00	No Data	No Data	Acute	Revised to acute based on aerial imagery
722900.00	4672550.00	No Data	No Data	Acute	Revised to acute based on aerial imagery
723100.00	4672550.00	No Data	No Data	Acute	Revised to acute based on aerial imagery
723300.00	4672550.00	No Data	No Data	Acute	Revised to acute based on aerial imagery
723500.00	4672550.00	No Data	No Data	Acute	Revised to acute based on aerial imagery
723700.00	4672550.00	No Data	No Data	Acute	Revised to acute based on aerial imagery
718400.00	4664950.00	No Data	No Data	Worker	Revised to worker based on aerial imagery
709900.00	4667450.00	No Data	No Data	Worker	Revised to worker based on aerial imagery
712900.00	4672750.00	No Data	No Data	Residential	Revised to residential based on aerial imagery
713100.00	4672750.00	No Data	No Data	Worker	Revised to worker based on aerial imagery
713300.00	4672750.00	No Data	No Data	Worker	Revised to worker based on aerial imagery
713500.00	4672750.00	No Data	No Data	Worker	Revised to worker based on aerial imagery
713700.00	4672750.00	No Data	No Data	Worker	Revised to worker based on aerial imagery
713900.00	4672750.00	No Data	No Data	Residential	Revised to residential based on aerial imagery
714100.00	4672750.00	No Data	No Data	Worker	Revised to worker based on aerial imagery
714300.00	4672750.00	No Data	No Data	Worker	Revised to worker based on aerial imagery
714500.00	4672750.00	No Data	No Data	Worker	Revised to worker based on aerial imagery
714700.00	4672750.00	No Data	No Data	Worker	Revised to worker based on aerial imagery
710400.00	4667450.00	No Data	No Data	Worker	Revised to worker based on aerial imagery
714900.00	4672750.00	No Data	No Data	Residential	Revised to residential based on aerial imagery
715100.00	4672750.00	No Data	No Data	Worker	Revised to worker based on aerial imagery
715300.00	4672750.00	No Data	No Data	Worker	Revised to worker based on aerial imagery
715500.00	4672750.00	No Data	No Data	Worker	Revised to worker based on aerial imagery
715700.00	4672750.00	No Data	No Data	Worker	Revised to worker based on aerial imagery
715900.00	4672750.00	No Data	No Data	Residential	Revised to residential based on aerial imagery
716100.00	4672750.00	No Data	No Data	Worker	Revised to worker based on aerial imagery
716300.00	4672750.00	No Data	No Data	Worker	Revised to worker based on aerial imagery
716500.00	4672750.00	No Data	No Data	Worker	Revised to worker based on aerial imagery
716700.00	4672750.00	No Data	No Data	Worker	Revised to worker based on aerial imagery
710900.00	4667450.00	No Data	No Data	Worker	Revised to worker based on aerial imagery
716900.00	4672750.00	No Data	No Data	Worker	Revised to worker based on aerial imagery
717100.00	4672750.00	No Data	No Data	Worker	Revised to worker based on aerial imagery
717300.00	4672750.00	No Data	No Data	Worker	Revised to worker based on aerial imagery
717500.00	4672750.00	No Data	No Data	Worker	Revised to worker based on aerial imagery
717700.00	4672750.00	No Data	No Data	Worker	Revised to worker based on aerial imagery
717900.00	4672750.00	No Data	No Data	Worker	Revised to worker based on aerial imagery
718100.00	4672750.00	No Data	No Data	Worker	Revised to worker based on aerial imagery
718300.00	4672750.00	No Data	No Data	Worker	Revised to worker based on aerial imagery
718500.00	4672750.00	No Data	No Data	Residential	Revised to residential based on aerial imagery
718700.00	4672750.00	No Data	No Data	Residential	Revised to residential based on aerial imagery
711400.00	4667450.00	No Data	No Data	Worker	Revised to worker based on aerial imagery
718900.00	4672750.00	No Data	No Data	Residential	Revised to residential based on aerial imagery
719100.00	4672750.00	No Data	No Data	Residential	Revised to residential based on aerial imagery
719300.00	4672750.00	No Data	No Data	Risk not assessed	Right-of-way
719500.00	4672750.00	No Data	No Data	Residential	Revised to residential based on aerial imagery
719700.00	4672750.00	No Data	No Data	Acute	Revised to acute based on aerial imagery
719900.00	4672750.00	No Data	No Data	Acute	Revised to acute based on aerial imagery
720100.00	4672750.00	No Data	No Data	Acute	Revised to acute based on aerial imagery
720300.00	4672750.00	No Data	No Data	Acute	Revised to acute based on aerial imagery
720500.00	4672750.00	No Data	No Data	Acute	Revised to acute based on aerial imagery
720700.00	4672750.00	No Data	No Data	Acute	Revised to acute based on aerial imagery
711900.00	4667450.00	No Data	No Data	Worker	Revised to worker based on aerial imagery
720900.00	4672750.00	No Data	No Data	Acute	Revised to acute based on aerial imagery
721100.00	4672750.00	No Data	No Data	Acute	Revised to acute based on aerial imagery
721300.00	4672750.00	No Data	No Data	Acute	Revised to acute based on aerial imagery
721500.00	4672750.00	No Data	No Data	Acute	Revised to acute based on aerial imagery
721700.00	4672750.00	No Data	No Data	Acute	Revised to acute based on aerial imagery
721900.00	4672750.00	No Data	No Data	Acute	Revised to acute based on aerial imagery
722100.00	4672750.00	No Data	No Data	Acute	Revised to acute based on aerial imagery
722300.00	4672750.00	No Data	No Data	Acute	Revised to acute based on aerial imagery
722500.00	4672750.00	No Data	No Data	Acute	Revised to acute based on aerial imagery
722700.00	4672750.00	No Data	No Data	Acute	Revised to acute based on aerial imagery
712400.00	4667450.00	No Data	No Data	Worker	Revised to worker based on aerial imagery
722900.00	4672750.00	No Data	No Data	Acute	Revised to acute based on aerial imagery
723100.00	4672750.00	No Data	No Data	Acute	Revised to acute based on aerial imagery
723300.00	4672750.00	No Data	No Data	Acute	Revised to acute based on aerial imagery
723500.00	4672750.00	No Data	No Data	Acute	Revised to acute based on aerial imagery
723700.00	4672750.00	No Data	No Data	Acute	Revised to acute based on aerial imagery
712900.00	4672950.00	No Data	No Data	Worker	Revised to worker based on aerial imagery
713100.00	4672950.00	No Data	No Data	Worker	Revised to worker based on aerial imagery
713300.00	4672950.00	No Data	No Data	Residential	Revised to residential based on aerial imagery
713500.00	4672950.00	No Data	No Data	Worker	Revised to worker based on aerial imagery
713700.00	4672950.00	No Data	No Data	Worker	Revised to worker based on aerial imagery
712900.00	4667450.00	No Data	No Data	Worker	Revised to worker based on aerial imagery
713900.00	4672950.00	No Data	No Data	Worker	Revised to worker based on aerial imagery
714100.00	4672950.00	No Data	No Data	Worker	Revised to worker based on aerial imagery
714300.00	4672950.00	No Data	No Data	Worker	Revised to worker based on aerial imagery
714500.00	4672950.00	No Data	No Data	Worker	Revised to worker based on aerial imagery
714700.00	4672950.00	No Data	No Data	Worker	Revised to worker based on aerial imagery
714900.00	4672950.00	No Data	No Data	Worker	Revised to worker based on aerial imagery
715100.00	4672950.00	No Data	No Data	Worker	Revised to worker based on aerial imagery
715300.00	4672950.00	No Data	No Data	Worker	Revised to worker based on aerial imagery
715500.00	4672950.00	No Data	No Data	Worker	Revised to worker based on aerial imagery
715700.00	4672950.00	No Data	No Data	Worker	Revised to worker based on aerial imagery
713400.00	4667450.00	No Data	No Data	Worker	Revised to worker based on aerial imagery
720900.00	4672950.00	No Data	No Data	Acute	Revised to acute based on aerial imagery

Table 4–9
Summary of Revisions to Statewide Zoning
(Crosswalk of All Receptors)
Collins Pine Company — Lakeview, Oregon

UTM Coordinates (m)		Zoning Dataset Used for Exposure Classification		Exposure Type Classification	Reason for Exposure Type Classification Revision
Easting	Northing	Oregon Statewide	City of Lakeview		
721100.00	4672950.00	No Data	No Data	Acute	Revised to acute based on aerial imagery
721300.00	4672950.00	No Data	No Data	Acute	Revised to acute based on aerial imagery
721500.00	4672950.00	No Data	No Data	Acute	Revised to acute based on aerial imagery
721700.00	4672950.00	No Data	No Data	Acute	Revised to acute based on aerial imagery
721900.00	4672950.00	No Data	No Data	Acute	Revised to acute based on aerial imagery
722100.00	4672950.00	No Data	No Data	Acute	Revised to acute based on aerial imagery
722300.00	4672950.00	No Data	No Data	Acute	Revised to acute based on aerial imagery
722500.00	4672950.00	No Data	No Data	Acute	Revised to acute based on aerial imagery
722700.00	4672950.00	No Data	No Data	Acute	Revised to acute based on aerial imagery
713900.00	4667450.00	No Data	No Data	Worker	Revised to worker based on aerial imagery
722900.00	4672950.00	No Data	No Data	Acute	Revised to acute based on aerial imagery
723100.00	4672950.00	No Data	No Data	Acute	Revised to acute based on aerial imagery
723300.00	4672950.00	No Data	No Data	Acute	Revised to acute based on aerial imagery
723500.00	4672950.00	No Data	No Data	Acute	Revised to acute based on aerial imagery
723700.00	4672950.00	No Data	No Data	Acute	Revised to acute based on aerial imagery
712900.00	4673150.00	No Data	No Data	Worker	Revised to worker based on aerial imagery
713100.00	4673150.00	No Data	No Data	Worker	Revised to worker based on aerial imagery
713300.00	4673150.00	No Data	No Data	Worker	Revised to worker based on aerial imagery
713500.00	4673150.00	No Data	No Data	Residential	Revised to residential based on aerial imagery
713700.00	4673150.00	No Data	No Data	Worker	Revised to worker based on aerial imagery
714400.00	4667450.00	No Data	No Data	Worker	Revised to worker based on aerial imagery
713900.00	4673150.00	No Data	No Data	Worker	Revised to worker based on aerial imagery
714100.00	4673150.00	No Data	No Data	Worker	Revised to worker based on aerial imagery
714300.00	4673150.00	No Data	No Data	Worker	Revised to worker based on aerial imagery
714500.00	4673150.00	No Data	No Data	Worker	Revised to worker based on aerial imagery
714700.00	4673150.00	No Data	No Data	Worker	Revised to worker based on aerial imagery
714900.00	4673150.00	No Data	No Data	Worker	Revised to worker based on aerial imagery
715100.00	4673150.00	No Data	No Data	Worker	Revised to worker based on aerial imagery
715300.00	4673150.00	No Data	No Data	Worker	Revised to worker based on aerial imagery
715500.00	4673150.00	No Data	No Data	Worker	Revised to worker based on aerial imagery
715700.00	4673150.00	No Data	No Data	Worker	Revised to worker based on aerial imagery
718900.00	4664950.00	No Data	No Data	Worker	Revised to worker based on aerial imagery
714900.00	4667450.00	No Data	No Data	Worker	Revised to worker based on aerial imagery
720900.00	4673150.00	No Data	No Data	Acute	Revised to acute based on aerial imagery
721100.00	4673150.00	No Data	No Data	Acute	Revised to acute based on aerial imagery
721300.00	4673150.00	No Data	No Data	Acute	Revised to acute based on aerial imagery
721500.00	4673150.00	No Data	No Data	Acute	Revised to acute based on aerial imagery
721700.00	4673150.00	No Data	No Data	Acute	Revised to acute based on aerial imagery
721900.00	4673150.00	No Data	No Data	Acute	Revised to acute based on aerial imagery
722100.00	4673150.00	No Data	No Data	Acute	Revised to acute based on aerial imagery
722300.00	4673150.00	No Data	No Data	Acute	Revised to acute based on aerial imagery
722500.00	4673150.00	No Data	No Data	Acute	Revised to acute based on aerial imagery
722700.00	4673150.00	No Data	No Data	Acute	Revised to acute based on aerial imagery
715400.00	4667450.00	No Data	No Data	Worker	Revised to worker based on aerial imagery
722900.00	4673150.00	No Data	No Data	Acute	Revised to acute based on aerial imagery
723100.00	4673150.00	No Data	No Data	Acute	Revised to acute based on aerial imagery
723300.00	4673150.00	No Data	No Data	Acute	Revised to acute based on aerial imagery
723500.00	4673150.00	No Data	No Data	Acute	Revised to acute based on aerial imagery
723700.00	4673150.00	No Data	No Data	Acute	Revised to acute based on aerial imagery
712900.00	4673350.00	No Data	No Data	Worker	Revised to worker based on aerial imagery
713100.00	4673350.00	No Data	No Data	Worker	Revised to worker based on aerial imagery
713300.00	4673350.00	No Data	No Data	Worker	Revised to worker based on aerial imagery
713500.00	4673350.00	No Data	No Data	Worker	Revised to worker based on aerial imagery
713700.00	4673350.00	No Data	No Data	Worker	Revised to worker based on aerial imagery
715900.00	4667450.00	No Data	No Data	Worker	Revised to worker based on aerial imagery
713900.00	4673350.00	No Data	No Data	Worker	Revised to worker based on aerial imagery
714100.00	4673350.00	No Data	No Data	Worker	Revised to worker based on aerial imagery
714300.00	4673350.00	No Data	No Data	Worker	Revised to worker based on aerial imagery
714500.00	4673350.00	No Data	No Data	Worker	Revised to worker based on aerial imagery
714700.00	4673350.00	No Data	No Data	Worker	Revised to worker based on aerial imagery
714900.00	4673350.00	No Data	No Data	Worker	Revised to worker based on aerial imagery
715100.00	4673350.00	No Data	No Data	Worker	Revised to worker based on aerial imagery
715300.00	4673350.00	No Data	No Data	Worker	Revised to worker based on aerial imagery
715500.00	4673350.00	No Data	No Data	Worker	Revised to worker based on aerial imagery
715700.00	4673350.00	No Data	No Data	Worker	Revised to worker based on aerial imagery
716400.00	4667450.00	No Data	No Data	Worker	Revised to worker based on aerial imagery
720900.00	4673350.00	No Data	No Data	Acute	Revised to acute based on aerial imagery
721100.00	4673350.00	No Data	No Data	Acute	Revised to acute based on aerial imagery
721300.00	4673350.00	No Data	No Data	Acute	Revised to acute based on aerial imagery
721500.00	4673350.00	No Data	No Data	Acute	Revised to acute based on aerial imagery
721700.00	4673350.00	No Data	No Data	Acute	Revised to acute based on aerial imagery
721900.00	4673350.00	No Data	No Data	Acute	Revised to acute based on aerial imagery
722100.00	4673350.00	No Data	No Data	Acute	Revised to acute based on aerial imagery
722300.00	4673350.00	No Data	No Data	Acute	Revised to acute based on aerial imagery
722500.00	4673350.00	No Data	No Data	Acute	Revised to acute based on aerial imagery
722700.00	4673350.00	No Data	No Data	Acute	Revised to acute based on aerial imagery
716900.00	4667450.00	No Data	No Data	Worker	Revised to worker based on aerial imagery
722900.00	4673350.00	No Data	No Data	Acute	Revised to acute based on aerial imagery
723100.00	4673350.00	No Data	No Data	Acute	Revised to acute based on aerial imagery
723300.00	4673350.00	No Data	No Data	Acute	Revised to acute based on aerial imagery
723500.00	4673350.00	No Data	No Data	Acute	Revised to acute based on aerial imagery
723700.00	4673350.00	No Data	No Data	Acute	Revised to acute based on aerial imagery
712900.00	4673550.00	No Data	No Data	Worker	Revised to worker based on aerial imagery
713100.00	4673550.00	No Data	No Data	Residential	Revised to residential based on aerial imagery
713300.00	4673550.00	No Data	No Data	Residential	Revised to residential based on aerial imagery
713500.00	4673550.00	No Data	No Data	Worker	Revised to worker based on aerial imagery
713700.00	4673550.00	No Data	No Data	Worker	Revised to worker based on aerial imagery
717400.00	4667450.00	No Data	No Data	Worker	Revised to worker based on aerial imagery
713900.00	4673550.00	No Data	No Data	Worker	Revised to worker based on aerial imagery
714100.00	4673550.00	No Data	No Data	Worker	Revised to worker based on aerial imagery
714300.00	4673550.00	No Data	No Data	Worker	Revised to worker based on aerial imagery
714500.00	4673550.00	No Data	No Data	Worker	Revised to worker based on aerial imagery
714700.00	4673550.00	No Data	No Data	Worker	Revised to worker based on aerial imagery
714900.00	4673550.00	No Data	No Data	Worker	Revised to worker based on aerial imagery
715100.00	4673550.00	No Data	No Data	Worker	Revised to worker based on aerial imagery
715300.00	4673550.00	No Data	No Data	Worker	Revised to worker based on aerial imagery

Table 4–9
Summary of Revisions to Statewide Zoning
(Crosswalk of All Receptors)
Collins Pine Company — Lakeview, Oregon

UTM Coordinates (m)		Zoning Dataset Used for Exposure Classification		Exposure Type Classification	Reason for Exposure Type Classification Revision
Easting	Northing	Oregon Statewide	City of Lakeview		
715500.00	4673550.00	No Data	No Data	Worker	Revised to worker based on aerial imagery
715700.00	4673550.00	No Data	No Data	Worker	Revised to worker based on aerial imagery
717900.00	4667450.00	No Data	No Data	Worker	Revised to worker based on aerial imagery
720900.00	4673550.00	No Data	No Data	Acute	Revised to acute based on aerial imagery
721100.00	4673550.00	No Data	No Data	Acute	Revised to acute based on aerial imagery
721300.00	4673550.00	No Data	No Data	Acute	Revised to acute based on aerial imagery
721500.00	4673550.00	No Data	No Data	Acute	Revised to acute based on aerial imagery
721700.00	4673550.00	No Data	No Data	Acute	Revised to acute based on aerial imagery
721900.00	4673550.00	No Data	No Data	Acute	Revised to acute based on aerial imagery
722100.00	4673550.00	No Data	No Data	Acute	Revised to acute based on aerial imagery
722300.00	4673550.00	No Data	No Data	Acute	Revised to acute based on aerial imagery
722500.00	4673550.00	No Data	No Data	Acute	Revised to acute based on aerial imagery
722700.00	4673550.00	No Data	No Data	Acute	Revised to acute based on aerial imagery
718400.00	4667450.00	No Data	No Data	Worker	Revised to worker based on aerial imagery
722900.00	4673550.00	No Data	No Data	Acute	Revised to acute based on aerial imagery
723100.00	4673550.00	No Data	No Data	Acute	Revised to acute based on aerial imagery
723300.00	4673550.00	No Data	No Data	Acute	Revised to acute based on aerial imagery
723500.00	4673550.00	No Data	No Data	Acute	Revised to acute based on aerial imagery
723700.00	4673550.00	No Data	No Data	Acute	Revised to acute based on aerial imagery
712900.00	4673750.00	No Data	No Data	Residential	Revised to residential based on aerial imagery
713100.00	4673750.00	No Data	No Data	Residential	Revised to residential based on aerial imagery
713300.00	4673750.00	No Data	No Data	Worker	Revised to worker based on aerial imagery
713500.00	4673750.00	No Data	No Data	Acute	Revised to acute based on aerial imagery
713700.00	4673750.00	No Data	No Data	Acute	Revised to acute based on aerial imagery
718900.00	4667450.00	No Data	No Data	Worker	Revised to worker based on aerial imagery
713900.00	4673750.00	No Data	No Data	Acute	Revised to acute based on aerial imagery
714100.00	4673750.00	No Data	No Data	Acute	Revised to acute based on aerial imagery
714300.00	4673750.00	No Data	No Data	Worker	Revised to worker based on aerial imagery
714500.00	4673750.00	No Data	No Data	Worker	Revised to worker based on aerial imagery
714700.00	4673750.00	No Data	No Data	Worker	Revised to worker based on aerial imagery
714900.00	4673750.00	No Data	No Data	Worker	Revised to worker based on aerial imagery
715100.00	4673750.00	No Data	No Data	Worker	Revised to worker based on aerial imagery
715300.00	4673750.00	No Data	No Data	Worker	Revised to worker based on aerial imagery
715500.00	4673750.00	No Data	No Data	Worker	Revised to worker based on aerial imagery
715700.00	4673750.00	No Data	No Data	Worker	Revised to worker based on aerial imagery
719400.00	4667450.00	No Data	No Data	Worker	Revised to worker based on aerial imagery
720900.00	4673750.00	No Data	No Data	Acute	Revised to acute based on aerial imagery
721100.00	4673750.00	No Data	No Data	Acute	Revised to acute based on aerial imagery
721300.00	4673750.00	No Data	No Data	Acute	Revised to acute based on aerial imagery
721500.00	4673750.00	No Data	No Data	Acute	Revised to acute based on aerial imagery
721700.00	4673750.00	No Data	No Data	Acute	Revised to acute based on aerial imagery
721900.00	4673750.00	No Data	No Data	Acute	Revised to acute based on aerial imagery
722100.00	4673750.00	No Data	No Data	Acute	Revised to acute based on aerial imagery
722300.00	4673750.00	No Data	No Data	Acute	Revised to acute based on aerial imagery
722500.00	4673750.00	No Data	No Data	Acute	Revised to acute based on aerial imagery
722700.00	4673750.00	No Data	No Data	Acute	Revised to acute based on aerial imagery
719400.00	4664950.00	No Data	No Data	Worker	Revised to worker based on aerial imagery
719900.00	4667450.00	No Data	No Data	Worker	Revised to worker based on aerial imagery
722900.00	4673750.00	No Data	No Data	Acute	Revised to acute based on aerial imagery
723100.00	4673750.00	No Data	No Data	Acute	Revised to acute based on aerial imagery
723300.00	4673750.00	No Data	No Data	Acute	Revised to acute based on aerial imagery
723500.00	4673750.00	No Data	No Data	Acute	Revised to acute based on aerial imagery
723700.00	4673750.00	No Data	No Data	Acute	Revised to acute based on aerial imagery
712900.00	4673950.00	No Data	No Data	Residential	Revised to residential based on aerial imagery
713100.00	4673950.00	No Data	No Data	Residential	Revised to residential based on aerial imagery
713300.00	4673950.00	No Data	No Data	Residential	Revised to residential based on aerial imagery
713500.00	4673950.00	No Data	No Data	Acute	Revised to acute based on aerial imagery
713700.00	4673950.00	No Data	No Data	Acute	Revised to acute based on aerial imagery
720400.00	4667450.00	No Data	No Data	Worker	Revised to worker based on aerial imagery
713900.00	4673950.00	No Data	No Data	Acute	Revised to acute based on aerial imagery
714100.00	4673950.00	No Data	No Data	Acute	Revised to acute based on aerial imagery
714300.00	4673950.00	No Data	No Data	Worker	Revised to worker based on aerial imagery
714500.00	4673950.00	No Data	No Data	Worker	Revised to worker based on aerial imagery
714700.00	4673950.00	No Data	No Data	Worker	Revised to worker based on aerial imagery
714900.00	4673950.00	No Data	No Data	Worker	Revised to worker based on aerial imagery
715100.00	4673950.00	No Data	No Data	Risk not assessed	Right-of-way
715300.00	4673950.00	No Data	No Data	Worker	Revised to worker based on aerial imagery
715500.00	4673950.00	No Data	No Data	Worker	Revised to worker based on aerial imagery
715700.00	4673950.00	No Data	No Data	Worker	Revised to worker based on aerial imagery
720900.00	4667450.00	No Data	No Data	Worker	Revised to worker based on aerial imagery
720900.00	4673950.00	No Data	No Data	Acute	Revised to acute based on aerial imagery
721100.00	4673950.00	No Data	No Data	Acute	Revised to acute based on aerial imagery
721300.00	4673950.00	No Data	No Data	Acute	Revised to acute based on aerial imagery
721500.00	4673950.00	No Data	No Data	Acute	Revised to acute based on aerial imagery
721700.00	4673950.00	No Data	No Data	Acute	Revised to acute based on aerial imagery
721900.00	4673950.00	No Data	No Data	Acute	Revised to acute based on aerial imagery
722100.00	4673950.00	No Data	No Data	Acute	Revised to acute based on aerial imagery
722300.00	4673950.00	No Data	No Data	Acute	Revised to acute based on aerial imagery
722500.00	4673950.00	No Data	No Data	Acute	Revised to acute based on aerial imagery
722700.00	4673950.00	No Data	No Data	Acute	Revised to acute based on aerial imagery
721400.00	4667450.00	No Data	No Data	Worker	Revised to worker based on aerial imagery
722900.00	4673950.00	No Data	No Data	Acute	Revised to acute based on aerial imagery
723100.00	4673950.00	No Data	No Data	Acute	Revised to acute based on aerial imagery
723300.00	4673950.00	No Data	No Data	Acute	Revised to acute based on aerial imagery
723500.00	4673950.00	No Data	No Data	Acute	Revised to acute based on aerial imagery
723700.00	4673950.00	No Data	No Data	Acute	Revised to acute based on aerial imagery
712900.00	4674150.00	No Data	No Data	Residential	Revised to residential based on aerial imagery
713100.00	4674150.00	No Data	No Data	Residential	Revised to residential based on aerial imagery
713300.00	4674150.00	No Data	No Data	Residential	Revised to residential based on aerial imagery
713500.00	4674150.00	No Data	No Data	Acute	Revised to acute based on aerial imagery
713700.00	4674150.00	No Data	No Data	Acute	Revised to acute based on aerial imagery
721900.00	4667450.00	No Data	No Data	Acute	Revised to acute based on aerial imagery
713900.00	4674150.00	No Data	No Data	Acute	Revised to acute based on aerial imagery
714100.00	4674150.00	No Data	No Data	Acute	Revised to acute based on aerial imagery
714300.00	4674150.00	No Data	No Data	Worker	Revised to worker based on aerial imagery
714500.00	4674150.00	No Data	No Data	Worker	Revised to worker based on aerial imagery

Table 4–9
Summary of Revisions to Statewide Zoning
(Crosswalk of All Receptors)
Collins Pine Company — Lakeview, Oregon

UTM Coordinates (m)		Zoning Dataset Used for Exposure Classification		Exposure Type Classification	Reason for Exposure Type Classification Revision
Easting	Northing	Oregon Statewide	City of Lakeview		
714700.00	4674150.00	No Data	No Data	Worker	Revised to worker based on aerial imagery
714900.00	4674150.00	No Data	No Data	Worker	Revised to worker based on aerial imagery
715100.00	4674150.00	No Data	No Data	Risk not assessed	Right-of-way
715300.00	4674150.00	No Data	No Data	Worker	Revised to worker based on aerial imagery
715500.00	4674150.00	No Data	No Data	Worker	Revised to worker based on aerial imagery
715700.00	4674150.00	No Data	No Data	Worker	Revised to worker based on aerial imagery
722400.00	4667450.00	No Data	No Data	Acute	Revised to acute based on aerial imagery
720900.00	4674150.00	No Data	No Data	Acute	Revised to acute based on aerial imagery
721100.00	4674150.00	No Data	No Data	Acute	Revised to acute based on aerial imagery
721300.00	4674150.00	No Data	No Data	Acute	Revised to acute based on aerial imagery
721500.00	4674150.00	No Data	No Data	Acute	Revised to acute based on aerial imagery
721700.00	4674150.00	No Data	No Data	Acute	Revised to acute based on aerial imagery
721900.00	4674150.00	No Data	No Data	Acute	Revised to acute based on aerial imagery
722100.00	4674150.00	No Data	No Data	Acute	Revised to acute based on aerial imagery
722300.00	4674150.00	No Data	No Data	Acute	Revised to acute based on aerial imagery
722500.00	4674150.00	No Data	No Data	Acute	Revised to acute based on aerial imagery
722700.00	4674150.00	No Data	No Data	Acute	Revised to acute based on aerial imagery
722900.00	4667450.00	No Data	No Data	Acute	Revised to acute based on aerial imagery
722900.00	4674150.00	No Data	No Data	Acute	Revised to acute based on aerial imagery
723100.00	4674150.00	No Data	No Data	Acute	Revised to acute based on aerial imagery
723300.00	4674150.00	No Data	No Data	Acute	Revised to acute based on aerial imagery
723500.00	4674150.00	No Data	No Data	Acute	Revised to acute based on aerial imagery
723700.00	4674150.00	No Data	No Data	Acute	Revised to acute based on aerial imagery
712900.00	4674350.00	No Data	No Data	Residential	Revised to residential based on aerial imagery
713100.00	4674350.00	No Data	No Data	Residential	Revised to residential based on aerial imagery
713300.00	4674350.00	No Data	No Data	Residential	Revised to residential based on aerial imagery
713500.00	4674350.00	No Data	No Data	Acute	Revised to acute based on aerial imagery
713700.00	4674350.00	No Data	No Data	Acute	Revised to acute based on aerial imagery
723400.00	4667450.00	No Data	No Data	Acute	Revised to acute based on aerial imagery
713900.00	4674350.00	No Data	No Data	Acute	Revised to acute based on aerial imagery
714100.00	4674350.00	No Data	No Data	Acute	Revised to acute based on aerial imagery
714300.00	4674350.00	No Data	No Data	Worker	Revised to worker based on aerial imagery
714500.00	4674350.00	No Data	No Data	Worker	Revised to worker based on aerial imagery
714700.00	4674350.00	No Data	No Data	Worker	Revised to worker based on aerial imagery
714900.00	4674350.00	No Data	No Data	Worker	Revised to worker based on aerial imagery
715100.00	4674350.00	No Data	No Data	Worker	Revised to worker based on aerial imagery
715300.00	4674350.00	No Data	No Data	Worker	Revised to worker based on aerial imagery
715500.00	4674350.00	No Data	No Data	Worker	Revised to worker based on aerial imagery
715700.00	4674350.00	No Data	No Data	Worker	Revised to worker based on aerial imagery
723900.00	4667450.00	No Data	No Data	Acute	Revised to acute based on aerial imagery
720900.00	4674350.00	No Data	No Data	Acute	Revised to acute based on aerial imagery
721100.00	4674350.00	No Data	No Data	Acute	Revised to acute based on aerial imagery
721300.00	4674350.00	No Data	No Data	Acute	Revised to acute based on aerial imagery
721500.00	4674350.00	No Data	No Data	Acute	Revised to acute based on aerial imagery
721700.00	4674350.00	No Data	No Data	Acute	Revised to acute based on aerial imagery
721900.00	4674350.00	No Data	No Data	Acute	Revised to acute based on aerial imagery
722100.00	4674350.00	No Data	No Data	Acute	Revised to acute based on aerial imagery
722300.00	4674350.00	No Data	No Data	Acute	Revised to acute based on aerial imagery
722500.00	4674350.00	No Data	No Data	Acute	Revised to acute based on aerial imagery
722700.00	4674350.00	No Data	No Data	Acute	Revised to acute based on aerial imagery
724400.00	4667450.00	No Data	No Data	Acute	Revised to acute based on aerial imagery
722900.00	4674350.00	No Data	No Data	Acute	Revised to acute based on aerial imagery
723100.00	4674350.00	No Data	No Data	Acute	Revised to acute based on aerial imagery
723300.00	4674350.00	No Data	No Data	Acute	Revised to acute based on aerial imagery
723500.00	4674350.00	No Data	No Data	Acute	Revised to acute based on aerial imagery
723700.00	4674350.00	No Data	No Data	Acute	Revised to acute based on aerial imagery
712900.00	4674550.00	No Data	No Data	Worker	Revised to worker based on aerial imagery
713100.00	4674550.00	No Data	No Data	Worker	Revised to worker based on aerial imagery
713300.00	4674550.00	No Data	No Data	Worker	Revised to worker based on aerial imagery
713500.00	4674550.00	No Data	No Data	Residential	Revised to residential based on aerial imagery
713700.00	4674550.00	No Data	No Data	Residential	Revised to residential based on aerial imagery
719900.00	4664950.00	No Data	No Data	Worker	Revised to worker based on aerial imagery
724900.00	4667450.00	No Data	No Data	Acute	Revised to acute based on aerial imagery
713900.00	4674550.00	No Data	No Data	Residential	Revised to residential based on aerial imagery
714100.00	4674550.00	No Data	No Data	Residential	Revised to residential based on aerial imagery
714300.00	4674550.00	No Data	No Data	Worker	Revised to worker based on aerial imagery
714500.00	4674550.00	No Data	No Data	Worker	Revised to worker based on aerial imagery
714700.00	4674550.00	No Data	No Data	Risk not assessed	Right-of-way
714900.00	4674550.00	No Data	No Data	Risk not assessed	Right-of-way
715100.00	4674550.00	No Data	No Data	Worker	Revised to worker based on aerial imagery
715300.00	4674550.00	No Data	No Data	Worker	Revised to worker based on aerial imagery
715500.00	4674550.00	No Data	No Data	Acute	Revised to acute based on aerial imagery
715700.00	4674550.00	No Data	No Data	Risk not assessed	Right-of-way
725400.00	4667450.00	No Data	No Data	Acute	Revised to acute based on aerial imagery
720900.00	4674550.00	No Data	No Data	Acute	Revised to acute based on aerial imagery
721100.00	4674550.00	No Data	No Data	Acute	Revised to acute based on aerial imagery
721300.00	4674550.00	No Data	No Data	Acute	Revised to acute based on aerial imagery
721500.00	4674550.00	No Data	No Data	Acute	Revised to acute based on aerial imagery
721700.00	4674550.00	No Data	No Data	Acute	Revised to acute based on aerial imagery
721900.00	4674550.00	No Data	No Data	Acute	Revised to acute based on aerial imagery
722100.00	4674550.00	No Data	No Data	Acute	Revised to acute based on aerial imagery
722300.00	4674550.00	No Data	No Data	Acute	Revised to acute based on aerial imagery
722500.00	4674550.00	No Data	No Data	Acute	Revised to acute based on aerial imagery
722700.00	4674550.00	No Data	No Data	Acute	Revised to acute based on aerial imagery
725900.00	4667450.00	No Data	No Data	Acute	Revised to acute based on aerial imagery
722900.00	4674550.00	No Data	No Data	Acute	Revised to acute based on aerial imagery
723100.00	4674550.00	No Data	No Data	Acute	Revised to acute based on aerial imagery
723300.00	4674550.00	No Data	No Data	Acute	Revised to acute based on aerial imagery
723500.00	4674550.00	No Data	No Data	Acute	Revised to acute based on aerial imagery
723700.00	4674550.00	No Data	No Data	Acute	Revised to acute based on aerial imagery
712900.00	4674750.00	No Data	No Data	Worker	Revised to worker based on aerial imagery
713100.00	4674750.00	No Data	No Data	Worker	Revised to worker based on aerial imagery
713300.00	4674750.00	No Data	No Data	Residential	Revised to residential based on aerial imagery
713500.00	4674750.00	No Data	No Data	Worker	Revised to worker based on aerial imagery
713700.00	4674750.00	No Data	No Data	Worker	Revised to worker based on aerial imagery
726400.00	4667450.00	No Data	No Data	Acute	Revised to acute based on aerial imagery

Table 4–9
Summary of Revisions to Statewide Zoning
(Crosswalk of All Receptors)
Collins Pine Company — Lakeview, Oregon

UTM Coordinates (m)		Zoning Dataset Used for Exposure Classification		Exposure Type Classification	Reason for Exposure Type Classification Revision
Easting	Northing	Oregon Statewide	City of Lakeview		
713900.00	4674750.00	No Data	No Data	Worker	Revised to worker based on aerial imagery
714100.00	4674750.00	No Data	No Data	Worker	Revised to worker based on aerial imagery
714300.00	4674750.00	No Data	No Data	Worker	Revised to worker based on aerial imagery
714500.00	4674750.00	No Data	No Data	Worker	Revised to worker based on aerial imagery
714700.00	4674750.00	No Data	No Data	Worker	Revised to worker based on aerial imagery
714900.00	4674750.00	No Data	No Data	Worker	Revised to worker based on aerial imagery
715100.00	4674750.00	No Data	No Data	Worker	Revised to worker based on aerial imagery
715300.00	4674750.00	No Data	No Data	Worker	Revised to worker based on aerial imagery
715500.00	4674750.00	No Data	No Data	Acute	Revised to acute based on aerial imagery
715700.00	4674750.00	No Data	No Data	Acute	Revised to acute based on aerial imagery
726900.00	4667450.00	No Data	No Data	Acute	Revised to acute based on aerial imagery
720900.00	4674750.00	No Data	No Data	Acute	Revised to acute based on aerial imagery
721100.00	4674750.00	No Data	No Data	Acute	Revised to acute based on aerial imagery
721300.00	4674750.00	No Data	No Data	Acute	Revised to acute based on aerial imagery
721500.00	4674750.00	No Data	No Data	Acute	Revised to acute based on aerial imagery
721700.00	4674750.00	No Data	No Data	Acute	Revised to acute based on aerial imagery
721900.00	4674750.00	No Data	No Data	Acute	Revised to acute based on aerial imagery
722100.00	4674750.00	No Data	No Data	Acute	Revised to acute based on aerial imagery
722300.00	4674750.00	No Data	No Data	Acute	Revised to acute based on aerial imagery
722500.00	4674750.00	No Data	No Data	Acute	Revised to acute based on aerial imagery
722700.00	4674750.00	No Data	No Data	Acute	Revised to acute based on aerial imagery
727400.00	4667450.00	No Data	No Data	Acute	Revised to acute based on aerial imagery
722900.00	4674750.00	No Data	No Data	Acute	Revised to acute based on aerial imagery
723100.00	4674750.00	No Data	No Data	Acute	Revised to acute based on aerial imagery
723300.00	4674750.00	No Data	No Data	Acute	Revised to acute based on aerial imagery
723500.00	4674750.00	No Data	No Data	Acute	Revised to acute based on aerial imagery
723700.00	4674750.00	No Data	No Data	Acute	Revised to acute based on aerial imagery
712900.00	4674950.00	No Data	No Data	Worker	Revised to worker based on aerial imagery
713100.00	4674950.00	No Data	No Data	Worker	Revised to worker based on aerial imagery
713300.00	4674950.00	No Data	No Data	Residential	Revised to residential based on aerial imagery
713500.00	4674950.00	No Data	No Data	Residential	Revised to residential based on aerial imagery
713700.00	4674950.00	No Data	No Data	Residential	Revised to residential based on aerial imagery
727900.00	4667450.00	No Data	No Data	Acute	Revised to acute based on aerial imagery
713900.00	4674950.00	No Data	No Data	Residential	Revised to residential based on aerial imagery
714100.00	4674950.00	No Data	No Data	Worker	Revised to worker based on aerial imagery
714300.00	4674950.00	No Data	No Data	Worker	Revised to worker based on aerial imagery
714500.00	4674950.00	No Data	No Data	Worker	Revised to worker based on aerial imagery
714700.00	4674950.00	No Data	No Data	Acute	Revised to acute based on aerial imagery
714900.00	4674950.00	No Data	No Data	Worker	Revised to worker based on aerial imagery
715100.00	4674950.00	No Data	No Data	Residential	Revised to residential based on aerial imagery
715300.00	4674950.00	No Data	No Data	Worker	Revised to worker based on aerial imagery
715500.00	4674950.00	No Data	No Data	Acute	Revised to acute based on aerial imagery
715700.00	4674950.00	No Data	No Data	Acute	Revised to acute based on aerial imagery
728400.00	4667450.00	No Data	No Data	Acute	Revised to acute based on aerial imagery
720900.00	4674950.00	No Data	No Data	Acute	Revised to acute based on aerial imagery
721100.00	4674950.00	No Data	No Data	Acute	Revised to acute based on aerial imagery
721300.00	4674950.00	No Data	No Data	Acute	Revised to acute based on aerial imagery
721500.00	4674950.00	No Data	No Data	Acute	Revised to acute based on aerial imagery
721700.00	4674950.00	No Data	No Data	Acute	Revised to acute based on aerial imagery
721900.00	4674950.00	No Data	No Data	Acute	Revised to acute based on aerial imagery
722100.00	4674950.00	No Data	No Data	Acute	Revised to acute based on aerial imagery
722300.00	4674950.00	No Data	No Data	Acute	Revised to acute based on aerial imagery
722500.00	4674950.00	No Data	No Data	Acute	Revised to acute based on aerial imagery
722700.00	4674950.00	No Data	No Data	Acute	Revised to acute based on aerial imagery
728900.00	4667450.00	No Data	No Data	Acute	Revised to acute based on aerial imagery
722900.00	4674950.00	No Data	No Data	Acute	Revised to acute based on aerial imagery
723100.00	4674950.00	No Data	No Data	Acute	Revised to acute based on aerial imagery
723300.00	4674950.00	No Data	No Data	Acute	Revised to acute based on aerial imagery
723500.00	4674950.00	No Data	No Data	Acute	Revised to acute based on aerial imagery
723700.00	4674950.00	No Data	No Data	Acute	Revised to acute based on aerial imagery
712900.00	4675150.00	No Data	No Data	Worker	Revised to worker based on aerial imagery
713100.00	4675150.00	No Data	No Data	Worker	Revised to worker based on aerial imagery
713300.00	4675150.00	No Data	No Data	Residential	Revised to residential based on aerial imagery
713500.00	4675150.00	No Data	No Data	Residential	Revised to residential based on aerial imagery
713700.00	4675150.00	No Data	No Data	Residential	Revised to residential based on aerial imagery
707900.00	4667950.00	No Data	No Data	Worker	Revised to worker based on aerial imagery
713900.00	4675150.00	No Data	No Data	Acute	Revised to acute based on aerial imagery
714100.00	4675150.00	No Data	No Data	Acute	Revised to acute based on aerial imagery
714300.00	4675150.00	No Data	No Data	Worker	Revised to worker based on aerial imagery
714500.00	4675150.00	No Data	No Data	Worker	Revised to worker based on aerial imagery
714700.00	4675150.00	No Data	No Data	Acute	Revised to acute based on aerial imagery
714900.00	4675150.00	No Data	No Data	Worker	Revised to worker based on aerial imagery
715100.00	4675150.00	No Data	No Data	Worker	Revised to worker based on aerial imagery
715300.00	4675150.00	No Data	No Data	Worker	Revised to worker based on aerial imagery
715500.00	4675150.00	No Data	No Data	Acute	Revised to acute based on aerial imagery
715700.00	4675150.00	No Data	No Data	Acute	Revised to acute based on aerial imagery
720400.00	4664950.00	No Data	No Data	Worker	Revised to worker based on aerial imagery
708400.00	4667950.00	No Data	No Data	Worker	Revised to worker based on aerial imagery
720900.00	4675150.00	No Data	No Data	Acute	Revised to acute based on aerial imagery
721100.00	4675150.00	No Data	No Data	Acute	Revised to acute based on aerial imagery
721300.00	4675150.00	No Data	No Data	Acute	Revised to acute based on aerial imagery
721500.00	4675150.00	No Data	No Data	Acute	Revised to acute based on aerial imagery
721700.00	4675150.00	No Data	No Data	Acute	Revised to acute based on aerial imagery
721900.00	4675150.00	No Data	No Data	Acute	Revised to acute based on aerial imagery
722100.00	4675150.00	No Data	No Data	Acute	Revised to acute based on aerial imagery
722300.00	4675150.00	No Data	No Data	Acute	Revised to acute based on aerial imagery
722500.00	4675150.00	No Data	No Data	Acute	Revised to acute based on aerial imagery
722700.00	4675150.00	No Data	No Data	Acute	Revised to acute based on aerial imagery
708900.00	4667950.00	No Data	No Data	Worker	Revised to worker based on aerial imagery
722900.00	4675150.00	No Data	No Data	Acute	Revised to acute based on aerial imagery
723100.00	4675150.00	No Data	No Data	Acute	Revised to acute based on aerial imagery
723300.00	4675150.00	No Data	No Data	Acute	Revised to acute based on aerial imagery
723500.00	4675150.00	No Data	No Data	Acute	Revised to acute based on aerial imagery
723700.00	4675150.00	No Data	No Data	Acute	Revised to acute based on aerial imagery
712900.00	4675350.00	No Data	No Data	Worker	Revised to worker based on aerial imagery
713100.00	4675350.00	No Data	No Data	Worker	Revised to worker based on aerial imagery

Table 4–9
Summary of Revisions to Statewide Zoning
(Crosswalk of All Receptors)
Collins Pine Company — Lakeview, Oregon

UTM Coordinates (m)		Zoning Dataset Used for Exposure Classification		Exposure Type Classification	Reason for Exposure Type Classification Revision
Easting	Northing	Oregon Statewide	City of Lakeview		
713300.00	4675350.00	No Data	No Data	Residential	Revised to residential based on aerial imagery
713500.00	4675350.00	No Data	No Data	Residential	Revised to residential based on aerial imagery
713700.00	4675350.00	No Data	No Data	Residential	Revised to residential based on aerial imagery
709400.00	4667950.00	No Data	No Data	Worker	Revised to worker based on aerial imagery
713900.00	4675350.00	No Data	No Data	Acute	Revised to acute based on aerial imagery
714100.00	4675350.00	No Data	No Data	Acute	Revised to acute based on aerial imagery
714300.00	4675350.00	No Data	No Data	Worker	Revised to worker based on aerial imagery
714500.00	4675350.00	No Data	No Data	Worker	Revised to worker based on aerial imagery
714700.00	4675350.00	No Data	No Data	Acute	Revised to acute based on aerial imagery
714900.00	4675350.00	No Data	No Data	Worker	Revised to worker based on aerial imagery
715100.00	4675350.00	No Data	No Data	Worker	Revised to worker based on aerial imagery
715300.00	4675350.00	No Data	No Data	Worker	Revised to worker based on aerial imagery
715500.00	4675350.00	No Data	No Data	Acute	Revised to acute based on aerial imagery
715700.00	4675350.00	No Data	No Data	Acute	Revised to acute based on aerial imagery
709900.00	4667950.00	No Data	No Data	Worker	Revised to worker based on aerial imagery
720900.00	4675350.00	No Data	No Data	Acute	Revised to acute based on aerial imagery
721100.00	4675350.00	No Data	No Data	Acute	Revised to acute based on aerial imagery
721300.00	4675350.00	No Data	No Data	Acute	Revised to acute based on aerial imagery
721500.00	4675350.00	No Data	No Data	Acute	Revised to acute based on aerial imagery
721700.00	4675350.00	No Data	No Data	Acute	Revised to acute based on aerial imagery
721900.00	4675350.00	No Data	No Data	Acute	Revised to acute based on aerial imagery
722100.00	4675350.00	No Data	No Data	Acute	Revised to acute based on aerial imagery
722300.00	4675350.00	No Data	No Data	Acute	Revised to acute based on aerial imagery
722500.00	4675350.00	No Data	No Data	Risk not assessed	Right-of-way
722700.00	4675350.00	No Data	No Data	Acute	Revised to acute based on aerial imagery
710400.00	4667950.00	No Data	No Data	Risk not assessed	Right-of-way
722900.00	4675350.00	No Data	No Data	Acute	Revised to acute based on aerial imagery
723100.00	4675350.00	No Data	No Data	Acute	Revised to acute based on aerial imagery
723300.00	4675350.00	No Data	No Data	Acute	Revised to acute based on aerial imagery
723500.00	4675350.00	No Data	No Data	Acute	Revised to acute based on aerial imagery
723700.00	4675350.00	No Data	No Data	Acute	Revised to acute based on aerial imagery
712900.00	4675550.00	No Data	No Data	Worker	Revised to worker based on aerial imagery
713100.00	4675550.00	No Data	No Data	Worker	Revised to worker based on aerial imagery
713300.00	4675550.00	No Data	No Data	Worker	Revised to worker based on aerial imagery
713500.00	4675550.00	No Data	No Data	Residential	Revised to residential based on aerial imagery
713700.00	4675550.00	No Data	No Data	Worker	Revised to worker based on aerial imagery
710900.00	4667950.00	No Data	No Data	Worker	Revised to worker based on aerial imagery
713900.00	4675550.00	No Data	No Data	Acute	Revised to acute based on aerial imagery
714100.00	4675550.00	No Data	No Data	Acute	Revised to acute based on aerial imagery
714300.00	4675550.00	No Data	No Data	Acute	Revised to acute based on aerial imagery
714500.00	4675550.00	No Data	No Data	Acute	Revised to acute based on aerial imagery
714700.00	4675550.00	No Data	No Data	Acute	Revised to acute based on aerial imagery
714900.00	4675550.00	No Data	No Data	Acute	Revised to acute based on aerial imagery
715100.00	4675550.00	No Data	No Data	Worker	Revised to worker based on aerial imagery
715300.00	4675550.00	No Data	No Data	Worker	Revised to worker based on aerial imagery
715500.00	4675550.00	No Data	No Data	Acute	Revised to acute based on aerial imagery
715700.00	4675550.00	No Data	No Data	Acute	Revised to acute based on aerial imagery
711400.00	4667950.00	No Data	No Data	Worker	Revised to worker based on aerial imagery
720900.00	4675550.00	No Data	No Data	Acute	Revised to acute based on aerial imagery
721100.00	4675550.00	No Data	No Data	Acute	Revised to acute based on aerial imagery
721300.00	4675550.00	No Data	No Data	Acute	Revised to acute based on aerial imagery
721500.00	4675550.00	No Data	No Data	Acute	Revised to acute based on aerial imagery
721700.00	4675550.00	No Data	No Data	Acute	Revised to acute based on aerial imagery
721900.00	4675550.00	No Data	No Data	Acute	Revised to acute based on aerial imagery
722100.00	4675550.00	No Data	No Data	Acute	Revised to acute based on aerial imagery
722300.00	4675550.00	No Data	No Data	Acute	Revised to acute based on aerial imagery
722500.00	4675550.00	No Data	No Data	Acute	Revised to acute based on aerial imagery
722700.00	4675550.00	No Data	No Data	Acute	Revised to acute based on aerial imagery
711900.00	4667950.00	No Data	No Data	Worker	Revised to worker based on aerial imagery
722900.00	4675550.00	No Data	No Data	Acute	Revised to acute based on aerial imagery
723100.00	4675550.00	No Data	No Data	Acute	Revised to acute based on aerial imagery
723300.00	4675550.00	No Data	No Data	Acute	Revised to acute based on aerial imagery
723500.00	4675550.00	No Data	No Data	Acute	Revised to acute based on aerial imagery
723700.00	4675550.00	No Data	No Data	Acute	Revised to acute based on aerial imagery
712900.00	4675750.00	No Data	No Data	Worker	Revised to worker based on aerial imagery
713100.00	4675750.00	No Data	No Data	Worker	Revised to worker based on aerial imagery
713300.00	4675750.00	No Data	No Data	Worker	Revised to worker based on aerial imagery
713500.00	4675750.00	No Data	No Data	Acute	Revised to acute based on aerial imagery
713700.00	4675750.00	No Data	No Data	Acute	Revised to acute based on aerial imagery
712400.00	4667950.00	No Data	No Data	Worker	Revised to worker based on aerial imagery
713900.00	4675750.00	No Data	No Data	Acute	Revised to acute based on aerial imagery
714100.00	4675750.00	No Data	No Data	Acute	Revised to acute based on aerial imagery
714300.00	4675750.00	No Data	No Data	Acute	Revised to acute based on aerial imagery
714500.00	4675750.00	No Data	No Data	Acute	Revised to acute based on aerial imagery
714700.00	4675750.00	No Data	No Data	Acute	Revised to acute based on aerial imagery
714900.00	4675750.00	No Data	No Data	Acute	Revised to acute based on aerial imagery
715100.00	4675750.00	No Data	No Data	Worker	Revised to worker based on aerial imagery
715300.00	4675750.00	No Data	No Data	Worker	Revised to worker based on aerial imagery
715500.00	4675750.00	No Data	No Data	Acute	Revised to acute based on aerial imagery
715700.00	4675750.00	No Data	No Data	Acute	Revised to acute based on aerial imagery
712900.00	4667950.00	No Data	No Data	Worker	Revised to worker based on aerial imagery
720900.00	4675750.00	No Data	No Data	Acute	Revised to acute based on aerial imagery
721100.00	4675750.00	No Data	No Data	Acute	Revised to acute based on aerial imagery
721300.00	4675750.00	No Data	No Data	Acute	Revised to acute based on aerial imagery
721500.00	4675750.00	No Data	No Data	Acute	Revised to acute based on aerial imagery
721700.00	4675750.00	No Data	No Data	Acute	Revised to acute based on aerial imagery
721900.00	4675750.00	No Data	No Data	Acute	Revised to acute based on aerial imagery
722100.00	4675750.00	No Data	No Data	Acute	Revised to acute based on aerial imagery
722300.00	4675750.00	No Data	No Data	Acute	Revised to acute based on aerial imagery
722500.00	4675750.00	No Data	No Data	Acute	Revised to acute based on aerial imagery
722700.00	4675750.00	No Data	No Data	Acute	Revised to acute based on aerial imagery
720900.00	4664950.00	No Data	No Data	Worker	Revised to worker based on aerial imagery
713400.00	4667950.00	No Data	No Data	Worker	Revised to worker based on aerial imagery
722900.00	4675750.00	No Data	No Data	Acute	Revised to acute based on aerial imagery
723100.00	4675750.00	No Data	No Data	Acute	Revised to acute based on aerial imagery
723300.00	4675750.00	No Data	No Data	Acute	Revised to acute based on aerial imagery

Table 4–9
Summary of Revisions to Statewide Zoning
(Crosswalk of All Receptors)
Collins Pine Company — Lakeview, Oregon

UTM Coordinates (m)		Zoning Dataset Used for Exposure Classification		Exposure Type Classification	Reason for Exposure Type Classification Revision
Easting	Northing	Oregon Statewide	City of Lakeview		
723500.00	4675750.00	No Data	No Data	Acute	Revised to acute based on aerial imagery
723700.00	4675750.00	No Data	No Data	Acute	Revised to acute based on aerial imagery
712900.00	4675950.00	No Data	No Data	Worker	Revised to worker based on aerial imagery
713100.00	4675950.00	No Data	No Data	Worker	Revised to worker based on aerial imagery
713300.00	4675950.00	No Data	No Data	Residential	Revised to residential based on aerial imagery
713500.00	4675950.00	No Data	No Data	Worker	Revised to worker based on aerial imagery
713700.00	4675950.00	No Data	No Data	Worker	Revised to worker based on aerial imagery
713900.00	4667950.00	No Data	No Data	Worker	Revised to worker based on aerial imagery
713900.00	4675950.00	No Data	No Data	Acute	Revised to acute based on aerial imagery
714100.00	4675950.00	No Data	No Data	Acute	Revised to acute based on aerial imagery
714300.00	4675950.00	No Data	No Data	Acute	Revised to acute based on aerial imagery
714500.00	4675950.00	No Data	No Data	Acute	Revised to acute based on aerial imagery
714700.00	4675950.00	No Data	No Data	Acute	Revised to acute based on aerial imagery
714900.00	4675950.00	No Data	No Data	Acute	Revised to acute based on aerial imagery
715100.00	4675950.00	No Data	No Data	Worker	Revised to worker based on aerial imagery
715300.00	4675950.00	No Data	No Data	Worker	Revised to worker based on aerial imagery
715500.00	4675950.00	No Data	No Data	Worker	Revised to worker based on aerial imagery
715700.00	4675950.00	No Data	No Data	Worker	Revised to worker based on aerial imagery
714400.00	4667950.00	No Data	No Data	Worker	Revised to worker based on aerial imagery
720900.00	4675950.00	No Data	No Data	Worker	Revised to worker based on aerial imagery
721100.00	4675950.00	No Data	No Data	Acute	Revised to acute based on aerial imagery
721300.00	4675950.00	No Data	No Data	Acute	Revised to acute based on aerial imagery
721500.00	4675950.00	No Data	No Data	Acute	Revised to acute based on aerial imagery
721700.00	4675950.00	No Data	No Data	Acute	Revised to acute based on aerial imagery
721900.00	4675950.00	No Data	No Data	Acute	Revised to acute based on aerial imagery
722100.00	4675950.00	No Data	No Data	Acute	Revised to acute based on aerial imagery
722300.00	4675950.00	No Data	No Data	Acute	Revised to acute based on aerial imagery
722500.00	4675950.00	No Data	No Data	Acute	Revised to acute based on aerial imagery
722700.00	4675950.00	No Data	No Data	Acute	Revised to acute based on aerial imagery
714900.00	4667950.00	No Data	No Data	Worker	Revised to worker based on aerial imagery
722900.00	4675950.00	No Data	No Data	Acute	Revised to acute based on aerial imagery
723100.00	4675950.00	No Data	No Data	Acute	Revised to acute based on aerial imagery
723300.00	4675950.00	No Data	No Data	Acute	Revised to acute based on aerial imagery
723500.00	4675950.00	No Data	No Data	Acute	Revised to acute based on aerial imagery
723700.00	4675950.00	No Data	No Data	Acute	Revised to acute based on aerial imagery
712900.00	4676150.00	No Data	No Data	Worker	Revised to worker based on aerial imagery
713100.00	4676150.00	No Data	No Data	Worker	Revised to worker based on aerial imagery
713300.00	4676150.00	No Data	No Data	Acute	Revised to acute based on aerial imagery
713500.00	4676150.00	No Data	No Data	Worker	Revised to worker based on aerial imagery
713700.00	4676150.00	No Data	No Data	Worker	Revised to worker based on aerial imagery
715400.00	4667950.00	No Data	No Data	Worker	Revised to worker based on aerial imagery
713900.00	4676150.00	No Data	No Data	Worker	Revised to worker based on aerial imagery
714100.00	4676150.00	No Data	No Data	Worker	Revised to worker based on aerial imagery
714300.00	4676150.00	No Data	No Data	Worker	Revised to worker based on aerial imagery
714500.00	4676150.00	No Data	No Data	Worker	Revised to worker based on aerial imagery
714700.00	4676150.00	No Data	No Data	Worker	Revised to worker based on aerial imagery
714900.00	4676150.00	No Data	No Data	Acute	Revised to acute based on aerial imagery
715100.00	4676150.00	No Data	No Data	Worker	Revised to worker based on aerial imagery
715300.00	4676150.00	No Data	No Data	Worker	Revised to worker based on aerial imagery
715500.00	4676150.00	No Data	No Data	Worker	Revised to worker based on aerial imagery
715700.00	4676150.00	No Data	No Data	Worker	Revised to worker based on aerial imagery
715900.00	4667950.00	No Data	No Data	Worker	Revised to worker based on aerial imagery
720900.00	4676150.00	No Data	No Data	Worker	Revised to worker based on aerial imagery
721100.00	4676150.00	No Data	No Data	Acute	Revised to acute based on aerial imagery
721300.00	4676150.00	No Data	No Data	Acute	Revised to acute based on aerial imagery
721500.00	4676150.00	No Data	No Data	Acute	Revised to acute based on aerial imagery
721700.00	4676150.00	No Data	No Data	Acute	Revised to acute based on aerial imagery
721900.00	4676150.00	No Data	No Data	Acute	Revised to acute based on aerial imagery
722100.00	4676150.00	No Data	No Data	Acute	Revised to acute based on aerial imagery
722300.00	4676150.00	No Data	No Data	Acute	Revised to acute based on aerial imagery
722500.00	4676150.00	No Data	No Data	Acute	Revised to acute based on aerial imagery
722700.00	4676150.00	No Data	No Data	Acute	Revised to acute based on aerial imagery
716400.00	4667950.00	No Data	No Data	Worker	Revised to worker based on aerial imagery
722900.00	4676150.00	No Data	No Data	Risk not assessed	Right-of-way
723100.00	4676150.00	No Data	No Data	Acute	Revised to acute based on aerial imagery
723300.00	4676150.00	No Data	No Data	Acute	Revised to acute based on aerial imagery
723500.00	4676150.00	No Data	No Data	Acute	Revised to acute based on aerial imagery
723700.00	4676150.00	No Data	No Data	Acute	Revised to acute based on aerial imagery
712900.00	4676350.00	No Data	No Data	Worker	Revised to worker based on aerial imagery
713100.00	4676350.00	No Data	No Data	Worker	Revised to worker based on aerial imagery
713300.00	4676350.00	No Data	No Data	Acute	Revised to acute based on aerial imagery
713500.00	4676350.00	No Data	No Data	Worker	Revised to worker based on aerial imagery
713700.00	4676350.00	No Data	No Data	Worker	Revised to worker based on aerial imagery
716900.00	4667950.00	No Data	No Data	Worker	Revised to worker based on aerial imagery
713900.00	4676350.00	No Data	No Data	Worker	Revised to worker based on aerial imagery
714100.00	4676350.00	No Data	No Data	Worker	Revised to worker based on aerial imagery
714300.00	4676350.00	No Data	No Data	Worker	Revised to worker based on aerial imagery
714500.00	4676350.00	No Data	No Data	Worker	Revised to worker based on aerial imagery
714700.00	4676350.00	No Data	No Data	Worker	Revised to worker based on aerial imagery
714900.00	4676350.00	No Data	No Data	Worker	Revised to worker based on aerial imagery
715100.00	4676350.00	No Data	No Data	Worker	Revised to worker based on aerial imagery
715300.00	4676350.00	No Data	No Data	Worker	Revised to worker based on aerial imagery
715500.00	4676350.00	No Data	No Data	Worker	Revised to worker based on aerial imagery
715700.00	4676350.00	No Data	No Data	Worker	Revised to worker based on aerial imagery
717400.00	4667950.00	No Data	No Data	Worker	Revised to worker based on aerial imagery
720900.00	4676350.00	No Data	No Data	Acute	Revised to acute based on aerial imagery
721100.00	4676350.00	No Data	No Data	Acute	Revised to acute based on aerial imagery
721300.00	4676350.00	No Data	No Data	Acute	Revised to acute based on aerial imagery
721500.00	4676350.00	No Data	No Data	Acute	Revised to acute based on aerial imagery
721700.00	4676350.00	No Data	No Data	Acute	Revised to acute based on aerial imagery
721900.00	4676350.00	No Data	No Data	Acute	Revised to acute based on aerial imagery
722100.00	4676350.00	No Data	No Data	Acute	Revised to acute based on aerial imagery
722300.00	4676350.00	No Data	No Data	Acute	Revised to acute based on aerial imagery
722500.00	4676350.00	No Data	No Data	Acute	Revised to acute based on aerial imagery
722700.00	4676350.00	No Data	No Data	Acute	Revised to acute based on aerial imagery
717900.00	4667950.00	No Data	No Data	Worker	Revised to worker based on aerial imagery

Table 4–9
Summary of Revisions to Statewide Zoning
(Crosswalk of All Receptors)
Collins Pine Company — Lakeview, Oregon

UTM Coordinates (m)		Zoning Dataset Used for Exposure Classification		Exposure Type Classification	Reason for Exposure Type Classification Revision
Easting	Northing	Oregon Statewide	City of Lakeview		
722900.00	4676350.00	No Data	No Data	Acute	Revised to acute based on aerial imagery
723100.00	4676350.00	No Data	No Data	Acute	Revised to acute based on aerial imagery
723300.00	4676350.00	No Data	No Data	Acute	Revised to acute based on aerial imagery
723500.00	4676350.00	No Data	No Data	Acute	Revised to acute based on aerial imagery
723700.00	4676350.00	No Data	No Data	Acute	Revised to acute based on aerial imagery
712900.00	4676550.00	No Data	No Data	Worker	Revised to worker based on aerial imagery
713100.00	4676550.00	No Data	No Data	Worker	Revised to worker based on aerial imagery
713300.00	4676550.00	No Data	No Data	Acute	Revised to acute based on aerial imagery
713500.00	4676550.00	No Data	No Data	Worker	Revised to worker based on aerial imagery
713700.00	4676550.00	No Data	No Data	Worker	Revised to worker based on aerial imagery
721400.00	4664950.00	No Data	No Data	Worker	Revised to worker based on aerial imagery
718400.00	4667950.00	No Data	No Data	Worker	Revised to worker based on aerial imagery
713900.00	4676550.00	No Data	No Data	Worker	Revised to worker based on aerial imagery
714100.00	4676550.00	No Data	No Data	Worker	Revised to worker based on aerial imagery
714300.00	4676550.00	No Data	No Data	Worker	Revised to worker based on aerial imagery
714500.00	4676550.00	No Data	No Data	Worker	Revised to worker based on aerial imagery
714700.00	4676550.00	No Data	No Data	Worker	Revised to worker based on aerial imagery
714900.00	4676550.00	No Data	No Data	Worker	Revised to worker based on aerial imagery
715100.00	4676550.00	No Data	No Data	Worker	Revised to worker based on aerial imagery
715300.00	4676550.00	No Data	No Data	Worker	Revised to worker based on aerial imagery
715500.00	4676550.00	No Data	No Data	Worker	Revised to worker based on aerial imagery
715700.00	4676550.00	No Data	No Data	Worker	Revised to worker based on aerial imagery
718900.00	4667950.00	No Data	No Data	Worker	Revised to worker based on aerial imagery
720900.00	4676550.00	No Data	No Data	Acute	Revised to acute based on aerial imagery
721100.00	4676550.00	No Data	No Data	Acute	Revised to acute based on aerial imagery
721300.00	4676550.00	No Data	No Data	Acute	Revised to acute based on aerial imagery
721500.00	4676550.00	No Data	No Data	Acute	Revised to acute based on aerial imagery
721700.00	4676550.00	No Data	No Data	Acute	Revised to acute based on aerial imagery
721900.00	4676550.00	No Data	No Data	Acute	Revised to acute based on aerial imagery
722100.00	4676550.00	No Data	No Data	Acute	Revised to acute based on aerial imagery
722300.00	4676550.00	No Data	No Data	Acute	Revised to acute based on aerial imagery
722500.00	4676550.00	No Data	No Data	Acute	Revised to acute based on aerial imagery
722700.00	4676550.00	No Data	No Data	Acute	Revised to acute based on aerial imagery
719400.00	4667950.00	No Data	No Data	Worker	Revised to worker based on aerial imagery
722900.00	4676550.00	No Data	No Data	Acute	Revised to acute based on aerial imagery
723100.00	4676550.00	No Data	No Data	Acute	Revised to acute based on aerial imagery
723300.00	4676550.00	No Data	No Data	Acute	Revised to acute based on aerial imagery
723500.00	4676550.00	No Data	No Data	Acute	Revised to acute based on aerial imagery
723700.00	4676550.00	No Data	No Data	Acute	Revised to acute based on aerial imagery
712900.00	4676750.00	No Data	No Data	Worker	Revised to worker based on aerial imagery
713100.00	4676750.00	No Data	No Data	Worker	Revised to worker based on aerial imagery
713300.00	4676750.00	No Data	No Data	Acute	Revised to acute based on aerial imagery
713500.00	4676750.00	No Data	No Data	Worker	Revised to worker based on aerial imagery
713700.00	4676750.00	No Data	No Data	Worker	Revised to worker based on aerial imagery
719900.00	4667950.00	No Data	No Data	Worker	Revised to worker based on aerial imagery
713900.00	4676750.00	No Data	No Data	Worker	Revised to worker based on aerial imagery
714100.00	4676750.00	No Data	No Data	Worker	Revised to worker based on aerial imagery
714300.00	4676750.00	No Data	No Data	Worker	Revised to worker based on aerial imagery
714500.00	4676750.00	No Data	No Data	Worker	Revised to worker based on aerial imagery
714700.00	4676750.00	No Data	No Data	Worker	Revised to worker based on aerial imagery
714900.00	4676750.00	No Data	No Data	Worker	Revised to worker based on aerial imagery
715100.00	4676750.00	No Data	No Data	Worker	Revised to worker based on aerial imagery
715300.00	4676750.00	No Data	No Data	Worker	Revised to worker based on aerial imagery
715500.00	4676750.00	No Data	No Data	Worker	Revised to worker based on aerial imagery
715700.00	4676750.00	No Data	No Data	Worker	Revised to worker based on aerial imagery
720400.00	4667950.00	No Data	No Data	Worker	Revised to worker based on aerial imagery
720900.00	4676750.00	No Data	No Data	Acute	Revised to acute based on aerial imagery
721100.00	4676750.00	No Data	No Data	Acute	Revised to acute based on aerial imagery
721300.00	4676750.00	No Data	No Data	Acute	Revised to acute based on aerial imagery
721500.00	4676750.00	No Data	No Data	Acute	Revised to acute based on aerial imagery
721700.00	4676750.00	No Data	No Data	Acute	Revised to acute based on aerial imagery
721900.00	4676750.00	No Data	No Data	Acute	Revised to acute based on aerial imagery
722100.00	4676750.00	No Data	No Data	Acute	Revised to acute based on aerial imagery
722300.00	4676750.00	No Data	No Data	Acute	Revised to acute based on aerial imagery
722500.00	4676750.00	No Data	No Data	Acute	Revised to acute based on aerial imagery
722700.00	4676750.00	No Data	No Data	Acute	Revised to acute based on aerial imagery
720900.00	4667950.00	No Data	No Data	Worker	Revised to worker based on aerial imagery
722900.00	4676750.00	No Data	No Data	Acute	Revised to acute based on aerial imagery
723100.00	4676750.00	No Data	No Data	Acute	Revised to acute based on aerial imagery
723300.00	4676750.00	No Data	No Data	Acute	Revised to acute based on aerial imagery
723500.00	4676750.00	No Data	No Data	Acute	Revised to acute based on aerial imagery
723700.00	4676750.00	No Data	No Data	Acute	Revised to acute based on aerial imagery
712900.00	4676950.00	No Data	No Data	Worker	Revised to worker based on aerial imagery
713100.00	4676950.00	No Data	No Data	Residential	Revised to residential based on aerial imagery
713300.00	4676950.00	No Data	No Data	Residential	Revised to residential based on aerial imagery
713500.00	4676950.00	No Data	No Data	Worker	Revised to worker based on aerial imagery
713700.00	4676950.00	No Data	No Data	Worker	Revised to worker based on aerial imagery
721400.00	4667950.00	No Data	No Data	Worker	Revised to worker based on aerial imagery
713900.00	4676950.00	No Data	No Data	Worker	Revised to worker based on aerial imagery
714100.00	4676950.00	No Data	No Data	Worker	Revised to worker based on aerial imagery
714300.00	4676950.00	No Data	No Data	Worker	Revised to worker based on aerial imagery
714500.00	4676950.00	No Data	No Data	Worker	Revised to worker based on aerial imagery
714700.00	4676950.00	No Data	No Data	Worker	Revised to worker based on aerial imagery
714900.00	4676950.00	No Data	No Data	Worker	Revised to worker based on aerial imagery
715100.00	4676950.00	No Data	No Data	Worker	Revised to worker based on aerial imagery
715300.00	4676950.00	No Data	No Data	Worker	Revised to worker based on aerial imagery
715500.00	4676950.00	No Data	No Data	Worker	Revised to worker based on aerial imagery
715700.00	4676950.00	No Data	No Data	Worker	Revised to worker based on aerial imagery
721900.00	4667950.00	No Data	No Data	Acute	Revised to acute based on aerial imagery
720900.00	4676950.00	No Data	No Data	Acute	Revised to acute based on aerial imagery
721100.00	4676950.00	No Data	No Data	Acute	Revised to acute based on aerial imagery
721300.00	4676950.00	No Data	No Data	Acute	Revised to acute based on aerial imagery
721500.00	4676950.00	No Data	No Data	Acute	Revised to acute based on aerial imagery
721700.00	4676950.00	No Data	No Data	Acute	Revised to acute based on aerial imagery
721900.00	4676950.00	No Data	No Data	Acute	Revised to acute based on aerial imagery
722100.00	4676950.00	No Data	No Data	Acute	Revised to acute based on aerial imagery

Table 4–9
Summary of Revisions to Statewide Zoning
(Crosswalk of All Receptors)
Collins Pine Company — Lakeview, Oregon

UTM Coordinates (m)		Zoning Dataset Used for Exposure Classification		Exposure Type Classification	Reason for Exposure Type Classification Revision
Easting	Northing	Oregon Statewide	City of Lakeview		
722300.00	4676950.00	No Data	No Data	Acute	Revised to acute based on aerial imagery
722500.00	4676950.00	No Data	No Data	Acute	Revised to acute based on aerial imagery
722700.00	4676950.00	No Data	No Data	Acute	Revised to acute based on aerial imagery
722400.00	4667950.00	No Data	No Data	Acute	Revised to acute based on aerial imagery
722900.00	4676950.00	No Data	No Data	Acute	Revised to acute based on aerial imagery
723100.00	4676950.00	No Data	No Data	Acute	Revised to acute based on aerial imagery
723300.00	4676950.00	No Data	No Data	Acute	Revised to acute based on aerial imagery
723500.00	4676950.00	No Data	No Data	Acute	Revised to acute based on aerial imagery
723700.00	4676950.00	No Data	No Data	Acute	Revised to acute based on aerial imagery
712900.00	4677150.00	No Data	No Data	Worker	Revised to worker based on aerial imagery
713100.00	4677150.00	No Data	No Data	Worker	Revised to worker based on aerial imagery
713300.00	4677150.00	No Data	No Data	Worker	Revised to worker based on aerial imagery
713500.00	4677150.00	No Data	No Data	Worker	Revised to worker based on aerial imagery
713700.00	4677150.00	No Data	No Data	Worker	Revised to worker based on aerial imagery
722900.00	4667950.00	No Data	No Data	Acute	Revised to acute based on aerial imagery
713900.00	4677150.00	No Data	No Data	Worker	Revised to worker based on aerial imagery
714100.00	4677150.00	No Data	No Data	Worker	Revised to worker based on aerial imagery
714300.00	4677150.00	No Data	No Data	Worker	Revised to worker based on aerial imagery
714500.00	4677150.00	No Data	No Data	Worker	Revised to worker based on aerial imagery
714700.00	4677150.00	No Data	No Data	Worker	Revised to worker based on aerial imagery
714900.00	4677150.00	No Data	No Data	Worker	Revised to worker based on aerial imagery
715100.00	4677150.00	No Data	No Data	Worker	Revised to worker based on aerial imagery
715300.00	4677150.00	No Data	No Data	Worker	Revised to worker based on aerial imagery
715500.00	4677150.00	No Data	No Data	Worker	Revised to worker based on aerial imagery
715700.00	4677150.00	No Data	No Data	Worker	Revised to worker based on aerial imagery
721900.00	4664950.00	No Data	No Data	Acute	Revised to acute based on aerial imagery
723400.00	4667950.00	No Data	No Data	Acute	Revised to acute based on aerial imagery
720900.00	4677150.00	No Data	No Data	Acute	Revised to acute based on aerial imagery
721100.00	4677150.00	No Data	No Data	Acute	Revised to acute based on aerial imagery
721300.00	4677150.00	No Data	No Data	Acute	Revised to acute based on aerial imagery
721500.00	4677150.00	No Data	No Data	Acute	Revised to acute based on aerial imagery
721700.00	4677150.00	No Data	No Data	Acute	Revised to acute based on aerial imagery
721900.00	4677150.00	No Data	No Data	Acute	Revised to acute based on aerial imagery
722100.00	4677150.00	No Data	No Data	Acute	Revised to acute based on aerial imagery
722300.00	4677150.00	No Data	No Data	Acute	Revised to acute based on aerial imagery
722500.00	4677150.00	No Data	No Data	Acute	Revised to acute based on aerial imagery
722700.00	4677150.00	No Data	No Data	Acute	Revised to acute based on aerial imagery
723900.00	4667950.00	No Data	No Data	Acute	Revised to acute based on aerial imagery
722900.00	4677150.00	No Data	No Data	Acute	Revised to acute based on aerial imagery
723100.00	4677150.00	No Data	No Data	Acute	Revised to acute based on aerial imagery
723300.00	4677150.00	No Data	No Data	Acute	Revised to acute based on aerial imagery
723500.00	4677150.00	No Data	No Data	Acute	Revised to acute based on aerial imagery
723700.00	4677150.00	No Data	No Data	Acute	Revised to acute based on aerial imagery
712900.00	4677350.00	No Data	No Data	Residential	Revised to residential based on aerial imagery
713100.00	4677350.00	No Data	No Data	Acute	Revised to acute based on aerial imagery
713300.00	4677350.00	No Data	No Data	Acute	Revised to acute based on aerial imagery
713500.00	4677350.00	No Data	No Data	Worker	Revised to worker based on aerial imagery
713700.00	4677350.00	No Data	No Data	Worker	Revised to worker based on aerial imagery
724400.00	4667950.00	No Data	No Data	Acute	Revised to acute based on aerial imagery
713900.00	4677350.00	No Data	No Data	Worker	Revised to worker based on aerial imagery
714100.00	4677350.00	No Data	No Data	Worker	Revised to worker based on aerial imagery
714300.00	4677350.00	No Data	No Data	Worker	Revised to worker based on aerial imagery
714500.00	4677350.00	No Data	No Data	Worker	Revised to worker based on aerial imagery
714700.00	4677350.00	No Data	No Data	Worker	Revised to worker based on aerial imagery
714900.00	4677350.00	No Data	No Data	Worker	Revised to worker based on aerial imagery
715100.00	4677350.00	No Data	No Data	Worker	Revised to worker based on aerial imagery
715300.00	4677350.00	No Data	No Data	Worker	Revised to worker based on aerial imagery
715500.00	4677350.00	No Data	No Data	Worker	Revised to worker based on aerial imagery
715700.00	4677350.00	No Data	No Data	Worker	Revised to worker based on aerial imagery
724900.00	4667950.00	No Data	No Data	Acute	Revised to acute based on aerial imagery
720900.00	4677350.00	No Data	No Data	Acute	Revised to acute based on aerial imagery
721100.00	4677350.00	No Data	No Data	Acute	Revised to acute based on aerial imagery
721300.00	4677350.00	No Data	No Data	Acute	Revised to acute based on aerial imagery
721500.00	4677350.00	No Data	No Data	Acute	Revised to acute based on aerial imagery
721700.00	4677350.00	No Data	No Data	Acute	Revised to acute based on aerial imagery
721900.00	4677350.00	No Data	No Data	Acute	Revised to acute based on aerial imagery
722100.00	4677350.00	No Data	No Data	Acute	Revised to acute based on aerial imagery
722300.00	4677350.00	No Data	No Data	Acute	Revised to acute based on aerial imagery
722500.00	4677350.00	No Data	No Data	Acute	Revised to acute based on aerial imagery
722700.00	4677350.00	No Data	No Data	Acute	Revised to acute based on aerial imagery
725400.00	4667950.00	No Data	No Data	Acute	Revised to acute based on aerial imagery
722900.00	4677350.00	No Data	No Data	Acute	Revised to acute based on aerial imagery
723100.00	4677350.00	No Data	No Data	Acute	Revised to acute based on aerial imagery
723300.00	4677350.00	No Data	No Data	Acute	Revised to acute based on aerial imagery
723500.00	4677350.00	No Data	No Data	Acute	Revised to acute based on aerial imagery
723700.00	4677350.00	No Data	No Data	Acute	Revised to acute based on aerial imagery
712900.00	4677550.00	No Data	No Data	Residential	Revised to residential based on aerial imagery
713100.00	4677550.00	No Data	No Data	Worker	Revised to worker based on aerial imagery
713300.00	4677550.00	No Data	No Data	Residential	Revised to residential based on aerial imagery
713500.00	4677550.00	No Data	No Data	Worker	Revised to worker based on aerial imagery
713700.00	4677550.00	No Data	No Data	Worker	Revised to worker based on aerial imagery
725900.00	4667950.00	No Data	No Data	Acute	Revised to acute based on aerial imagery
713900.00	4677550.00	No Data	No Data	Worker	Revised to worker based on aerial imagery
714100.00	4677550.00	No Data	No Data	Worker	Revised to worker based on aerial imagery
714300.00	4677550.00	No Data	No Data	Worker	Revised to worker based on aerial imagery
714500.00	4677550.00	No Data	No Data	Worker	Revised to worker based on aerial imagery
714700.00	4677550.00	No Data	No Data	Worker	Revised to worker based on aerial imagery
714900.00	4677550.00	No Data	No Data	Worker	Revised to worker based on aerial imagery
715100.00	4677550.00	No Data	No Data	Worker	Revised to worker based on aerial imagery
715300.00	4677550.00	No Data	No Data	Worker	Revised to worker based on aerial imagery
715500.00	4677550.00	No Data	No Data	Worker	Revised to worker based on aerial imagery
715700.00	4677550.00	No Data	No Data	Worker	Revised to worker based on aerial imagery
726400.00	4667950.00	No Data	No Data	Acute	Revised to acute based on aerial imagery
720900.00	4677550.00	No Data	No Data	Acute	Revised to acute based on aerial imagery
721100.00	4677550.00	No Data	No Data	Acute	Revised to acute based on aerial imagery
721300.00	4677550.00	No Data	No Data	Acute	Revised to acute based on aerial imagery

Table 4–9
Summary of Revisions to Statewide Zoning
(Crosswalk of All Receptors)
Collins Pine Company — Lakeview, Oregon

UTM Coordinates (m)		Zoning Dataset Used for Exposure Classification		Exposure Type Classification	Reason for Exposure Type Classification Revision
Easting	Northing	Oregon Statewide	City of Lakeview		
721500.00	4677550.00	No Data	No Data	Acute	Revised to acute based on aerial imagery
721700.00	4677550.00	No Data	No Data	Acute	Revised to acute based on aerial imagery
721900.00	4677550.00	No Data	No Data	Acute	Revised to acute based on aerial imagery
722100.00	4677550.00	No Data	No Data	Acute	Revised to acute based on aerial imagery
722300.00	4677550.00	No Data	No Data	Acute	Revised to acute based on aerial imagery
722500.00	4677550.00	No Data	No Data	Acute	Revised to acute based on aerial imagery
722700.00	4677550.00	No Data	No Data	Acute	Revised to acute based on aerial imagery
726900.00	4667950.00	No Data	No Data	Acute	Revised to acute based on aerial imagery
722900.00	4677550.00	No Data	No Data	Acute	Revised to acute based on aerial imagery
723100.00	4677550.00	No Data	No Data	Acute	Revised to acute based on aerial imagery
723300.00	4677550.00	No Data	No Data	Acute	Revised to acute based on aerial imagery
723500.00	4677550.00	No Data	No Data	Acute	Revised to acute based on aerial imagery
723700.00	4677550.00	No Data	No Data	Acute	Revised to acute based on aerial imagery
712900.00	4677750.00	No Data	No Data	Worker	Revised to worker based on aerial imagery
713100.00	4677750.00	No Data	No Data	Worker	Revised to worker based on aerial imagery
713300.00	4677750.00	No Data	No Data	Worker	Revised to worker based on aerial imagery
713500.00	4677750.00	No Data	No Data	Worker	Revised to worker based on aerial imagery
713700.00	4677750.00	No Data	No Data	Worker	Revised to worker based on aerial imagery
727400.00	4667950.00	No Data	No Data	Acute	Revised to acute based on aerial imagery
713900.00	4677750.00	No Data	No Data	Worker	Revised to worker based on aerial imagery
714100.00	4677750.00	No Data	No Data	Worker	Revised to worker based on aerial imagery
714300.00	4677750.00	No Data	No Data	Worker	Revised to worker based on aerial imagery
714500.00	4677750.00	No Data	No Data	Worker	Revised to worker based on aerial imagery
714700.00	4677750.00	No Data	No Data	Worker	Revised to worker based on aerial imagery
714900.00	4677750.00	No Data	No Data	Worker	Revised to worker based on aerial imagery
715100.00	4677750.00	No Data	No Data	Worker	Revised to worker based on aerial imagery
715300.00	4677750.00	No Data	No Data	Worker	Revised to worker based on aerial imagery
715500.00	4677750.00	No Data	No Data	Worker	Revised to worker based on aerial imagery
715700.00	4677750.00	No Data	No Data	Worker	Revised to worker based on aerial imagery
727900.00	4667950.00	No Data	No Data	Acute	Revised to acute based on aerial imagery
720900.00	4677750.00	No Data	No Data	Acute	Revised to acute based on aerial imagery
721100.00	4677750.00	No Data	No Data	Acute	Revised to acute based on aerial imagery
721300.00	4677750.00	No Data	No Data	Acute	Revised to acute based on aerial imagery
721500.00	4677750.00	No Data	No Data	Acute	Revised to acute based on aerial imagery
721700.00	4677750.00	No Data	No Data	Acute	Revised to acute based on aerial imagery
721900.00	4677750.00	No Data	No Data	Acute	Revised to acute based on aerial imagery
722100.00	4677750.00	No Data	No Data	Acute	Revised to acute based on aerial imagery
722300.00	4677750.00	No Data	No Data	Acute	Revised to acute based on aerial imagery
722500.00	4677750.00	No Data	No Data	Acute	Revised to acute based on aerial imagery
722700.00	4677750.00	No Data	No Data	Acute	Revised to acute based on aerial imagery
708900.00	4664950.00	No Data	No Data	Worker	Revised to worker based on aerial imagery
722400.00	4664950.00	No Data	No Data	Acute	Revised to acute based on aerial imagery
728400.00	4667950.00	No Data	No Data	Acute	Revised to acute based on aerial imagery
722900.00	4677750.00	No Data	No Data	Acute	Revised to acute based on aerial imagery
723100.00	4677750.00	No Data	No Data	Acute	Revised to acute based on aerial imagery
723300.00	4677750.00	No Data	No Data	Acute	Revised to acute based on aerial imagery
723500.00	4677750.00	No Data	No Data	Acute	Revised to acute based on aerial imagery
723700.00	4677750.00	No Data	No Data	Acute	Revised to acute based on aerial imagery
712900.00	4677950.00	No Data	No Data	Worker	Revised to worker based on aerial imagery
713100.00	4677950.00	No Data	No Data	Worker	Revised to worker based on aerial imagery
713300.00	4677950.00	No Data	No Data	Worker	Revised to worker based on aerial imagery
713500.00	4677950.00	No Data	No Data	Worker	Revised to worker based on aerial imagery
713700.00	4677950.00	No Data	No Data	Worker	Revised to worker based on aerial imagery
728900.00	4667950.00	No Data	No Data	Acute	Revised to acute based on aerial imagery
713900.00	4677950.00	No Data	No Data	Worker	Revised to worker based on aerial imagery
714100.00	4677950.00	No Data	No Data	Worker	Revised to worker based on aerial imagery
714300.00	4677950.00	No Data	No Data	Worker	Revised to worker based on aerial imagery
714500.00	4677950.00	No Data	No Data	Worker	Revised to worker based on aerial imagery
714700.00	4677950.00	No Data	No Data	Worker	Revised to worker based on aerial imagery
714900.00	4677950.00	No Data	No Data	Worker	Revised to worker based on aerial imagery
715100.00	4677950.00	No Data	No Data	Worker	Revised to worker based on aerial imagery
715300.00	4677950.00	No Data	No Data	Worker	Revised to worker based on aerial imagery
715500.00	4677950.00	No Data	No Data	Worker	Revised to worker based on aerial imagery
715700.00	4677950.00	No Data	No Data	Worker	Revised to worker based on aerial imagery
707900.00	4668450.00	No Data	No Data	Worker	Revised to worker based on aerial imagery
720900.00	4677950.00	No Data	No Data	Acute	Revised to acute based on aerial imagery
721100.00	4677950.00	No Data	No Data	Acute	Revised to acute based on aerial imagery
721300.00	4677950.00	No Data	No Data	Acute	Revised to acute based on aerial imagery
721500.00	4677950.00	No Data	No Data	Acute	Revised to acute based on aerial imagery
721700.00	4677950.00	No Data	No Data	Acute	Revised to acute based on aerial imagery
721900.00	4677950.00	No Data	No Data	Acute	Revised to acute based on aerial imagery
722100.00	4677950.00	No Data	No Data	Acute	Revised to acute based on aerial imagery
722300.00	4677950.00	No Data	No Data	Acute	Revised to acute based on aerial imagery
722500.00	4677950.00	No Data	No Data	Acute	Revised to acute based on aerial imagery
722700.00	4677950.00	No Data	No Data	Acute	Revised to acute based on aerial imagery
708400.00	4668450.00	No Data	No Data	Worker	Revised to worker based on aerial imagery
722900.00	4677950.00	No Data	No Data	Acute	Revised to acute based on aerial imagery
723100.00	4677950.00	No Data	No Data	Acute	Revised to acute based on aerial imagery
723300.00	4677950.00	No Data	No Data	Acute	Revised to acute based on aerial imagery
723500.00	4677950.00	No Data	No Data	Acute	Revised to acute based on aerial imagery
723700.00	4677950.00	No Data	No Data	Acute	Revised to acute based on aerial imagery
712900.00	4678150.00	No Data	No Data	Worker	Revised to worker based on aerial imagery
713100.00	4678150.00	No Data	No Data	Worker	Revised to worker based on aerial imagery
713300.00	4678150.00	No Data	No Data	Worker	Revised to worker based on aerial imagery
713500.00	4678150.00	No Data	No Data	Worker	Revised to worker based on aerial imagery
713700.00	4678150.00	No Data	No Data	Worker	Revised to worker based on aerial imagery
708900.00	4668450.00	No Data	No Data	Worker	Revised to worker based on aerial imagery
713900.00	4678150.00	No Data	No Data	Worker	Revised to worker based on aerial imagery
714100.00	4678150.00	No Data	No Data	Worker	Revised to worker based on aerial imagery
714300.00	4678150.00	No Data	No Data	Worker	Revised to worker based on aerial imagery
714500.00	4678150.00	No Data	No Data	Worker	Revised to worker based on aerial imagery
714700.00	4678150.00	No Data	No Data	Worker	Revised to worker based on aerial imagery
714900.00	4678150.00	No Data	No Data	Worker	Revised to worker based on aerial imagery
715100.00	4678150.00	No Data	No Data	Worker	Revised to worker based on aerial imagery
715300.00	4678150.00	No Data	No Data	Worker	Revised to worker based on aerial imagery
715500.00	4678150.00	No Data	No Data	Worker	Revised to worker based on aerial imagery

Table 4–9
Summary of Revisions to Statewide Zoning
(Crosswalk of All Receptors)
Collins Pine Company — Lakeview, Oregon

UTM Coordinates (m)		Zoning Dataset Used for Exposure Classification		Exposure Type Classification	Reason for Exposure Type Classification Revision
Easting	Northing	Oregon Statewide	City of Lakeview		
715700.00	4678150.00	No Data	No Data	Worker	Revised to worker based on aerial imagery
709400.00	4668450.00	No Data	No Data	Worker	Revised to worker based on aerial imagery
715900.00	4678150.00	No Data	No Data	Worker	Revised to worker based on aerial imagery
716100.00	4678150.00	No Data	No Data	Worker	Revised to worker based on aerial imagery
716300.00	4678150.00	No Data	No Data	Residential	Revised to residential based on aerial imagery
716500.00	4678150.00	No Data	No Data	Residential	Revised to residential based on aerial imagery
716700.00	4678150.00	No Data	No Data	Worker	Revised to worker based on aerial imagery
716900.00	4678150.00	No Data	No Data	Worker	Revised to worker based on aerial imagery
717100.00	4678150.00	No Data	No Data	Worker	Revised to worker based on aerial imagery
717300.00	4678150.00	No Data	No Data	Worker	Revised to worker based on aerial imagery
717500.00	4678150.00	No Data	No Data	Residential	Revised to residential based on aerial imagery
717700.00	4678150.00	No Data	No Data	Residential	Revised to residential based on aerial imagery
709900.00	4668450.00	No Data	No Data	Worker	Revised to worker based on aerial imagery
717900.00	4678150.00	No Data	No Data	Residential	Revised to residential based on aerial imagery
718100.00	4678150.00	No Data	No Data	Residential	Revised to residential based on aerial imagery
718300.00	4678150.00	No Data	No Data	Acute	Revised to acute based on aerial imagery
718500.00	4678150.00	No Data	No Data	Acute	Revised to acute based on aerial imagery
718700.00	4678150.00	No Data	No Data	Acute	Revised to acute based on aerial imagery
718900.00	4678150.00	No Data	No Data	Acute	Revised to acute based on aerial imagery
719100.00	4678150.00	No Data	No Data	Acute	Revised to acute based on aerial imagery
719300.00	4678150.00	No Data	No Data	Acute	Revised to acute based on aerial imagery
719500.00	4678150.00	No Data	No Data	Acute	Revised to acute based on aerial imagery
719700.00	4678150.00	No Data	No Data	Acute	Revised to acute based on aerial imagery
710400.00	4668450.00	No Data	No Data	Worker	Revised to worker based on aerial imagery
719900.00	4678150.00	No Data	No Data	Acute	Revised to acute based on aerial imagery
720100.00	4678150.00	No Data	No Data	Acute	Revised to acute based on aerial imagery
720300.00	4678150.00	No Data	No Data	Acute	Revised to acute based on aerial imagery
720500.00	4678150.00	No Data	No Data	Acute	Revised to acute based on aerial imagery
720700.00	4678150.00	No Data	No Data	Acute	Revised to acute based on aerial imagery
720900.00	4678150.00	No Data	No Data	Acute	Revised to acute based on aerial imagery
721100.00	4678150.00	No Data	No Data	Acute	Revised to acute based on aerial imagery
721300.00	4678150.00	No Data	No Data	Acute	Revised to acute based on aerial imagery
721500.00	4678150.00	No Data	No Data	Acute	Revised to acute based on aerial imagery
721700.00	4678150.00	No Data	No Data	Acute	Revised to acute based on aerial imagery
710900.00	4668450.00	No Data	No Data	Worker	Revised to worker based on aerial imagery
721900.00	4678150.00	No Data	No Data	Acute	Revised to acute based on aerial imagery
722100.00	4678150.00	No Data	No Data	Acute	Revised to acute based on aerial imagery
722300.00	4678150.00	No Data	No Data	Acute	Revised to acute based on aerial imagery
722500.00	4678150.00	No Data	No Data	Acute	Revised to acute based on aerial imagery
722700.00	4678150.00	No Data	No Data	Acute	Revised to acute based on aerial imagery
722900.00	4678150.00	No Data	No Data	Acute	Revised to acute based on aerial imagery
723100.00	4678150.00	No Data	No Data	Acute	Revised to acute based on aerial imagery
723300.00	4678150.00	No Data	No Data	Acute	Revised to acute based on aerial imagery
723500.00	4678150.00	No Data	No Data	Acute	Revised to acute based on aerial imagery
723700.00	4678150.00	No Data	No Data	Acute	Revised to acute based on aerial imagery
711400.00	4668450.00	No Data	No Data	Worker	Revised to worker based on aerial imagery
712900.00	4678350.00	No Data	No Data	Worker	Revised to worker based on aerial imagery
713100.00	4678350.00	No Data	No Data	Worker	Revised to worker based on aerial imagery
713300.00	4678350.00	No Data	No Data	Worker	Revised to worker based on aerial imagery
713500.00	4678350.00	No Data	No Data	Worker	Revised to worker based on aerial imagery
713700.00	4678350.00	No Data	No Data	Worker	Revised to worker based on aerial imagery
713900.00	4678350.00	No Data	No Data	Worker	Revised to worker based on aerial imagery
714100.00	4678350.00	No Data	No Data	Worker	Revised to worker based on aerial imagery
714300.00	4678350.00	No Data	No Data	Worker	Revised to worker based on aerial imagery
714500.00	4678350.00	No Data	No Data	Worker	Revised to worker based on aerial imagery
714700.00	4678350.00	No Data	No Data	Worker	Revised to worker based on aerial imagery
722900.00	4664950.00	No Data	No Data	Acute	Revised to acute based on aerial imagery
711900.00	4668450.00	No Data	No Data	Worker	Revised to worker based on aerial imagery
714900.00	4678350.00	No Data	No Data	Worker	Revised to worker based on aerial imagery
715100.00	4678350.00	No Data	No Data	Worker	Revised to worker based on aerial imagery
715300.00	4678350.00	No Data	No Data	Worker	Revised to worker based on aerial imagery
715500.00	4678350.00	No Data	No Data	Worker	Revised to worker based on aerial imagery
715700.00	4678350.00	No Data	No Data	Worker	Revised to worker based on aerial imagery
715900.00	4678350.00	No Data	No Data	Worker	Revised to worker based on aerial imagery
716100.00	4678350.00	No Data	No Data	Worker	Revised to worker based on aerial imagery
716300.00	4678350.00	No Data	No Data	Residential	Revised to residential based on aerial imagery
716500.00	4678350.00	No Data	No Data	Residential	Revised to residential based on aerial imagery
716700.00	4678350.00	No Data	No Data	Worker	Revised to worker based on aerial imagery
712400.00	4668450.00	No Data	No Data	Worker	Revised to worker based on aerial imagery
716900.00	4678350.00	No Data	No Data	Worker	Revised to worker based on aerial imagery
717100.00	4678350.00	No Data	No Data	Worker	Revised to worker based on aerial imagery
717300.00	4678350.00	No Data	No Data	Worker	Revised to worker based on aerial imagery
717500.00	4678350.00	No Data	No Data	Residential	Revised to residential based on aerial imagery
717700.00	4678350.00	No Data	No Data	Residential	Revised to residential based on aerial imagery
717900.00	4678350.00	No Data	No Data	Acute	Revised to acute based on aerial imagery
718100.00	4678350.00	No Data	No Data	Acute	Revised to acute based on aerial imagery
718300.00	4678350.00	No Data	No Data	Acute	Revised to acute based on aerial imagery
718500.00	4678350.00	No Data	No Data	Acute	Revised to acute based on aerial imagery
718700.00	4678350.00	No Data	No Data	Acute	Revised to acute based on aerial imagery
712900.00	4668450.00	No Data	No Data	Worker	Revised to worker based on aerial imagery
718900.00	4678350.00	No Data	No Data	Acute	Revised to acute based on aerial imagery
719100.00	4678350.00	No Data	No Data	Acute	Revised to acute based on aerial imagery
719300.00	4678350.00	No Data	No Data	Acute	Revised to acute based on aerial imagery
719500.00	4678350.00	No Data	No Data	Acute	Revised to acute based on aerial imagery
719700.00	4678350.00	No Data	No Data	Acute	Revised to acute based on aerial imagery
719900.00	4678350.00	No Data	No Data	Acute	Revised to acute based on aerial imagery
720100.00	4678350.00	No Data	No Data	Acute	Revised to acute based on aerial imagery
720300.00	4678350.00	No Data	No Data	Acute	Revised to acute based on aerial imagery
720500.00	4678350.00	No Data	No Data	Acute	Revised to acute based on aerial imagery
720700.00	4678350.00	No Data	No Data	Acute	Revised to acute based on aerial imagery
713400.00	4668450.00	No Data	No Data	Worker	Revised to worker based on aerial imagery
720900.00	4678350.00	No Data	No Data	Acute	Revised to acute based on aerial imagery
721100.00	4678350.00	No Data	No Data	Acute	Revised to acute based on aerial imagery
721300.00	4678350.00	No Data	No Data	Acute	Revised to acute based on aerial imagery
721500.00	4678350.00	No Data	No Data	Acute	Revised to acute based on aerial imagery
721700.00	4678350.00	No Data	No Data	Acute	Revised to acute based on aerial imagery

Table 4–9
Summary of Revisions to Statewide Zoning
(Crosswalk of All Receptors)
Collins Pine Company — Lakeview, Oregon

UTM Coordinates (m)		Zoning Dataset Used for Exposure Classification		Exposure Type Classification	Reason for Exposure Type Classification Revision
Easting	Northing	Oregon Statewide	City of Lakeview		
721900.00	4678350.00	No Data	No Data	Acute	Revised to acute based on aerial imagery
722100.00	4678350.00	No Data	No Data	Acute	Revised to acute based on aerial imagery
722300.00	4678350.00	No Data	No Data	Acute	Revised to acute based on aerial imagery
722500.00	4678350.00	No Data	No Data	Acute	Revised to acute based on aerial imagery
722700.00	4678350.00	No Data	No Data	Acute	Revised to acute based on aerial imagery
713900.00	4668450.00	No Data	No Data	Worker	Revised to worker based on aerial imagery
722900.00	4678350.00	No Data	No Data	Acute	Revised to acute based on aerial imagery
723100.00	4678350.00	No Data	No Data	Acute	Revised to acute based on aerial imagery
723300.00	4678350.00	No Data	No Data	Acute	Revised to acute based on aerial imagery
723500.00	4678350.00	No Data	No Data	Acute	Revised to acute based on aerial imagery
723700.00	4678350.00	No Data	No Data	Acute	Revised to acute based on aerial imagery
712900.00	4678550.00	No Data	No Data	Worker	Revised to worker based on aerial imagery
713100.00	4678550.00	No Data	No Data	Worker	Revised to worker based on aerial imagery
713300.00	4678550.00	No Data	No Data	Residential	Revised to residential based on aerial imagery
713500.00	4678550.00	No Data	No Data	Worker	Revised to worker based on aerial imagery
713700.00	4678550.00	No Data	No Data	Worker	Revised to worker based on aerial imagery
714400.00	4668450.00	No Data	No Data	Worker	Revised to worker based on aerial imagery
713900.00	4678550.00	No Data	No Data	Worker	Revised to worker based on aerial imagery
714100.00	4678550.00	No Data	No Data	Worker	Revised to worker based on aerial imagery
714300.00	4678550.00	No Data	No Data	Worker	Revised to worker based on aerial imagery
714500.00	4678550.00	No Data	No Data	Worker	Revised to worker based on aerial imagery
714700.00	4678550.00	No Data	No Data	Worker	Revised to worker based on aerial imagery
714900.00	4678550.00	No Data	No Data	Worker	Revised to worker based on aerial imagery
715100.00	4678550.00	No Data	No Data	Worker	Revised to worker based on aerial imagery
715300.00	4678550.00	No Data	No Data	Worker	Revised to worker based on aerial imagery
715500.00	4678550.00	No Data	No Data	Worker	Revised to worker based on aerial imagery
715700.00	4678550.00	No Data	No Data	Worker	Revised to worker based on aerial imagery
714900.00	4668450.00	No Data	No Data	Worker	Revised to worker based on aerial imagery
715900.00	4678550.00	No Data	No Data	Worker	Revised to worker based on aerial imagery
716100.00	4678550.00	No Data	No Data	Worker	Revised to worker based on aerial imagery
716300.00	4678550.00	No Data	No Data	Worker	Revised to worker based on aerial imagery
716500.00	4678550.00	No Data	No Data	Residential	Revised to residential based on aerial imagery
716700.00	4678550.00	No Data	No Data	Worker	Revised to worker based on aerial imagery
716900.00	4678550.00	No Data	No Data	Worker	Revised to worker based on aerial imagery
717100.00	4678550.00	No Data	No Data	Worker	Revised to worker based on aerial imagery
717300.00	4678550.00	No Data	No Data	Risk not assessed	Right-of-way
717500.00	4678550.00	No Data	No Data	Residential	Revised to residential based on aerial imagery
717700.00	4678550.00	No Data	No Data	Residential	Revised to residential based on aerial imagery
715400.00	4668450.00	No Data	No Data	Worker	Revised to worker based on aerial imagery
717900.00	4678550.00	No Data	No Data	Acute	Revised to acute based on aerial imagery
718100.00	4678550.00	No Data	No Data	Acute	Revised to acute based on aerial imagery
718300.00	4678550.00	No Data	No Data	Acute	Revised to acute based on aerial imagery
718500.00	4678550.00	No Data	No Data	Acute	Revised to acute based on aerial imagery
718700.00	4678550.00	No Data	No Data	Acute	Revised to acute based on aerial imagery
718900.00	4678550.00	No Data	No Data	Acute	Revised to acute based on aerial imagery
719100.00	4678550.00	No Data	No Data	Acute	Revised to acute based on aerial imagery
719300.00	4678550.00	No Data	No Data	Acute	Revised to acute based on aerial imagery
719500.00	4678550.00	No Data	No Data	Acute	Revised to acute based on aerial imagery
719700.00	4678550.00	No Data	No Data	Acute	Revised to acute based on aerial imagery
715900.00	4668450.00	No Data	No Data	Worker	Revised to worker based on aerial imagery
719900.00	4678550.00	No Data	No Data	Acute	Revised to acute based on aerial imagery
720100.00	4678550.00	No Data	No Data	Acute	Revised to acute based on aerial imagery
720300.00	4678550.00	No Data	No Data	Acute	Revised to acute based on aerial imagery
720500.00	4678550.00	No Data	No Data	Acute	Revised to acute based on aerial imagery
720700.00	4678550.00	No Data	No Data	Acute	Revised to acute based on aerial imagery
720900.00	4678550.00	No Data	No Data	Acute	Revised to acute based on aerial imagery
721100.00	4678550.00	No Data	No Data	Acute	Revised to acute based on aerial imagery
721300.00	4678550.00	No Data	No Data	Acute	Revised to acute based on aerial imagery
721500.00	4678550.00	No Data	No Data	Acute	Revised to acute based on aerial imagery
721700.00	4678550.00	No Data	No Data	Acute	Revised to acute based on aerial imagery
716400.00	4668450.00	No Data	No Data	Worker	Revised to worker based on aerial imagery
721900.00	4678550.00	No Data	No Data	Acute	Revised to acute based on aerial imagery
722100.00	4678550.00	No Data	No Data	Acute	Revised to acute based on aerial imagery
722300.00	4678550.00	No Data	No Data	Acute	Revised to acute based on aerial imagery
722500.00	4678550.00	No Data	No Data	Acute	Revised to acute based on aerial imagery
722700.00	4678550.00	No Data	No Data	Acute	Revised to acute based on aerial imagery
722900.00	4678550.00	No Data	No Data	Acute	Revised to acute based on aerial imagery
723100.00	4678550.00	No Data	No Data	Acute	Revised to acute based on aerial imagery
723300.00	4678550.00	No Data	No Data	Acute	Revised to acute based on aerial imagery
723500.00	4678550.00	No Data	No Data	Acute	Revised to acute based on aerial imagery
723700.00	4678550.00	No Data	No Data	Acute	Revised to acute based on aerial imagery
723400.00	4664950.00	No Data	No Data	Acute	Revised to acute based on aerial imagery
716900.00	4668450.00	No Data	No Data	Worker	Revised to worker based on aerial imagery
712900.00	4678750.00	No Data	No Data	Worker	Revised to worker based on aerial imagery
713100.00	4678750.00	No Data	No Data	Worker	Revised to worker based on aerial imagery
713300.00	4678750.00	No Data	No Data	Residential	Revised to residential based on aerial imagery
713500.00	4678750.00	No Data	No Data	Residential	Revised to residential based on aerial imagery
713700.00	4678750.00	No Data	No Data	Worker	Revised to worker based on aerial imagery
713900.00	4678750.00	No Data	No Data	Worker	Revised to worker based on aerial imagery
714100.00	4678750.00	No Data	No Data	Worker	Revised to worker based on aerial imagery
714300.00	4678750.00	No Data	No Data	Worker	Revised to worker based on aerial imagery
714500.00	4678750.00	No Data	No Data	Worker	Revised to worker based on aerial imagery
714700.00	4678750.00	No Data	No Data	Worker	Revised to worker based on aerial imagery
717400.00	4668450.00	No Data	No Data	Worker	Revised to worker based on aerial imagery
714900.00	4678750.00	No Data	No Data	Worker	Revised to worker based on aerial imagery
715100.00	4678750.00	No Data	No Data	Worker	Revised to worker based on aerial imagery
715300.00	4678750.00	No Data	No Data	Worker	Revised to worker based on aerial imagery
715500.00	4678750.00	No Data	No Data	Worker	Revised to worker based on aerial imagery
715700.00	4678750.00	No Data	No Data	Worker	Revised to worker based on aerial imagery
715900.00	4678750.00	No Data	No Data	Worker	Revised to worker based on aerial imagery
716100.00	4678750.00	No Data	No Data	Worker	Revised to worker based on aerial imagery
716300.00	4678750.00	No Data	No Data	Worker	Revised to worker based on aerial imagery
716500.00	4678750.00	No Data	No Data	Residential	Revised to residential based on aerial imagery
716700.00	4678750.00	No Data	No Data	Worker	Revised to worker based on aerial imagery
717900.00	4668450.00	No Data	No Data	Worker	Revised to worker based on aerial imagery
716900.00	4678750.00	No Data	No Data	Worker	Revised to worker based on aerial imagery

Table 4–9
Summary of Revisions to Statewide Zoning
(Crosswalk of All Receptors)
Collins Pine Company — Lakeview, Oregon

UTM Coordinates (m)		Zoning Dataset Used for Exposure Classification		Exposure Type Classification	Reason for Exposure Type Classification Revision
Easting	Northing	Oregon Statewide	City of Lakeview		
717100.00	4678750.00	No Data	No Data	Worker	Revised to worker based on aerial imagery
717300.00	4678750.00	No Data	No Data	Residential	Revised to residential based on aerial imagery
717500.00	4678750.00	No Data	No Data	Residential	Revised to residential based on aerial imagery
717700.00	4678750.00	No Data	No Data	Residential	Revised to residential based on aerial imagery
717900.00	4678750.00	No Data	No Data	Acute	Revised to acute based on aerial imagery
718100.00	4678750.00	No Data	No Data	Acute	Revised to acute based on aerial imagery
718300.00	4678750.00	No Data	No Data	Acute	Revised to acute based on aerial imagery
718500.00	4678750.00	No Data	No Data	Acute	Revised to acute based on aerial imagery
718700.00	4678750.00	No Data	No Data	Acute	Revised to acute based on aerial imagery
718400.00	4668450.00	No Data	No Data	Worker	Revised to worker based on aerial imagery
718900.00	4678750.00	No Data	No Data	Acute	Revised to acute based on aerial imagery
719100.00	4678750.00	No Data	No Data	Acute	Revised to acute based on aerial imagery
719300.00	4678750.00	No Data	No Data	Acute	Revised to acute based on aerial imagery
719500.00	4678750.00	No Data	No Data	Acute	Revised to acute based on aerial imagery
719700.00	4678750.00	No Data	No Data	Acute	Revised to acute based on aerial imagery
719900.00	4678750.00	No Data	No Data	Acute	Revised to acute based on aerial imagery
720100.00	4678750.00	No Data	No Data	Acute	Revised to acute based on aerial imagery
720300.00	4678750.00	No Data	No Data	Acute	Revised to acute based on aerial imagery
720500.00	4678750.00	No Data	No Data	Acute	Revised to acute based on aerial imagery
720700.00	4678750.00	No Data	No Data	Acute	Revised to acute based on aerial imagery
718900.00	4668450.00	No Data	No Data	Worker	Revised to worker based on aerial imagery
720900.00	4678750.00	No Data	No Data	Acute	Revised to acute based on aerial imagery
721100.00	4678750.00	No Data	No Data	Acute	Revised to acute based on aerial imagery
721300.00	4678750.00	No Data	No Data	Acute	Revised to acute based on aerial imagery
721500.00	4678750.00	No Data	No Data	Acute	Revised to acute based on aerial imagery
721700.00	4678750.00	No Data	No Data	Acute	Revised to acute based on aerial imagery
721900.00	4678750.00	No Data	No Data	Acute	Revised to acute based on aerial imagery
722100.00	4678750.00	No Data	No Data	Acute	Revised to acute based on aerial imagery
722300.00	4678750.00	No Data	No Data	Acute	Revised to acute based on aerial imagery
722500.00	4678750.00	No Data	No Data	Acute	Revised to acute based on aerial imagery
722700.00	4678750.00	No Data	No Data	Acute	Revised to acute based on aerial imagery
719400.00	4668450.00	No Data	No Data	Worker	Revised to worker based on aerial imagery
722900.00	4678750.00	No Data	No Data	Acute	Revised to acute based on aerial imagery
723100.00	4678750.00	No Data	No Data	Acute	Revised to acute based on aerial imagery
723300.00	4678750.00	No Data	No Data	Acute	Revised to acute based on aerial imagery
723500.00	4678750.00	No Data	No Data	Acute	Revised to acute based on aerial imagery
723700.00	4678750.00	No Data	No Data	Acute	Revised to acute based on aerial imagery
712900.00	4678950.00	No Data	No Data	Worker	Revised to worker based on aerial imagery
713100.00	4678950.00	No Data	No Data	Worker	Revised to worker based on aerial imagery
713300.00	4678950.00	No Data	No Data	Residential	Revised to residential based on aerial imagery
713500.00	4678950.00	No Data	No Data	Residential	Revised to residential based on aerial imagery
713700.00	4678950.00	No Data	No Data	Worker	Revised to worker based on aerial imagery
719900.00	4668450.00	No Data	No Data	Worker	Revised to worker based on aerial imagery
713900.00	4678950.00	No Data	No Data	Worker	Revised to worker based on aerial imagery
714100.00	4678950.00	No Data	No Data	Worker	Revised to worker based on aerial imagery
714300.00	4678950.00	No Data	No Data	Worker	Revised to worker based on aerial imagery
714500.00	4678950.00	No Data	No Data	Worker	Revised to worker based on aerial imagery
714700.00	4678950.00	No Data	No Data	Worker	Revised to worker based on aerial imagery
714900.00	4678950.00	No Data	No Data	Worker	Revised to worker based on aerial imagery
715100.00	4678950.00	No Data	No Data	Worker	Revised to worker based on aerial imagery
715300.00	4678950.00	No Data	No Data	Worker	Revised to worker based on aerial imagery
715500.00	4678950.00	No Data	No Data	Worker	Revised to worker based on aerial imagery
715700.00	4678950.00	No Data	No Data	Worker	Revised to worker based on aerial imagery
720400.00	4668450.00	No Data	No Data	Worker	Revised to worker based on aerial imagery
715900.00	4678950.00	No Data	No Data	Worker	Revised to worker based on aerial imagery
716100.00	4678950.00	No Data	No Data	Worker	Revised to worker based on aerial imagery
716300.00	4678950.00	No Data	No Data	Worker	Revised to worker based on aerial imagery
716500.00	4678950.00	No Data	No Data	Worker	Revised to worker based on aerial imagery
716700.00	4678950.00	No Data	No Data	Worker	Revised to worker based on aerial imagery
716900.00	4678950.00	No Data	No Data	Worker	Revised to worker based on aerial imagery
717100.00	4678950.00	No Data	No Data	Worker	Revised to worker based on aerial imagery
717300.00	4678950.00	No Data	No Data	Residential	Revised to residential based on aerial imagery
717500.00	4678950.00	No Data	No Data	Residential	Revised to residential based on aerial imagery
717700.00	4678950.00	No Data	No Data	Residential	Revised to residential based on aerial imagery
720900.00	4668450.00	No Data	No Data	Worker	Revised to worker based on aerial imagery
717900.00	4678950.00	No Data	No Data	Acute	Revised to acute based on aerial imagery
718100.00	4678950.00	No Data	No Data	Acute	Revised to acute based on aerial imagery
718300.00	4678950.00	No Data	No Data	Acute	Revised to acute based on aerial imagery
718500.00	4678950.00	No Data	No Data	Acute	Revised to acute based on aerial imagery
718700.00	4678950.00	No Data	No Data	Acute	Revised to acute based on aerial imagery
718900.00	4678950.00	No Data	No Data	Acute	Revised to acute based on aerial imagery
719100.00	4678950.00	No Data	No Data	Acute	Revised to acute based on aerial imagery
719300.00	4678950.00	No Data	No Data	Acute	Revised to acute based on aerial imagery
719500.00	4678950.00	No Data	No Data	Acute	Revised to acute based on aerial imagery
719700.00	4678950.00	No Data	No Data	Acute	Revised to acute based on aerial imagery
721400.00	4668450.00	No Data	No Data	Acute	Revised to acute based on aerial imagery
719900.00	4678950.00	No Data	No Data	Acute	Revised to acute based on aerial imagery
720100.00	4678950.00	No Data	No Data	Acute	Revised to acute based on aerial imagery
720300.00	4678950.00	No Data	No Data	Acute	Revised to acute based on aerial imagery
720500.00	4678950.00	No Data	No Data	Acute	Revised to acute based on aerial imagery
720700.00	4678950.00	No Data	No Data	Acute	Revised to acute based on aerial imagery
720900.00	4678950.00	No Data	No Data	Acute	Revised to acute based on aerial imagery
721100.00	4678950.00	No Data	No Data	Acute	Revised to acute based on aerial imagery
721300.00	4678950.00	No Data	No Data	Acute	Revised to acute based on aerial imagery
721500.00	4678950.00	No Data	No Data	Acute	Revised to acute based on aerial imagery
721700.00	4678950.00	No Data	No Data	Acute	Revised to acute based on aerial imagery
723900.00	4664950.00	No Data	No Data	Acute	Revised to acute based on aerial imagery
721900.00	4668450.00	No Data	No Data	Acute	Revised to acute based on aerial imagery
721900.00	4678950.00	No Data	No Data	Acute	Revised to acute based on aerial imagery
722100.00	4678950.00	No Data	No Data	Acute	Revised to acute based on aerial imagery
722300.00	4678950.00	No Data	No Data	Acute	Revised to acute based on aerial imagery
722500.00	4678950.00	No Data	No Data	Acute	Revised to acute based on aerial imagery
722700.00	4678950.00	No Data	No Data	Acute	Revised to acute based on aerial imagery
722900.00	4678950.00	No Data	No Data	Acute	Revised to acute based on aerial imagery
723100.00	4678950.00	No Data	No Data	Acute	Revised to acute based on aerial imagery
723300.00	4678950.00	No Data	No Data	Acute	Revised to acute based on aerial imagery

Table 4–9
Summary of Revisions to Statewide Zoning
(Crosswalk of All Receptors)
Collins Pine Company — Lakeview, Oregon

UTM Coordinates (m)		Zoning Dataset Used for Exposure Classification		Exposure Type Classification	Reason for Exposure Type Classification Revision
Easting	Northing	Oregon Statewide	City of Lakeview		
723500.00	4678950.00	No Data	No Data	Acute	Revised to acute based on aerial imagery
723700.00	4678950.00	No Data	No Data	Acute	Revised to acute based on aerial imagery
722400.00	4668450.00	No Data	No Data	Acute	Revised to acute based on aerial imagery
712900.00	4679150.00	No Data	No Data	Worker	Revised to worker based on aerial imagery
713100.00	4679150.00	No Data	No Data	Worker	Revised to worker based on aerial imagery
713300.00	4679150.00	No Data	No Data	Residential	Revised to residential based on aerial imagery
713500.00	4679150.00	No Data	No Data	Residential	Revised to residential based on aerial imagery
713700.00	4679150.00	No Data	No Data	Worker	Revised to worker based on aerial imagery
713900.00	4679150.00	No Data	No Data	Worker	Revised to worker based on aerial imagery
714100.00	4679150.00	No Data	No Data	Worker	Revised to worker based on aerial imagery
714300.00	4679150.00	No Data	No Data	Worker	Revised to worker based on aerial imagery
714500.00	4679150.00	No Data	No Data	Worker	Revised to worker based on aerial imagery
714700.00	4679150.00	No Data	No Data	Worker	Revised to worker based on aerial imagery
722900.00	4668450.00	No Data	No Data	Acute	Revised to acute based on aerial imagery
714900.00	4679150.00	No Data	No Data	Acute	Revised to acute based on aerial imagery
715100.00	4679150.00	No Data	No Data	Worker	Revised to worker based on aerial imagery
715300.00	4679150.00	No Data	No Data	Worker	Revised to worker based on aerial imagery
715500.00	4679150.00	No Data	No Data	Worker	Revised to worker based on aerial imagery
715700.00	4679150.00	No Data	No Data	Worker	Revised to worker based on aerial imagery
715900.00	4679150.00	No Data	No Data	Worker	Revised to worker based on aerial imagery
716100.00	4679150.00	No Data	No Data	Worker	Revised to worker based on aerial imagery
716300.00	4679150.00	No Data	No Data	Worker	Revised to worker based on aerial imagery
716500.00	4679150.00	No Data	No Data	Worker	Revised to worker based on aerial imagery
716700.00	4679150.00	No Data	No Data	Residential	Revised to residential based on aerial imagery
723400.00	4668450.00	No Data	No Data	Acute	Revised to acute based on aerial imagery
716900.00	4679150.00	No Data	No Data	Residential	Revised to residential based on aerial imagery
717100.00	4679150.00	No Data	No Data	Worker	Revised to worker based on aerial imagery
717300.00	4679150.00	No Data	No Data	Residential	Revised to residential based on aerial imagery
717500.00	4679150.00	No Data	No Data	Residential	Revised to residential based on aerial imagery
717700.00	4679150.00	No Data	No Data	Residential	Revised to residential based on aerial imagery
717900.00	4679150.00	No Data	No Data	Acute	Revised to acute based on aerial imagery
718100.00	4679150.00	No Data	No Data	Acute	Revised to acute based on aerial imagery
718300.00	4679150.00	No Data	No Data	Acute	Revised to acute based on aerial imagery
718500.00	4679150.00	No Data	No Data	Acute	Revised to acute based on aerial imagery
718700.00	4679150.00	No Data	No Data	Acute	Revised to acute based on aerial imagery
723900.00	4668450.00	No Data	No Data	Acute	Revised to acute based on aerial imagery
718900.00	4679150.00	No Data	No Data	Acute	Revised to acute based on aerial imagery
719100.00	4679150.00	No Data	No Data	Acute	Revised to acute based on aerial imagery
719300.00	4679150.00	No Data	No Data	Acute	Revised to acute based on aerial imagery
719500.00	4679150.00	No Data	No Data	Acute	Revised to acute based on aerial imagery
719700.00	4679150.00	No Data	No Data	Acute	Revised to acute based on aerial imagery
719900.00	4679150.00	No Data	No Data	Acute	Revised to acute based on aerial imagery
720100.00	4679150.00	No Data	No Data	Acute	Revised to acute based on aerial imagery
720300.00	4679150.00	No Data	No Data	Acute	Revised to acute based on aerial imagery
720500.00	4679150.00	No Data	No Data	Acute	Revised to acute based on aerial imagery
720700.00	4679150.00	No Data	No Data	Acute	Revised to acute based on aerial imagery
724400.00	4668450.00	No Data	No Data	Acute	Revised to acute based on aerial imagery
720900.00	4679150.00	No Data	No Data	Acute	Revised to acute based on aerial imagery
721100.00	4679150.00	No Data	No Data	Acute	Revised to acute based on aerial imagery
721300.00	4679150.00	No Data	No Data	Acute	Revised to acute based on aerial imagery
721500.00	4679150.00	No Data	No Data	Acute	Revised to acute based on aerial imagery
721700.00	4679150.00	No Data	No Data	Acute	Revised to acute based on aerial imagery
721900.00	4679150.00	No Data	No Data	Acute	Revised to acute based on aerial imagery
722100.00	4679150.00	No Data	No Data	Acute	Revised to acute based on aerial imagery
722300.00	4679150.00	No Data	No Data	Acute	Revised to acute based on aerial imagery
722500.00	4679150.00	No Data	No Data	Acute	Revised to acute based on aerial imagery
722700.00	4679150.00	No Data	No Data	Acute	Revised to acute based on aerial imagery
724900.00	4668450.00	No Data	No Data	Acute	Revised to acute based on aerial imagery
722900.00	4679150.00	No Data	No Data	Acute	Revised to acute based on aerial imagery
723100.00	4679150.00	No Data	No Data	Acute	Revised to acute based on aerial imagery
723300.00	4679150.00	No Data	No Data	Acute	Revised to acute based on aerial imagery
723500.00	4679150.00	No Data	No Data	Risk not assessed	Right-of-way
723700.00	4679150.00	No Data	No Data	Acute	Revised to acute based on aerial imagery
712900.00	4679350.00	No Data	No Data	Worker	Revised to worker based on aerial imagery
713100.00	4679350.00	No Data	No Data	Risk not assessed	Right-of-way
713300.00	4679350.00	No Data	No Data	Residential	Revised to residential based on aerial imagery
713500.00	4679350.00	No Data	No Data	Residential	Revised to residential based on aerial imagery
713700.00	4679350.00	No Data	No Data	Worker	Revised to worker based on aerial imagery
725400.00	4668450.00	No Data	No Data	Acute	Revised to acute based on aerial imagery
713900.00	4679350.00	No Data	No Data	Worker	Revised to worker based on aerial imagery
714100.00	4679350.00	No Data	No Data	Worker	Revised to worker based on aerial imagery
714300.00	4679350.00	No Data	No Data	Worker	Revised to worker based on aerial imagery
714500.00	4679350.00	No Data	No Data	Acute	Revised to acute based on aerial imagery
714700.00	4679350.00	No Data	No Data	Acute	Revised to acute based on aerial imagery
714900.00	4679350.00	No Data	No Data	Acute	Revised to acute based on aerial imagery
715100.00	4679350.00	No Data	No Data	Worker	Revised to worker based on aerial imagery
715300.00	4679350.00	No Data	No Data	Worker	Revised to worker based on aerial imagery
715500.00	4679350.00	No Data	No Data	Worker	Revised to worker based on aerial imagery
715700.00	4679350.00	No Data	No Data	Worker	Revised to worker based on aerial imagery
725900.00	4668450.00	No Data	No Data	Acute	Revised to acute based on aerial imagery
715900.00	4679350.00	No Data	No Data	Worker	Revised to worker based on aerial imagery
716100.00	4679350.00	No Data	No Data	Worker	Revised to worker based on aerial imagery
716300.00	4679350.00	No Data	No Data	Residential	Revised to residential based on aerial imagery
716500.00	4679350.00	No Data	No Data	Risk not assessed	Right-of-way
716700.00	4679350.00	No Data	No Data	Risk not assessed	Right-of-way
716900.00	4679350.00	No Data	No Data	Residential	Revised to residential based on aerial imagery
717100.00	4679350.00	No Data	No Data	Worker	Revised to worker based on aerial imagery
717300.00	4679350.00	No Data	No Data	Residential	Revised to residential based on aerial imagery
717500.00	4679350.00	No Data	No Data	Residential	Revised to residential based on aerial imagery
717700.00	4679350.00	No Data	No Data	Residential	Revised to residential based on aerial imagery
726400.00	4668450.00	No Data	No Data	Acute	Revised to acute based on aerial imagery
717900.00	4679350.00	No Data	No Data	Acute	Revised to acute based on aerial imagery
718100.00	4679350.00	No Data	No Data	Acute	Revised to acute based on aerial imagery
718300.00	4679350.00	No Data	No Data	Acute	Revised to acute based on aerial imagery
718500.00	4679350.00	No Data	No Data	Acute	Revised to acute based on aerial imagery
718700.00	4679350.00	No Data	No Data	Acute	Revised to acute based on aerial imagery

Table 4–9
Summary of Revisions to Statewide Zoning
(Crosswalk of All Receptors)
Collins Pine Company — Lakeview, Oregon

UTM Coordinates (m)		Zoning Dataset Used for Exposure Classification		Exposure Type Classification	Reason for Exposure Type Classification Revision
Easting	Northing	Oregon Statewide	City of Lakeview		
718900.00	4679350.00	No Data	No Data	Acute	Revised to acute based on aerial imagery
719100.00	4679350.00	No Data	No Data	Acute	Revised to acute based on aerial imagery
719300.00	4679350.00	No Data	No Data	Acute	Revised to acute based on aerial imagery
719500.00	4679350.00	No Data	No Data	Acute	Revised to acute based on aerial imagery
719700.00	4679350.00	No Data	No Data	Acute	Revised to acute based on aerial imagery
724400.00	4664950.00	No Data	No Data	Acute	Revised to acute based on aerial imagery
726900.00	4668450.00	No Data	No Data	Acute	Revised to acute based on aerial imagery
719900.00	4679350.00	No Data	No Data	Acute	Revised to acute based on aerial imagery
720100.00	4679350.00	No Data	No Data	Acute	Revised to acute based on aerial imagery
720300.00	4679350.00	No Data	No Data	Acute	Revised to acute based on aerial imagery
720500.00	4679350.00	No Data	No Data	Acute	Revised to acute based on aerial imagery
720700.00	4679350.00	No Data	No Data	Acute	Revised to acute based on aerial imagery
720900.00	4679350.00	No Data	No Data	Acute	Revised to acute based on aerial imagery
721100.00	4679350.00	No Data	No Data	Acute	Revised to acute based on aerial imagery
721300.00	4679350.00	No Data	No Data	Acute	Revised to acute based on aerial imagery
721500.00	4679350.00	No Data	No Data	Acute	Revised to acute based on aerial imagery
721700.00	4679350.00	No Data	No Data	Acute	Revised to acute based on aerial imagery
727400.00	4668450.00	No Data	No Data	Acute	Revised to acute based on aerial imagery
721900.00	4679350.00	No Data	No Data	Acute	Revised to acute based on aerial imagery
722100.00	4679350.00	No Data	No Data	Acute	Revised to acute based on aerial imagery
722300.00	4679350.00	No Data	No Data	Acute	Revised to acute based on aerial imagery
722500.00	4679350.00	No Data	No Data	Acute	Revised to acute based on aerial imagery
722700.00	4679350.00	No Data	No Data	Acute	Revised to acute based on aerial imagery
722900.00	4679350.00	No Data	No Data	Acute	Revised to acute based on aerial imagery
723100.00	4679350.00	No Data	No Data	Acute	Revised to acute based on aerial imagery
723300.00	4679350.00	No Data	No Data	Acute	Revised to acute based on aerial imagery
723500.00	4679350.00	No Data	No Data	Acute	Revised to acute based on aerial imagery
723700.00	4679350.00	No Data	No Data	Acute	Revised to acute based on aerial imagery
727900.00	4668450.00	No Data	No Data	Acute	Revised to acute based on aerial imagery
712900.00	4679550.00	No Data	No Data	Residential	Revised to residential based on aerial imagery
713100.00	4679550.00	No Data	No Data	Worker	Revised to worker based on aerial imagery
713300.00	4679550.00	No Data	No Data	Worker	Revised to worker based on aerial imagery
713500.00	4679550.00	No Data	No Data	Worker	Revised to worker based on aerial imagery
713700.00	4679550.00	No Data	No Data	Worker	Revised to worker based on aerial imagery
713900.00	4679550.00	No Data	No Data	Worker	Revised to worker based on aerial imagery
714100.00	4679550.00	No Data	No Data	Worker	Revised to worker based on aerial imagery
714300.00	4679550.00	No Data	No Data	Worker	Revised to worker based on aerial imagery
714500.00	4679550.00	No Data	No Data	Acute	Revised to acute based on aerial imagery
714700.00	4679550.00	No Data	No Data	Acute	Revised to acute based on aerial imagery
728400.00	4668450.00	No Data	No Data	Acute	Revised to acute based on aerial imagery
714900.00	4679550.00	No Data	No Data	Acute	Revised to acute based on aerial imagery
715100.00	4679550.00	No Data	No Data	Acute	Revised to acute based on aerial imagery
715300.00	4679550.00	No Data	No Data	Acute	Revised to acute based on aerial imagery
715500.00	4679550.00	No Data	No Data	Acute	Revised to acute based on aerial imagery
715700.00	4679550.00	No Data	No Data	Acute	Revised to acute based on aerial imagery
715900.00	4679550.00	No Data	No Data	Acute	Revised to acute based on aerial imagery
716100.00	4679550.00	No Data	No Data	Worker	Revised to worker based on aerial imagery
716300.00	4679550.00	No Data	No Data	Worker	Revised to worker based on aerial imagery
716500.00	4679550.00	No Data	No Data	Risk not assessed	Right-of-way
716700.00	4679550.00	No Data	No Data	Residential	Revised to residential based on aerial imagery
728900.00	4668450.00	No Data	No Data	Acute	Revised to acute based on aerial imagery
716900.00	4679550.00	No Data	No Data	Residential	Revised to residential based on aerial imagery
717100.00	4679550.00	No Data	No Data	Residential	Revised to residential based on aerial imagery
717300.00	4679550.00	No Data	No Data	Residential	Revised to residential based on aerial imagery
717500.00	4679550.00	No Data	No Data	Residential	Revised to residential based on aerial imagery
717700.00	4679550.00	No Data	No Data	Residential	Revised to residential based on aerial imagery
717900.00	4679550.00	No Data	No Data	Residential	Revised to residential based on aerial imagery
718100.00	4679550.00	No Data	No Data	Residential	Revised to residential based on aerial imagery
718300.00	4679550.00	No Data	No Data	Acute	Revised to acute based on aerial imagery
718500.00	4679550.00	No Data	No Data	Acute	Revised to acute based on aerial imagery
718700.00	4679550.00	No Data	No Data	Acute	Revised to acute based on aerial imagery
707900.00	4668950.00	No Data	No Data	Worker	Revised to worker based on aerial imagery
718900.00	4679550.00	No Data	No Data	Acute	Revised to acute based on aerial imagery
719100.00	4679550.00	No Data	No Data	Acute	Revised to acute based on aerial imagery
719300.00	4679550.00	No Data	No Data	Acute	Revised to acute based on aerial imagery
719500.00	4679550.00	No Data	No Data	Acute	Revised to acute based on aerial imagery
719700.00	4679550.00	No Data	No Data	Acute	Revised to acute based on aerial imagery
719900.00	4679550.00	No Data	No Data	Acute	Revised to acute based on aerial imagery
720100.00	4679550.00	No Data	No Data	Acute	Revised to acute based on aerial imagery
720300.00	4679550.00	No Data	No Data	Acute	Revised to acute based on aerial imagery
720500.00	4679550.00	No Data	No Data	Acute	Revised to acute based on aerial imagery
720700.00	4679550.00	No Data	No Data	Acute	Revised to acute based on aerial imagery
708400.00	4668950.00	No Data	No Data	Worker	Revised to worker based on aerial imagery
720900.00	4679550.00	No Data	No Data	Acute	Revised to acute based on aerial imagery
721100.00	4679550.00	No Data	No Data	Acute	Revised to acute based on aerial imagery
721300.00	4679550.00	No Data	No Data	Acute	Revised to acute based on aerial imagery
721500.00	4679550.00	No Data	No Data	Acute	Revised to acute based on aerial imagery
721700.00	4679550.00	No Data	No Data	Acute	Revised to acute based on aerial imagery
721900.00	4679550.00	No Data	No Data	Acute	Revised to acute based on aerial imagery
722100.00	4679550.00	No Data	No Data	Acute	Revised to acute based on aerial imagery
722300.00	4679550.00	No Data	No Data	Acute	Revised to acute based on aerial imagery
722500.00	4679550.00	No Data	No Data	Acute	Revised to acute based on aerial imagery
722700.00	4679550.00	No Data	No Data	Acute	Revised to acute based on aerial imagery
708900.00	4668950.00	No Data	No Data	Worker	Revised to worker based on aerial imagery
722900.00	4679550.00	No Data	No Data	Acute	Revised to acute based on aerial imagery
723100.00	4679550.00	No Data	No Data	Acute	Revised to acute based on aerial imagery
723300.00	4679550.00	No Data	No Data	Acute	Revised to acute based on aerial imagery
723500.00	4679550.00	No Data	No Data	Acute	Revised to acute based on aerial imagery
723700.00	4679550.00	No Data	No Data	Acute	Revised to acute based on aerial imagery
712900.00	4679750.00	No Data	No Data	Worker	Revised to worker based on aerial imagery
713100.00	4679750.00	No Data	No Data	Worker	Revised to worker based on aerial imagery
713300.00	4679750.00	No Data	No Data	Worker	Revised to worker based on aerial imagery
713500.00	4679750.00	No Data	No Data	Worker	Revised to worker based on aerial imagery
713700.00	4679750.00	No Data	No Data	Worker	Revised to worker based on aerial imagery
709400.00	4668950.00	No Data	No Data	Worker	Revised to worker based on aerial imagery
713900.00	4679750.00	No Data	No Data	Worker	Revised to worker based on aerial imagery

Table 4–9
Summary of Revisions to Statewide Zoning
(Crosswalk of All Receptors)
Collins Pine Company — Lakeview, Oregon

UTM Coordinates (m)		Zoning Dataset Used for Exposure Classification		Exposure Type Classification	Reason for Exposure Type Classification Revision
Easting	Northing	Oregon Statewide	City of Lakeview		
714100.00	4679750.00	No Data	No Data	Worker	Revised to worker based on aerial imagery
714300.00	4679750.00	No Data	No Data	Worker	Revised to worker based on aerial imagery
714500.00	4679750.00	No Data	No Data	Acute	Revised to acute based on aerial imagery
714700.00	4679750.00	No Data	No Data	Acute	Revised to acute based on aerial imagery
714900.00	4679750.00	No Data	No Data	Acute	Revised to acute based on aerial imagery
715100.00	4679750.00	No Data	No Data	Acute	Revised to acute based on aerial imagery
715300.00	4679750.00	No Data	No Data	Acute	Revised to acute based on aerial imagery
715500.00	4679750.00	No Data	No Data	Acute	Revised to acute based on aerial imagery
715700.00	4679750.00	No Data	No Data	Acute	Revised to acute based on aerial imagery
709900.00	4668950.00	No Data	No Data	Worker	Revised to worker based on aerial imagery
715900.00	4679750.00	No Data	No Data	Acute	Revised to acute based on aerial imagery
716100.00	4679750.00	No Data	No Data	Worker	Revised to worker based on aerial imagery
716300.00	4679750.00	No Data	No Data	Worker	Revised to worker based on aerial imagery
716500.00	4679750.00	No Data	No Data	Worker	Revised to worker based on aerial imagery
716700.00	4679750.00	No Data	No Data	Residential	Revised to residential based on aerial imagery
716900.00	4679750.00	No Data	No Data	Residential	Revised to residential based on aerial imagery
717100.00	4679750.00	No Data	No Data	Residential	Revised to residential based on aerial imagery
717300.00	4679750.00	No Data	No Data	Residential	Revised to residential based on aerial imagery
717500.00	4679750.00	No Data	No Data	Risk not assessed	Right-of-way
717700.00	4679750.00	No Data	No Data	Residential	Revised to residential based on aerial imagery
724900.00	4664950.00	No Data	No Data	Acute	Revised to acute based on aerial imagery
710400.00	4668950.00	No Data	No Data	Worker	Revised to worker based on aerial imagery
717900.00	4679750.00	No Data	No Data	Residential	Revised to residential based on aerial imagery
718100.00	4679750.00	No Data	No Data	Residential	Revised to residential based on aerial imagery
718300.00	4679750.00	No Data	No Data	Acute	Revised to acute based on aerial imagery
718500.00	4679750.00	No Data	No Data	Acute	Revised to acute based on aerial imagery
718700.00	4679750.00	No Data	No Data	Acute	Revised to acute based on aerial imagery
718900.00	4679750.00	No Data	No Data	Acute	Revised to acute based on aerial imagery
719100.00	4679750.00	No Data	No Data	Acute	Revised to acute based on aerial imagery
719300.00	4679750.00	No Data	No Data	Acute	Revised to acute based on aerial imagery
719500.00	4679750.00	No Data	No Data	Acute	Revised to acute based on aerial imagery
719700.00	4679750.00	No Data	No Data	Acute	Revised to acute based on aerial imagery
710900.00	4668950.00	No Data	No Data	Worker	Revised to worker based on aerial imagery
719900.00	4679750.00	No Data	No Data	Acute	Revised to acute based on aerial imagery
720100.00	4679750.00	No Data	No Data	Acute	Revised to acute based on aerial imagery
720300.00	4679750.00	No Data	No Data	Acute	Revised to acute based on aerial imagery
720500.00	4679750.00	No Data	No Data	Acute	Revised to acute based on aerial imagery
720700.00	4679750.00	No Data	No Data	Acute	Revised to acute based on aerial imagery
720900.00	4679750.00	No Data	No Data	Acute	Revised to acute based on aerial imagery
721100.00	4679750.00	No Data	No Data	Acute	Revised to acute based on aerial imagery
721300.00	4679750.00	No Data	No Data	Acute	Revised to acute based on aerial imagery
721500.00	4679750.00	No Data	No Data	Acute	Revised to acute based on aerial imagery
721700.00	4679750.00	No Data	No Data	Acute	Revised to acute based on aerial imagery
711400.00	4668950.00	No Data	No Data	Worker	Revised to worker based on aerial imagery
721900.00	4679750.00	No Data	No Data	Acute	Revised to acute based on aerial imagery
722100.00	4679750.00	No Data	No Data	Acute	Revised to acute based on aerial imagery
722300.00	4679750.00	No Data	No Data	Acute	Revised to acute based on aerial imagery
722500.00	4679750.00	No Data	No Data	Acute	Revised to acute based on aerial imagery
722700.00	4679750.00	No Data	No Data	Acute	Revised to acute based on aerial imagery
722900.00	4679750.00	No Data	No Data	Risk not assessed	Right-of-way
723100.00	4679750.00	No Data	No Data	Acute	Revised to acute based on aerial imagery
723300.00	4679750.00	No Data	No Data	Risk not assessed	Right-of-way
723500.00	4679750.00	No Data	No Data	Acute	Revised to acute based on aerial imagery
723700.00	4679750.00	No Data	No Data	Acute	Revised to acute based on aerial imagery
711900.00	4668950.00	No Data	No Data	Worker	Revised to worker based on aerial imagery
712900.00	4679950.00	No Data	No Data	Worker	Revised to worker based on aerial imagery
713100.00	4679950.00	No Data	No Data	Worker	Revised to worker based on aerial imagery
713300.00	4679950.00	No Data	No Data	Worker	Revised to worker based on aerial imagery
713500.00	4679950.00	No Data	No Data	Worker	Revised to worker based on aerial imagery
713700.00	4679950.00	No Data	No Data	Worker	Revised to worker based on aerial imagery
713900.00	4679950.00	No Data	No Data	Worker	Revised to worker based on aerial imagery
714100.00	4679950.00	No Data	No Data	Worker	Revised to worker based on aerial imagery
714300.00	4679950.00	No Data	No Data	Worker	Revised to worker based on aerial imagery
714500.00	4679950.00	No Data	No Data	Acute	Revised to acute based on aerial imagery
714700.00	4679950.00	No Data	No Data	Acute	Revised to acute based on aerial imagery
712400.00	4668950.00	No Data	No Data	Worker	Revised to worker based on aerial imagery
714900.00	4679950.00	No Data	No Data	Acute	Revised to acute based on aerial imagery
715100.00	4679950.00	No Data	No Data	Acute	Revised to acute based on aerial imagery
715300.00	4679950.00	No Data	No Data	Acute	Revised to acute based on aerial imagery
715500.00	4679950.00	No Data	No Data	Acute	Revised to acute based on aerial imagery
715700.00	4679950.00	No Data	No Data	Acute	Revised to acute based on aerial imagery
715900.00	4679950.00	No Data	No Data	Acute	Revised to acute based on aerial imagery
716100.00	4679950.00	No Data	No Data	Worker	Revised to worker based on aerial imagery
716300.00	4679950.00	No Data	No Data	Worker	Revised to worker based on aerial imagery
716500.00	4679950.00	No Data	No Data	Worker	Revised to worker based on aerial imagery
716700.00	4679950.00	No Data	No Data	Residential	Revised to residential based on aerial imagery
712900.00	4668950.00	No Data	No Data	Worker	Revised to worker based on aerial imagery
716900.00	4679950.00	No Data	No Data	Residential	Revised to residential based on aerial imagery
717100.00	4679950.00	No Data	No Data	Residential	Revised to residential based on aerial imagery
717300.00	4679950.00	No Data	No Data	Residential	Revised to residential based on aerial imagery
717500.00	4679950.00	No Data	No Data	Residential	Revised to residential based on aerial imagery
717700.00	4679950.00	No Data	No Data	Residential	Revised to residential based on aerial imagery
717900.00	4679950.00	No Data	No Data	Residential	Revised to residential based on aerial imagery
718100.00	4679950.00	No Data	No Data	Residential	Revised to residential based on aerial imagery
718300.00	4679950.00	No Data	No Data	Acute	Revised to acute based on aerial imagery
718500.00	4679950.00	No Data	No Data	Acute	Revised to acute based on aerial imagery
718700.00	4679950.00	No Data	No Data	Acute	Revised to acute based on aerial imagery
713400.00	4668950.00	No Data	No Data	Worker	Revised to worker based on aerial imagery
718900.00	4679950.00	No Data	No Data	Acute	Revised to acute based on aerial imagery
719100.00	4679950.00	No Data	No Data	Acute	Revised to acute based on aerial imagery
719300.00	4679950.00	No Data	No Data	Acute	Revised to acute based on aerial imagery
719500.00	4679950.00	No Data	No Data	Acute	Revised to acute based on aerial imagery
719700.00	4679950.00	No Data	No Data	Acute	Revised to acute based on aerial imagery
719900.00	4679950.00	No Data	No Data	Acute	Revised to acute based on aerial imagery
720100.00	4679950.00	No Data	No Data	Acute	Revised to acute based on aerial imagery
720300.00	4679950.00	No Data	No Data	Acute	Revised to acute based on aerial imagery

Table 4–9
Summary of Revisions to Statewide Zoning
(Crosswalk of All Receptors)
Collins Pine Company — Lakeview, Oregon

UTM Coordinates (m)		Zoning Dataset Used for Exposure Classification		Exposure Type Classification	Reason for Exposure Type Classification Revision
Easting	Northing	Oregon Statewide	City of Lakeview		
720500.00	4679950.00	No Data	No Data	Acute	Revised to acute based on aerial imagery
720700.00	4679950.00	No Data	No Data	Acute	Revised to acute based on aerial imagery
713900.00	4668950.00	No Data	No Data	Worker	Revised to worker based on aerial imagery
720900.00	4679950.00	No Data	No Data	Acute	Revised to acute based on aerial imagery
721100.00	4679950.00	No Data	No Data	Acute	Revised to acute based on aerial imagery
721300.00	4679950.00	No Data	No Data	Acute	Revised to acute based on aerial imagery
721500.00	4679950.00	No Data	No Data	Acute	Revised to acute based on aerial imagery
721700.00	4679950.00	No Data	No Data	Acute	Revised to acute based on aerial imagery
721900.00	4679950.00	No Data	No Data	Acute	Revised to acute based on aerial imagery
722100.00	4679950.00	No Data	No Data	Acute	Revised to acute based on aerial imagery
722300.00	4679950.00	No Data	No Data	Acute	Revised to acute based on aerial imagery
722500.00	4679950.00	No Data	No Data	Acute	Revised to acute based on aerial imagery
722700.00	4679950.00	No Data	No Data	Acute	Revised to acute based on aerial imagery
714400.00	4668950.00	No Data	No Data	Worker	Revised to worker based on aerial imagery
722900.00	4679950.00	No Data	No Data	Acute	Revised to acute based on aerial imagery
723100.00	4679950.00	No Data	No Data	Acute	Revised to acute based on aerial imagery
723300.00	4679950.00	No Data	No Data	Acute	Revised to acute based on aerial imagery
723500.00	4679950.00	No Data	No Data	Acute	Revised to acute based on aerial imagery
723700.00	4679950.00	No Data	No Data	Acute	Revised to acute based on aerial imagery
712900.00	4680150.00	No Data	No Data	Worker	Revised to worker based on aerial imagery
713100.00	4680150.00	No Data	No Data	Worker	Revised to worker based on aerial imagery
713300.00	4680150.00	No Data	No Data	Worker	Revised to worker based on aerial imagery
713500.00	4680150.00	No Data	No Data	Worker	Revised to worker based on aerial imagery
713700.00	4680150.00	No Data	No Data	Worker	Revised to worker based on aerial imagery
714900.00	4668950.00	No Data	No Data	Worker	Revised to worker based on aerial imagery
713900.00	4680150.00	No Data	No Data	Worker	Revised to worker based on aerial imagery
714100.00	4680150.00	No Data	No Data	Worker	Revised to worker based on aerial imagery
714300.00	4680150.00	No Data	No Data	Worker	Revised to worker based on aerial imagery
714500.00	4680150.00	No Data	No Data	Acute	Revised to acute based on aerial imagery
714700.00	4680150.00	No Data	No Data	Acute	Revised to acute based on aerial imagery
714900.00	4680150.00	No Data	No Data	Acute	Revised to acute based on aerial imagery
715100.00	4680150.00	No Data	No Data	Acute	Revised to acute based on aerial imagery
715300.00	4680150.00	No Data	No Data	Acute	Revised to acute based on aerial imagery
715500.00	4680150.00	No Data	No Data	Acute	Revised to acute based on aerial imagery
715700.00	4680150.00	No Data	No Data	Acute	Revised to acute based on aerial imagery
725400.00	4664950.00	No Data	No Data	Acute	Revised to acute based on aerial imagery
715400.00	4668950.00	No Data	No Data	Worker	Revised to worker based on aerial imagery
715900.00	4680150.00	No Data	No Data	Acute	Revised to acute based on aerial imagery
716100.00	4680150.00	No Data	No Data	Worker	Revised to worker based on aerial imagery
716300.00	4680150.00	No Data	No Data	Worker	Revised to worker based on aerial imagery
716500.00	4680150.00	No Data	No Data	Residential	Revised to residential based on aerial imagery
716700.00	4680150.00	No Data	No Data	Residential	Revised to residential based on aerial imagery
716900.00	4680150.00	No Data	No Data	Residential	Revised to residential based on aerial imagery
717100.00	4680150.00	No Data	No Data	Residential	Revised to residential based on aerial imagery
717300.00	4680150.00	No Data	No Data	Residential	Revised to residential based on aerial imagery
717500.00	4680150.00	No Data	No Data	Residential	Revised to residential based on aerial imagery
717700.00	4680150.00	No Data	No Data	Residential	Revised to residential based on aerial imagery
715900.00	4668950.00	No Data	No Data	Worker	Revised to worker based on aerial imagery
717900.00	4680150.00	No Data	No Data	Residential	Revised to residential based on aerial imagery
718100.00	4680150.00	No Data	No Data	Residential	Revised to residential based on aerial imagery
718300.00	4680150.00	No Data	No Data	Acute	Revised to acute based on aerial imagery
718500.00	4680150.00	No Data	No Data	Acute	Revised to acute based on aerial imagery
718700.00	4680150.00	No Data	No Data	Acute	Revised to acute based on aerial imagery
718900.00	4680150.00	No Data	No Data	Acute	Revised to acute based on aerial imagery
719100.00	4680150.00	No Data	No Data	Acute	Revised to acute based on aerial imagery
719300.00	4680150.00	No Data	No Data	Acute	Revised to acute based on aerial imagery
719500.00	4680150.00	No Data	No Data	Acute	Revised to acute based on aerial imagery
719700.00	4680150.00	No Data	No Data	Acute	Revised to acute based on aerial imagery
716400.00	4668950.00	No Data	No Data	Worker	Revised to worker based on aerial imagery
719900.00	4680150.00	No Data	No Data	Acute	Revised to acute based on aerial imagery
720100.00	4680150.00	No Data	No Data	Acute	Revised to acute based on aerial imagery
720300.00	4680150.00	No Data	No Data	Acute	Revised to acute based on aerial imagery
720500.00	4680150.00	No Data	No Data	Acute	Revised to acute based on aerial imagery
720700.00	4680150.00	No Data	No Data	Acute	Revised to acute based on aerial imagery
720900.00	4680150.00	No Data	No Data	Acute	Revised to acute based on aerial imagery
721100.00	4680150.00	No Data	No Data	Acute	Revised to acute based on aerial imagery
721300.00	4680150.00	No Data	No Data	Acute	Revised to acute based on aerial imagery
721500.00	4680150.00	No Data	No Data	Acute	Revised to acute based on aerial imagery
721700.00	4680150.00	No Data	No Data	Acute	Revised to acute based on aerial imagery
716900.00	4668950.00	No Data	No Data	Worker	Revised to worker based on aerial imagery
721900.00	4680150.00	No Data	No Data	Acute	Revised to acute based on aerial imagery
722100.00	4680150.00	No Data	No Data	Acute	Revised to acute based on aerial imagery
722300.00	4680150.00	No Data	No Data	Acute	Revised to acute based on aerial imagery
722500.00	4680150.00	No Data	No Data	Acute	Revised to acute based on aerial imagery
722700.00	4680150.00	No Data	No Data	Acute	Revised to acute based on aerial imagery
722900.00	4680150.00	No Data	No Data	Acute	Revised to acute based on aerial imagery
723100.00	4680150.00	No Data	No Data	Acute	Revised to acute based on aerial imagery
723300.00	4680150.00	No Data	No Data	Acute	Revised to acute based on aerial imagery
723500.00	4680150.00	No Data	No Data	Acute	Revised to acute based on aerial imagery
723700.00	4680150.00	No Data	No Data	Acute	Revised to acute based on aerial imagery
717400.00	4668950.00	No Data	No Data	Worker	Revised to worker based on aerial imagery
712900.00	4680350.00	No Data	No Data	Worker	Revised to worker based on aerial imagery
713100.00	4680350.00	No Data	No Data	Worker	Revised to worker based on aerial imagery
713300.00	4680350.00	No Data	No Data	Acute	Revised to acute based on aerial imagery
713500.00	4680350.00	No Data	No Data	Acute	Revised to acute based on aerial imagery
713700.00	4680350.00	No Data	No Data	Acute	Revised to acute based on aerial imagery
713900.00	4680350.00	No Data	No Data	Acute	Revised to acute based on aerial imagery
714100.00	4680350.00	No Data	No Data	Acute	Revised to acute based on aerial imagery
714300.00	4680350.00	No Data	No Data	Acute	Revised to acute based on aerial imagery
714500.00	4680350.00	No Data	No Data	Acute	Revised to acute based on aerial imagery
714700.00	4680350.00	No Data	No Data	Acute	Revised to acute based on aerial imagery
717900.00	4668950.00	No Data	No Data	Worker	Revised to worker based on aerial imagery
714900.00	4680350.00	No Data	No Data	Acute	Revised to acute based on aerial imagery
715100.00	4680350.00	No Data	No Data	Acute	Revised to acute based on aerial imagery
715300.00	4680350.00	No Data	No Data	Acute	Revised to acute based on aerial imagery
715500.00	4680350.00	No Data	No Data	Acute	Revised to acute based on aerial imagery

Table 4–9
Summary of Revisions to Statewide Zoning
(Crosswalk of All Receptors)
Collins Pine Company — Lakeview, Oregon

UTM Coordinates (m)		Zoning Dataset Used for Exposure Classification		Exposure Type Classification	Reason for Exposure Type Classification Revision
Easting	Northing	Oregon Statewide	City of Lakeview		
715700.00	4680350.00	No Data	No Data	Acute	Revised to acute based on aerial imagery
715900.00	4680350.00	No Data	No Data	Acute	Revised to acute based on aerial imagery
716100.00	4680350.00	No Data	No Data	Worker	Revised to worker based on aerial imagery
716300.00	4680350.00	No Data	No Data	Worker	Revised to worker based on aerial imagery
716500.00	4680350.00	No Data	No Data	Acute	Revised to acute based on aerial imagery
716700.00	4680350.00	No Data	No Data	Acute	Revised to acute based on aerial imagery
718400.00	4668950.00	No Data	No Data	Worker	Revised to worker based on aerial imagery
716900.00	4680350.00	No Data	No Data	Acute	Revised to acute based on aerial imagery
717100.00	4680350.00	No Data	No Data	Residential	Revised to residential based on aerial imagery
717300.00	4680350.00	No Data	No Data	Acute	Revised to acute based on aerial imagery
717500.00	4680350.00	No Data	No Data	Worker	Revised to worker based on aerial imagery
717700.00	4680350.00	No Data	No Data	Worker	Revised to worker based on aerial imagery
717900.00	4680350.00	No Data	No Data	Worker	Revised to worker based on aerial imagery
718100.00	4680350.00	No Data	No Data	Residential	Revised to residential based on aerial imagery
718300.00	4680350.00	No Data	No Data	Acute	Revised to acute based on aerial imagery
718500.00	4680350.00	No Data	No Data	Acute	Revised to acute based on aerial imagery
718700.00	4680350.00	No Data	No Data	Acute	Revised to acute based on aerial imagery
718900.00	4668950.00	No Data	No Data	Worker	Revised to worker based on aerial imagery
718900.00	4680350.00	No Data	No Data	Acute	Revised to acute based on aerial imagery
719100.00	4680350.00	No Data	No Data	Acute	Revised to acute based on aerial imagery
719300.00	4680350.00	No Data	No Data	Acute	Revised to acute based on aerial imagery
719500.00	4680350.00	No Data	No Data	Acute	Revised to acute based on aerial imagery
719700.00	4680350.00	No Data	No Data	Acute	Revised to acute based on aerial imagery
719900.00	4680350.00	No Data	No Data	Acute	Revised to acute based on aerial imagery
720100.00	4680350.00	No Data	No Data	Acute	Revised to acute based on aerial imagery
720300.00	4680350.00	No Data	No Data	Acute	Revised to acute based on aerial imagery
720500.00	4680350.00	No Data	No Data	Acute	Revised to acute based on aerial imagery
720700.00	4680350.00	No Data	No Data	Acute	Revised to acute based on aerial imagery
719400.00	4668950.00	No Data	No Data	Worker	Revised to worker based on aerial imagery
720900.00	4680350.00	No Data	No Data	Acute	Revised to acute based on aerial imagery
721100.00	4680350.00	No Data	No Data	Acute	Revised to acute based on aerial imagery
721300.00	4680350.00	No Data	No Data	Acute	Revised to acute based on aerial imagery
721500.00	4680350.00	No Data	No Data	Acute	Revised to acute based on aerial imagery
721700.00	4680350.00	No Data	No Data	Acute	Revised to acute based on aerial imagery
721900.00	4680350.00	No Data	No Data	Risk not assessed	Right-of-way
722100.00	4680350.00	No Data	No Data	Acute	Revised to acute based on aerial imagery
722300.00	4680350.00	No Data	No Data	Acute	Revised to acute based on aerial imagery
722500.00	4680350.00	No Data	No Data	Acute	Revised to acute based on aerial imagery
722700.00	4680350.00	No Data	No Data	Acute	Revised to acute based on aerial imagery
719900.00	4668950.00	No Data	No Data	Worker	Revised to worker based on aerial imagery
722900.00	4680350.00	No Data	No Data	Acute	Revised to acute based on aerial imagery
723100.00	4680350.00	No Data	No Data	Acute	Revised to acute based on aerial imagery
723300.00	4680350.00	No Data	No Data	Acute	Revised to acute based on aerial imagery
723500.00	4680350.00	No Data	No Data	Acute	Revised to acute based on aerial imagery
723700.00	4680350.00	No Data	No Data	Acute	Revised to acute based on aerial imagery
712900.00	4680550.00	No Data	No Data	Worker	Revised to worker based on aerial imagery
713100.00	4680550.00	No Data	No Data	Worker	Revised to worker based on aerial imagery
713300.00	4680550.00	No Data	No Data	Acute	Revised to acute based on aerial imagery
713500.00	4680550.00	No Data	No Data	Acute	Revised to acute based on aerial imagery
713700.00	4680550.00	No Data	No Data	Acute	Revised to acute based on aerial imagery
725900.00	4664950.00	No Data	No Data	Acute	Revised to acute based on aerial imagery
720400.00	4668950.00	No Data	No Data	Worker	Revised to worker based on aerial imagery
713900.00	4680550.00	No Data	No Data	Acute	Revised to acute based on aerial imagery
714100.00	4680550.00	No Data	No Data	Acute	Revised to acute based on aerial imagery
714300.00	4680550.00	No Data	No Data	Acute	Revised to acute based on aerial imagery
714500.00	4680550.00	No Data	No Data	Acute	Revised to acute based on aerial imagery
714700.00	4680550.00	No Data	No Data	Acute	Revised to acute based on aerial imagery
714900.00	4680550.00	No Data	No Data	Acute	Revised to acute based on aerial imagery
715100.00	4680550.00	No Data	No Data	Acute	Revised to acute based on aerial imagery
715300.00	4680550.00	No Data	No Data	Acute	Revised to acute based on aerial imagery
715500.00	4680550.00	No Data	No Data	Acute	Revised to acute based on aerial imagery
715700.00	4680550.00	No Data	No Data	Acute	Revised to acute based on aerial imagery
720900.00	4668950.00	No Data	No Data	Acute	Revised to acute based on aerial imagery
715900.00	4680550.00	No Data	No Data	Acute	Revised to acute based on aerial imagery
716100.00	4680550.00	No Data	No Data	Acute	Revised to acute based on aerial imagery
716300.00	4680550.00	No Data	No Data	Acute	Revised to acute based on aerial imagery
716500.00	4680550.00	No Data	No Data	Acute	Revised to acute based on aerial imagery
716700.00	4680550.00	No Data	No Data	Acute	Revised to acute based on aerial imagery
716900.00	4680550.00	No Data	No Data	Acute	Revised to acute based on aerial imagery
717100.00	4680550.00	No Data	No Data	Acute	Revised to acute based on aerial imagery
717300.00	4680550.00	No Data	No Data	Acute	Revised to acute based on aerial imagery
717500.00	4680550.00	No Data	No Data	Worker	Revised to worker based on aerial imagery
717700.00	4680550.00	No Data	No Data	Worker	Revised to worker based on aerial imagery
721400.00	4668950.00	No Data	No Data	Acute	Revised to acute based on aerial imagery
717900.00	4680550.00	No Data	No Data	Worker	Revised to worker based on aerial imagery
718100.00	4680550.00	No Data	No Data	Acute	Revised to acute based on aerial imagery
718300.00	4680550.00	No Data	No Data	Acute	Revised to acute based on aerial imagery
718500.00	4680550.00	No Data	No Data	Acute	Revised to acute based on aerial imagery
718700.00	4680550.00	No Data	No Data	Acute	Revised to acute based on aerial imagery
718900.00	4680550.00	No Data	No Data	Acute	Revised to acute based on aerial imagery
719100.00	4680550.00	No Data	No Data	Acute	Revised to acute based on aerial imagery
719300.00	4680550.00	No Data	No Data	Acute	Revised to acute based on aerial imagery
719500.00	4680550.00	No Data	No Data	Acute	Revised to acute based on aerial imagery
719700.00	4680550.00	No Data	No Data	Acute	Revised to acute based on aerial imagery
721900.00	4668950.00	No Data	No Data	Acute	Revised to acute based on aerial imagery
719900.00	4680550.00	No Data	No Data	Acute	Revised to acute based on aerial imagery
720100.00	4680550.00	No Data	No Data	Acute	Revised to acute based on aerial imagery
720300.00	4680550.00	No Data	No Data	Acute	Revised to acute based on aerial imagery
720500.00	4680550.00	No Data	No Data	Acute	Revised to acute based on aerial imagery
720700.00	4680550.00	No Data	No Data	Acute	Revised to acute based on aerial imagery
720900.00	4680550.00	No Data	No Data	Acute	Revised to acute based on aerial imagery
721100.00	4680550.00	No Data	No Data	Acute	Revised to acute based on aerial imagery
721300.00	4680550.00	No Data	No Data	Acute	Revised to acute based on aerial imagery
721500.00	4680550.00	No Data	No Data	Acute	Revised to acute based on aerial imagery
721700.00	4680550.00	No Data	No Data	Acute	Revised to acute based on aerial imagery
722400.00	4668950.00	No Data	No Data	Acute	Revised to acute based on aerial imagery

Table 4–9
Summary of Revisions to Statewide Zoning
(Crosswalk of All Receptors)
Collins Pine Company — Lakeview, Oregon

UTM Coordinates (m)		Zoning Dataset Used for Exposure Classification		Exposure Type Classification	Reason for Exposure Type Classification Revision
Easting	Northing	Oregon Statewide	City of Lakeview		
721900.00	4680550.00	No Data	No Data	Acute	Revised to acute based on aerial imagery
722100.00	4680550.00	No Data	No Data	Acute	Revised to acute based on aerial imagery
722300.00	4680550.00	No Data	No Data	Acute	Revised to acute based on aerial imagery
722500.00	4680550.00	No Data	No Data	Acute	Revised to acute based on aerial imagery
722700.00	4680550.00	No Data	No Data	Acute	Revised to acute based on aerial imagery
722900.00	4680550.00	No Data	No Data	Acute	Revised to acute based on aerial imagery
723100.00	4680550.00	No Data	No Data	Acute	Revised to acute based on aerial imagery
723300.00	4680550.00	No Data	No Data	Acute	Revised to acute based on aerial imagery
723500.00	4680550.00	No Data	No Data	Acute	Revised to acute based on aerial imagery
723700.00	4680550.00	No Data	No Data	Acute	Revised to acute based on aerial imagery
722900.00	4668950.00	No Data	No Data	Acute	Revised to acute based on aerial imagery
712900.00	4680750.00	No Data	No Data	Worker	Revised to worker based on aerial imagery
713100.00	4680750.00	No Data	No Data	Worker	Revised to worker based on aerial imagery
713300.00	4680750.00	No Data	No Data	Acute	Revised to acute based on aerial imagery
713500.00	4680750.00	No Data	No Data	Acute	Revised to acute based on aerial imagery
713700.00	4680750.00	No Data	No Data	Acute	Revised to acute based on aerial imagery
713900.00	4680750.00	No Data	No Data	Acute	Revised to acute based on aerial imagery
714100.00	4680750.00	No Data	No Data	Acute	Revised to acute based on aerial imagery
714300.00	4680750.00	No Data	No Data	Acute	Revised to acute based on aerial imagery
714500.00	4680750.00	No Data	No Data	Acute	Revised to acute based on aerial imagery
714700.00	4680750.00	No Data	No Data	Acute	Revised to acute based on aerial imagery
723400.00	4668950.00	No Data	No Data	Acute	Revised to acute based on aerial imagery
714900.00	4680750.00	No Data	No Data	Worker	Revised to worker based on aerial imagery
715100.00	4680750.00	No Data	No Data	Acute	Revised to acute based on aerial imagery
715300.00	4680750.00	No Data	No Data	Acute	Revised to acute based on aerial imagery
715500.00	4680750.00	No Data	No Data	Acute	Revised to acute based on aerial imagery
715700.00	4680750.00	No Data	No Data	Acute	Revised to acute based on aerial imagery
715900.00	4680750.00	No Data	No Data	Acute	Revised to acute based on aerial imagery
716100.00	4680750.00	No Data	No Data	Acute	Revised to acute based on aerial imagery
716300.00	4680750.00	No Data	No Data	Acute	Revised to acute based on aerial imagery
716500.00	4680750.00	No Data	No Data	Acute	Revised to acute based on aerial imagery
716700.00	4680750.00	No Data	No Data	Acute	Revised to acute based on aerial imagery
723900.00	4668950.00	No Data	No Data	Acute	Revised to acute based on aerial imagery
716900.00	4680750.00	No Data	No Data	Acute	Revised to acute based on aerial imagery
717100.00	4680750.00	No Data	No Data	Acute	Revised to acute based on aerial imagery
717300.00	4680750.00	No Data	No Data	Acute	Revised to acute based on aerial imagery
717500.00	4680750.00	No Data	No Data	Risk not assessed	Right-of-way
717700.00	4680750.00	No Data	No Data	Worker	Revised to worker based on aerial imagery
717900.00	4680750.00	No Data	No Data	Worker	Revised to worker based on aerial imagery
718100.00	4680750.00	No Data	No Data	Acute	Revised to acute based on aerial imagery
718300.00	4680750.00	No Data	No Data	Acute	Revised to acute based on aerial imagery
718500.00	4680750.00	No Data	No Data	Acute	Revised to acute based on aerial imagery
718700.00	4680750.00	No Data	No Data	Acute	Revised to acute based on aerial imagery
724400.00	4668950.00	No Data	No Data	Acute	Revised to acute based on aerial imagery
718900.00	4680750.00	No Data	No Data	Acute	Revised to acute based on aerial imagery
719100.00	4680750.00	No Data	No Data	Acute	Revised to acute based on aerial imagery
719300.00	4680750.00	No Data	No Data	Acute	Revised to acute based on aerial imagery
719500.00	4680750.00	No Data	No Data	Acute	Revised to acute based on aerial imagery
719700.00	4680750.00	No Data	No Data	Acute	Revised to acute based on aerial imagery
719900.00	4680750.00	No Data	No Data	Acute	Revised to acute based on aerial imagery
720100.00	4680750.00	No Data	No Data	Acute	Revised to acute based on aerial imagery
720300.00	4680750.00	No Data	No Data	Acute	Revised to acute based on aerial imagery
720500.00	4680750.00	No Data	No Data	Acute	Revised to acute based on aerial imagery
720700.00	4680750.00	No Data	No Data	Acute	Revised to acute based on aerial imagery
724900.00	4668950.00	No Data	No Data	Acute	Revised to acute based on aerial imagery
720900.00	4680750.00	No Data	No Data	Acute	Revised to acute based on aerial imagery
721100.00	4680750.00	No Data	No Data	Acute	Revised to acute based on aerial imagery
721300.00	4680750.00	No Data	No Data	Acute	Revised to acute based on aerial imagery
721500.00	4680750.00	No Data	No Data	Acute	Revised to acute based on aerial imagery
721700.00	4680750.00	No Data	No Data	Acute	Revised to acute based on aerial imagery
721900.00	4680750.00	No Data	No Data	Acute	Revised to acute based on aerial imagery
722100.00	4680750.00	No Data	No Data	Acute	Revised to acute based on aerial imagery
722300.00	4680750.00	No Data	No Data	Acute	Revised to acute based on aerial imagery
722500.00	4680750.00	No Data	No Data	Acute	Revised to acute based on aerial imagery
722700.00	4680750.00	No Data	No Data	Acute	Revised to acute based on aerial imagery
726400.00	4664950.00	No Data	No Data	Acute	Revised to acute based on aerial imagery
725400.00	4668950.00	No Data	No Data	Acute	Revised to acute based on aerial imagery
722900.00	4680750.00	No Data	No Data	Acute	Revised to acute based on aerial imagery
723100.00	4680750.00	No Data	No Data	Acute	Revised to acute based on aerial imagery
723300.00	4680750.00	No Data	No Data	Acute	Revised to acute based on aerial imagery
723500.00	4680750.00	No Data	No Data	Acute	Revised to acute based on aerial imagery
723700.00	4680750.00	No Data	No Data	Acute	Revised to acute based on aerial imagery
712900.00	4680950.00	No Data	No Data	Worker	Revised to worker based on aerial imagery
713100.00	4680950.00	No Data	No Data	Worker	Revised to worker based on aerial imagery
713300.00	4680950.00	No Data	No Data	Acute	Revised to acute based on aerial imagery
713500.00	4680950.00	No Data	No Data	Acute	Revised to acute based on aerial imagery
713700.00	4680950.00	No Data	No Data	Acute	Revised to acute based on aerial imagery
725900.00	4668950.00	No Data	No Data	Acute	Revised to acute based on aerial imagery
713900.00	4680950.00	No Data	No Data	Acute	Revised to acute based on aerial imagery
714100.00	4680950.00	No Data	No Data	Acute	Revised to acute based on aerial imagery
714300.00	4680950.00	No Data	No Data	Acute	Revised to acute based on aerial imagery
714500.00	4680950.00	No Data	No Data	Acute	Revised to acute based on aerial imagery
714700.00	4680950.00	No Data	No Data	Acute	Revised to acute based on aerial imagery
714900.00	4680950.00	No Data	No Data	Worker	Revised to worker based on aerial imagery
715100.00	4680950.00	No Data	No Data	Acute	Revised to acute based on aerial imagery
715300.00	4680950.00	No Data	No Data	Acute	Revised to acute based on aerial imagery
715500.00	4680950.00	No Data	No Data	Acute	Revised to acute based on aerial imagery
715700.00	4680950.00	No Data	No Data	Acute	Revised to acute based on aerial imagery
726400.00	4668950.00	No Data	No Data	Acute	Revised to acute based on aerial imagery
715900.00	4680950.00	No Data	No Data	Acute	Revised to acute based on aerial imagery
716100.00	4680950.00	No Data	No Data	Acute	Revised to acute based on aerial imagery
716300.00	4680950.00	No Data	No Data	Acute	Revised to acute based on aerial imagery
716500.00	4680950.00	No Data	No Data	Acute	Revised to acute based on aerial imagery
716700.00	4680950.00	No Data	No Data	Acute	Revised to acute based on aerial imagery
716900.00	4680950.00	No Data	No Data	Acute	Revised to acute based on aerial imagery
717100.00	4680950.00	No Data	No Data	Acute	Revised to acute based on aerial imagery

Table 4–9
Summary of Revisions to Statewide Zoning
(Crosswalk of All Receptors)
Collins Pine Company — Lakeview, Oregon

UTM Coordinates (m)		Zoning Dataset Used for Exposure Classification		Exposure Type Classification	Reason for Exposure Type Classification Revision
Easting	Northing	Oregon Statewide	City of Lakeview		
717300.00	4680950.00	No Data	No Data	Acute	Revised to acute based on aerial imagery
717500.00	4680950.00	No Data	No Data	Acute	Revised to acute based on aerial imagery
717700.00	4680950.00	No Data	No Data	Worker	Revised to worker based on aerial imagery
726900.00	4668950.00	No Data	No Data	Acute	Revised to acute based on aerial imagery
717900.00	4680950.00	No Data	No Data	Worker	Revised to worker based on aerial imagery
718100.00	4680950.00	No Data	No Data	Acute	Revised to acute based on aerial imagery
718300.00	4680950.00	No Data	No Data	Acute	Revised to acute based on aerial imagery
718500.00	4680950.00	No Data	No Data	Acute	Revised to acute based on aerial imagery
718700.00	4680950.00	No Data	No Data	Acute	Revised to acute based on aerial imagery
718900.00	4680950.00	No Data	No Data	Acute	Revised to acute based on aerial imagery
719100.00	4680950.00	No Data	No Data	Acute	Revised to acute based on aerial imagery
719300.00	4680950.00	No Data	No Data	Acute	Revised to acute based on aerial imagery
719500.00	4680950.00	No Data	No Data	Acute	Revised to acute based on aerial imagery
719700.00	4680950.00	No Data	No Data	Acute	Revised to acute based on aerial imagery
727400.00	4668950.00	No Data	No Data	Acute	Revised to acute based on aerial imagery
719900.00	4680950.00	No Data	No Data	Acute	Revised to acute based on aerial imagery
720100.00	4680950.00	No Data	No Data	Acute	Revised to acute based on aerial imagery
720300.00	4680950.00	No Data	No Data	Acute	Revised to acute based on aerial imagery
720500.00	4680950.00	No Data	No Data	Acute	Revised to acute based on aerial imagery
720700.00	4680950.00	No Data	No Data	Acute	Revised to acute based on aerial imagery
720900.00	4680950.00	No Data	No Data	Acute	Revised to acute based on aerial imagery
721100.00	4680950.00	No Data	No Data	Acute	Revised to acute based on aerial imagery
721300.00	4680950.00	No Data	No Data	Acute	Revised to acute based on aerial imagery
721500.00	4680950.00	No Data	No Data	Risk not assessed	Right-of-way
721700.00	4680950.00	No Data	No Data	Acute	Revised to acute based on aerial imagery
727900.00	4668950.00	No Data	No Data	Acute	Revised to acute based on aerial imagery
721900.00	4680950.00	No Data	No Data	Acute	Revised to acute based on aerial imagery
722100.00	4680950.00	No Data	No Data	Acute	Revised to acute based on aerial imagery
722300.00	4680950.00	No Data	No Data	Acute	Revised to acute based on aerial imagery
722500.00	4680950.00	No Data	No Data	Acute	Revised to acute based on aerial imagery
722700.00	4680950.00	No Data	No Data	Acute	Revised to acute based on aerial imagery
722900.00	4680950.00	No Data	No Data	Acute	Revised to acute based on aerial imagery
723100.00	4680950.00	No Data	No Data	Acute	Revised to acute based on aerial imagery
723300.00	4680950.00	No Data	No Data	Acute	Revised to acute based on aerial imagery
723500.00	4680950.00	No Data	No Data	Acute	Revised to acute based on aerial imagery
723700.00	4680950.00	No Data	No Data	Worker	Revised to worker based on aerial imagery
728400.00	4668950.00	No Data	No Data	Acute	Revised to acute based on aerial imagery
712900.00	4681150.00	No Data	No Data	Worker	Revised to worker based on aerial imagery
713100.00	4681150.00	No Data	No Data	Worker	Revised to worker based on aerial imagery
713300.00	4681150.00	No Data	No Data	Worker	Revised to worker based on aerial imagery
713500.00	4681150.00	No Data	No Data	Worker	Revised to worker based on aerial imagery
713700.00	4681150.00	No Data	No Data	Worker	Revised to worker based on aerial imagery
713900.00	4681150.00	No Data	No Data	Worker	Revised to worker based on aerial imagery
714100.00	4681150.00	No Data	No Data	Worker	Revised to worker based on aerial imagery
714300.00	4681150.00	No Data	No Data	Worker	Revised to worker based on aerial imagery
714500.00	4681150.00	No Data	No Data	Worker	Revised to worker based on aerial imagery
714700.00	4681150.00	No Data	No Data	Worker	Revised to worker based on aerial imagery
728900.00	4668950.00	No Data	No Data	Acute	Revised to acute based on aerial imagery
714900.00	4681150.00	No Data	No Data	Worker	Revised to worker based on aerial imagery
715100.00	4681150.00	No Data	No Data	Worker	Revised to worker based on aerial imagery
715300.00	4681150.00	No Data	No Data	Worker	Revised to worker based on aerial imagery
715500.00	4681150.00	No Data	No Data	Worker	Revised to worker based on aerial imagery
715700.00	4681150.00	No Data	No Data	Worker	Revised to worker based on aerial imagery
715900.00	4681150.00	No Data	No Data	Worker	Revised to worker based on aerial imagery
716100.00	4681150.00	No Data	No Data	Worker	Revised to worker based on aerial imagery
716300.00	4681150.00	No Data	No Data	Worker	Revised to worker based on aerial imagery
716500.00	4681150.00	No Data	No Data	Worker	Revised to worker based on aerial imagery
716700.00	4681150.00	No Data	No Data	Worker	Revised to worker based on aerial imagery
707900.00	4669450.00	No Data	No Data	Worker	Revised to worker based on aerial imagery
716900.00	4681150.00	No Data	No Data	Worker	Revised to worker based on aerial imagery
717100.00	4681150.00	No Data	No Data	Worker	Revised to worker based on aerial imagery
717300.00	4681150.00	No Data	No Data	Worker	Revised to worker based on aerial imagery
717500.00	4681150.00	No Data	No Data	Worker	Revised to worker based on aerial imagery
717700.00	4681150.00	No Data	No Data	Worker	Revised to worker based on aerial imagery
717900.00	4681150.00	No Data	No Data	Worker	Revised to worker based on aerial imagery
718100.00	4681150.00	No Data	No Data	Worker	Revised to worker based on aerial imagery
718300.00	4681150.00	No Data	No Data	Worker	Revised to worker based on aerial imagery
718500.00	4681150.00	No Data	No Data	Worker	Revised to worker based on aerial imagery
718700.00	4681150.00	No Data	No Data	Worker	Revised to worker based on aerial imagery
708400.00	4669450.00	No Data	No Data	Worker	Revised to worker based on aerial imagery
718900.00	4681150.00	No Data	No Data	Acute	Revised to acute based on aerial imagery
719100.00	4681150.00	No Data	No Data	Acute	Revised to acute based on aerial imagery
719300.00	4681150.00	No Data	No Data	Acute	Revised to acute based on aerial imagery
719500.00	4681150.00	No Data	No Data	Acute	Revised to acute based on aerial imagery
719700.00	4681150.00	No Data	No Data	Acute	Revised to acute based on aerial imagery
719900.00	4681150.00	No Data	No Data	Acute	Revised to acute based on aerial imagery
720100.00	4681150.00	No Data	No Data	Acute	Revised to acute based on aerial imagery
720300.00	4681150.00	No Data	No Data	Acute	Revised to acute based on aerial imagery
720500.00	4681150.00	No Data	No Data	Risk not assessed	Right-of-way
720700.00	4681150.00	No Data	No Data	Acute	Revised to acute based on aerial imagery
726900.00	4664950.00	No Data	No Data	Acute	Revised to acute based on aerial imagery
708900.00	4669450.00	No Data	No Data	Worker	Revised to worker based on aerial imagery
720900.00	4681150.00	No Data	No Data	Acute	Revised to acute based on aerial imagery
721100.00	4681150.00	No Data	No Data	Acute	Revised to acute based on aerial imagery
721300.00	4681150.00	No Data	No Data	Acute	Revised to acute based on aerial imagery
721500.00	4681150.00	No Data	No Data	Acute	Revised to acute based on aerial imagery
721700.00	4681150.00	No Data	No Data	Acute	Revised to acute based on aerial imagery
721900.00	4681150.00	No Data	No Data	Acute	Revised to acute based on aerial imagery
722100.00	4681150.00	No Data	No Data	Acute	Revised to acute based on aerial imagery
722300.00	4681150.00	No Data	No Data	Acute	Revised to acute based on aerial imagery
722500.00	4681150.00	No Data	No Data	Acute	Revised to acute based on aerial imagery
722700.00	4681150.00	No Data	No Data	Acute	Revised to acute based on aerial imagery
709400.00	4669450.00	No Data	No Data	Worker	Revised to worker based on aerial imagery
722900.00	4681150.00	No Data	No Data	Acute	Revised to acute based on aerial imagery
723100.00	4681150.00	No Data	No Data	Acute	Revised to acute based on aerial imagery
723300.00	4681150.00	No Data	No Data	Acute	Revised to acute based on aerial imagery

Table 4–9
Summary of Revisions to Statewide Zoning
(Crosswalk of All Receptors)
Collins Pine Company — Lakeview, Oregon

UTM Coordinates (m)		Zoning Dataset Used for Exposure Classification		Exposure Type Classification	Reason for Exposure Type Classification Revision
Easting	Northing	Oregon Statewide	City of Lakeview		
723500.00	4681150.00	No Data	No Data	Acute	Revised to acute based on aerial imagery
723700.00	4681150.00	No Data	No Data	Acute	Revised to acute based on aerial imagery
715900.00	4672950.00	No Data	No Data	Worker	Revised to worker based on aerial imagery
716000.00	4672950.00	No Data	No Data	Worker	Revised to worker based on aerial imagery
716100.00	4672950.00	No Data	No Data	Worker	Revised to worker based on aerial imagery
716200.00	4672950.00	No Data	No Data	Worker	Revised to worker based on aerial imagery
716300.00	4672950.00	No Data	No Data	Worker	Revised to worker based on aerial imagery
709900.00	4669450.00	No Data	No Data	Residential	Revised to residential based on aerial imagery
716400.00	4672950.00	No Data	No Data	Worker	Revised to worker based on aerial imagery
716500.00	4672950.00	No Data	No Data	Risk not assessed	Right-of-way
716600.00	4672950.00	No Data	No Data	Risk not assessed	Right-of-way
716700.00	4672950.00	No Data	No Data	Risk not assessed	Right-of-way
716800.00	4672950.00	No Data	No Data	Worker	Revised to worker based on aerial imagery
716900.00	4672950.00	No Data	No Data	Worker	Revised to worker based on aerial imagery
717000.00	4672950.00	No Data	No Data	Worker	Revised to worker based on aerial imagery
717100.00	4672950.00	No Data	No Data	Worker	Revised to worker based on aerial imagery
717200.00	4672950.00	No Data	No Data	Worker	Revised to worker based on aerial imagery
717300.00	4672950.00	No Data	No Data	Worker	Revised to worker based on aerial imagery
710400.00	4669450.00	No Data	No Data	Residential	Revised to residential based on aerial imagery
717400.00	4672950.00	No Data	No Data	Worker	Revised to worker based on aerial imagery
717500.00	4672950.00	No Data	No Data	Worker	Revised to worker based on aerial imagery
717600.00	4672950.00	No Data	No Data	Worker	Revised to worker based on aerial imagery
717700.00	4672950.00	No Data	No Data	Worker	Revised to worker based on aerial imagery
717800.00	4672950.00	No Data	No Data	Worker	Revised to worker based on aerial imagery
717900.00	4672950.00	No Data	No Data	Worker	Revised to worker based on aerial imagery
718000.00	4672950.00	No Data	No Data	Worker	Revised to worker based on aerial imagery
718100.00	4672950.00	No Data	No Data	Worker	Revised to worker based on aerial imagery
718200.00	4672950.00	No Data	No Data	Worker	Revised to worker based on aerial imagery
718300.00	4672950.00	No Data	No Data	Worker	Revised to worker based on aerial imagery
710900.00	4669450.00	No Data	No Data	Residential	Revised to residential based on aerial imagery
718400.00	4672950.00	No Data	No Data	Risk not assessed	Right-of-way
718500.00	4672950.00	No Data	No Data	Residential	Revised to residential based on aerial imagery
718600.00	4672950.00	No Data	No Data	Residential	Revised to residential based on aerial imagery
718700.00	4672950.00	No Data	No Data	Residential	Revised to residential based on aerial imagery
718800.00	4672950.00	No Data	No Data	Residential	Revised to residential based on aerial imagery
718900.00	4672950.00	No Data	No Data	Residential	Revised to residential based on aerial imagery
719000.00	4672950.00	No Data	No Data	Residential	Revised to residential based on aerial imagery
719100.00	4672950.00	No Data	No Data	Residential	Revised to residential based on aerial imagery
719200.00	4672950.00	No Data	No Data	Risk not assessed	Right-of-way
719300.00	4672950.00	No Data	No Data	Risk not assessed	Right-of-way
711400.00	4669450.00	No Data	No Data	Worker	Revised to worker based on aerial imagery
719400.00	4672950.00	No Data	No Data	Residential	Revised to residential based on aerial imagery
719500.00	4672950.00	No Data	No Data	Residential	Revised to residential based on aerial imagery
719600.00	4672950.00	No Data	No Data	Acute	Revised to acute based on aerial imagery
719700.00	4672950.00	No Data	No Data	Acute	Revised to acute based on aerial imagery
719800.00	4672950.00	No Data	No Data	Acute	Revised to acute based on aerial imagery
719900.00	4672950.00	No Data	No Data	Acute	Revised to acute based on aerial imagery
720000.00	4672950.00	No Data	No Data	Acute	Revised to acute based on aerial imagery
720100.00	4672950.00	No Data	No Data	Acute	Revised to acute based on aerial imagery
720200.00	4672950.00	No Data	No Data	Acute	Revised to acute based on aerial imagery
720300.00	4672950.00	No Data	No Data	Acute	Revised to acute based on aerial imagery
711900.00	4669450.00	No Data	No Data	Worker	Revised to worker based on aerial imagery
720400.00	4672950.00	No Data	No Data	Acute	Revised to acute based on aerial imagery
720500.00	4672950.00	No Data	No Data	Acute	Revised to acute based on aerial imagery
720600.00	4672950.00	No Data	No Data	Acute	Revised to acute based on aerial imagery
720700.00	4672950.00	No Data	No Data	Acute	Revised to acute based on aerial imagery
715900.00	4673050.00	No Data	No Data	Worker	Revised to worker based on aerial imagery
716000.00	4673050.00	No Data	No Data	Worker	Revised to worker based on aerial imagery
716100.00	4673050.00	No Data	No Data	Worker	Revised to worker based on aerial imagery
716200.00	4673050.00	No Data	No Data	Worker	Revised to worker based on aerial imagery
716300.00	4673050.00	No Data	No Data	Worker	Revised to worker based on aerial imagery
716400.00	4673050.00	No Data	No Data	Worker	Revised to worker based on aerial imagery
712400.00	4669450.00	No Data	No Data	Worker	Revised to worker based on aerial imagery
716500.00	4673050.00	No Data	No Data	Worker	Revised to worker based on aerial imagery
716600.00	4673050.00	No Data	No Data	Worker	Revised to worker based on aerial imagery
716700.00	4673050.00	No Data	No Data	Worker	Revised to worker based on aerial imagery
716800.00	4673050.00	No Data	No Data	Worker	Revised to worker based on aerial imagery
716900.00	4673050.00	No Data	No Data	Worker	Revised to worker based on aerial imagery
717000.00	4673050.00	No Data	No Data	Worker	Revised to worker based on aerial imagery
717100.00	4673050.00	No Data	No Data	Worker	Revised to worker based on aerial imagery
717200.00	4673050.00	No Data	No Data	Worker	Revised to worker based on aerial imagery
717300.00	4673050.00	No Data	No Data	Worker	Revised to worker based on aerial imagery
717400.00	4673050.00	No Data	No Data	Worker	Revised to worker based on aerial imagery
712900.00	4669450.00	No Data	No Data	Worker	Revised to worker based on aerial imagery
717500.00	4673050.00	No Data	City of Lakeview	Risk not assessed	Right-of-way
717600.00	4673050.00	No Data	City of Lakeview	Residential	Revised based on Lakeview 2018 Zoning Map
717700.00	4673050.00	No Data	City of Lakeview	Residential	Revised based on Lakeview 2018 Zoning Map
717800.00	4673050.00	No Data	City of Lakeview	Residential	Revised based on Lakeview 2018 Zoning Map
717900.00	4673050.00	No Data	City of Lakeview	Residential	Revised based on Lakeview 2018 Zoning Map
718000.00	4673050.00	No Data	No Data	Acute	Revised to acute based on aerial imagery
718100.00	4673050.00	No Data	No Data	Acute	Revised to acute based on aerial imagery
718200.00	4673050.00	No Data	No Data	Acute	Revised to acute based on aerial imagery
718300.00	4673050.00	No Data	No Data	Acute	Revised to acute based on aerial imagery
718400.00	4673050.00	No Data	City of Lakeview	Residential	Revised based on Lakeview 2018 Zoning Map
713400.00	4669450.00	No Data	No Data	Worker	Revised to worker based on aerial imagery
718500.00	4673050.00	No Data	City of Lakeview	Worker	Revised based on Lakeview 2018 Zoning Map
718600.00	4673050.00	No Data	City of Lakeview	Worker	Revised based on Lakeview 2018 Zoning Map
718700.00	4673050.00	No Data	City of Lakeview	Worker	Revised based on Lakeview 2018 Zoning Map
718800.00	4673050.00	No Data	City of Lakeview	Residential	Revised based on Lakeview 2018 Zoning Map
718900.00	4673050.00	No Data	City of Lakeview	Risk not assessed	Right-of-way
719000.00	4673050.00	No Data	City of Lakeview	Residential	Revised based on Lakeview 2018 Zoning Map
719100.00	4673050.00	No Data	City of Lakeview	Residential	Revised based on Lakeview 2018 Zoning Map
719200.00	4673050.00	No Data	City of Lakeview	Risk not assessed	Right-of-way
719300.00	4673050.00	No Data	City of Lakeview	Risk not assessed	Right-of-way
719400.00	4673050.00	No Data	City of Lakeview	Residential	Revised based on Lakeview 2018 Zoning Map
709400.00	4664950.00	No Data	No Data	Worker	Revised to worker based on aerial imagery

Table 4–9
Summary of Revisions to Statewide Zoning
(Crosswalk of All Receptors)
Collins Pine Company — Lakeview, Oregon

UTM Coordinates (m)		Zoning Dataset Used for Exposure Classification		Exposure Type Classification	Reason for Exposure Type Classification Revision
Easting	Northing	Oregon Statewide	City of Lakeview		
727400.00	4664950.00	No Data	No Data	Acute	Revised to acute based on aerial imagery
713900.00	4669450.00	No Data	No Data	Worker	Revised to worker based on aerial imagery
719500.00	4673050.00	No Data	City of Lakeview	Residential	Revised based on Lakeview 2018 Zoning Map
719600.00	4673050.00	No Data	City of Lakeview	Residential	Revised based on Lakeview 2018 Zoning Map
719700.00	4673050.00	No Data	No Data	Residential	Revised based on Lakeview 2018 Zoning Map
719800.00	4673050.00	No Data	No Data	Residential	Revised based on Lakeview 2018 Zoning Map
719900.00	4673050.00	No Data	No Data	Residential	Revised based on Lakeview 2018 Zoning Map
720000.00	4673050.00	No Data	No Data	Acute	Revised to acute based on aerial imagery
720100.00	4673050.00	No Data	No Data	Acute	Revised to acute based on aerial imagery
720200.00	4673050.00	No Data	No Data	Acute	Revised to acute based on aerial imagery
720300.00	4673050.00	No Data	No Data	Acute	Revised to acute based on aerial imagery
720400.00	4673050.00	No Data	No Data	Acute	Revised to acute based on aerial imagery
714400.00	4669450.00	No Data	No Data	Worker	Revised to worker based on aerial imagery
720500.00	4673050.00	No Data	No Data	Acute	Revised to acute based on aerial imagery
720600.00	4673050.00	No Data	No Data	Acute	Revised to acute based on aerial imagery
720700.00	4673050.00	No Data	No Data	Acute	Revised to acute based on aerial imagery
715900.00	4673150.00	No Data	No Data	Worker	Revised to worker based on aerial imagery
716000.00	4673150.00	No Data	No Data	Worker	Revised to worker based on aerial imagery
716100.00	4673150.00	No Data	No Data	Worker	Revised to worker based on aerial imagery
716200.00	4673150.00	No Data	No Data	Worker	Revised to worker based on aerial imagery
716300.00	4673150.00	No Data	No Data	Worker	Revised to worker based on aerial imagery
716400.00	4673150.00	No Data	No Data	Worker	Revised to worker based on aerial imagery
716500.00	4673150.00	No Data	No Data	Worker	Revised to worker based on aerial imagery
714900.00	4669450.00	No Data	No Data	Worker	Revised to worker based on aerial imagery
716600.00	4673150.00	No Data	No Data	Worker	Revised to worker based on aerial imagery
716700.00	4673150.00	No Data	No Data	Worker	Revised to worker based on aerial imagery
716800.00	4673150.00	No Data	No Data	Worker	Revised to worker based on aerial imagery
716900.00	4673150.00	No Data	No Data	Worker	Revised to worker based on aerial imagery
717000.00	4673150.00	No Data	No Data	Worker	Revised to worker based on aerial imagery
717100.00	4673150.00	No Data	No Data	Worker	Revised to worker based on aerial imagery
717200.00	4673150.00	No Data	No Data	Worker	Revised to worker based on aerial imagery
717300.00	4673150.00	No Data	No Data	Worker	Revised to worker based on aerial imagery
717400.00	4673150.00	No Data	No Data	Worker	Revised to worker based on aerial imagery
717500.00	4673150.00	No Data	City of Lakeview	Risk not assessed	Right-of-way
715400.00	4669450.00	No Data	No Data	Worker	Revised to worker based on aerial imagery
717600.00	4673150.00	No Data	City of Lakeview	Residential	Revised based on Lakeview 2018 Zoning Map
717700.00	4673150.00	No Data	City of Lakeview	Residential	Revised based on Lakeview 2018 Zoning Map
717800.00	4673150.00	No Data	City of Lakeview	Residential	Revised based on Lakeview 2018 Zoning Map
717900.00	4673150.00	No Data	City of Lakeview	Residential	Revised based on Lakeview 2018 Zoning Map
718000.00	4673150.00	No Data	No Data	Acute	Revised to acute based on aerial imagery
718100.00	4673150.00	No Data	No Data	Acute	Revised to acute based on aerial imagery
718200.00	4673150.00	No Data	No Data	Acute	Revised to acute based on aerial imagery
718300.00	4673150.00	No Data	No Data	Acute	Revised to acute based on aerial imagery
718400.00	4673150.00	No Data	City of Lakeview	Residential	Revised based on Lakeview 2018 Zoning Map
718500.00	4673150.00	No Data	City of Lakeview	Worker	Revised based on Lakeview 2018 Zoning Map
715900.00	4669450.00	No Data	No Data	Worker	Revised to worker based on aerial imagery
718600.00	4673150.00	No Data	City of Lakeview	Worker	Revised based on Lakeview 2018 Zoning Map
718700.00	4673150.00	No Data	City of Lakeview	Worker	Revised based on Lakeview 2018 Zoning Map
718800.00	4673150.00	No Data	City of Lakeview	Residential	Revised based on Lakeview 2018 Zoning Map
718900.00	4673150.00	No Data	City of Lakeview	Risk not assessed	Right-of-way
719000.00	4673150.00	No Data	City of Lakeview	Residential	Revised based on Lakeview 2018 Zoning Map
719100.00	4673150.00	No Data	City of Lakeview	Residential	Revised based on Lakeview 2018 Zoning Map
719200.00	4673150.00	No Data	City of Lakeview	Worker	Revised based on Lakeview 2018 Zoning Map
719300.00	4673150.00	No Data	City of Lakeview	Risk not assessed	Right-of-way
719400.00	4673150.00	No Data	City of Lakeview	Residential	Revised based on Lakeview 2018 Zoning Map
719500.00	4673150.00	No Data	City of Lakeview	Residential	Revised based on Lakeview 2018 Zoning Map
716400.00	4669450.00	No Data	No Data	Worker	Revised to worker based on aerial imagery
719600.00	4673150.00	No Data	City of Lakeview	Residential	Revised based on Lakeview 2018 Zoning Map
719700.00	4673150.00	No Data	City of Lakeview	Residential	Revised based on Lakeview 2018 Zoning Map
719800.00	4673150.00	No Data	City of Lakeview	Residential	Revised based on Lakeview 2018 Zoning Map
719900.00	4673150.00	No Data	City of Lakeview	Residential	Revised based on Lakeview 2018 Zoning Map
720000.00	4673150.00	No Data	No Data	Acute	Revised to acute based on aerial imagery
720100.00	4673150.00	No Data	No Data	Acute	Revised to acute based on aerial imagery
720200.00	4673150.00	No Data	No Data	Acute	Revised to acute based on aerial imagery
720300.00	4673150.00	No Data	No Data	Acute	Revised to acute based on aerial imagery
720400.00	4673150.00	No Data	No Data	Acute	Revised to acute based on aerial imagery
720500.00	4673150.00	No Data	No Data	Acute	Revised to acute based on aerial imagery
716900.00	4669450.00	No Data	No Data	Worker	Revised to worker based on aerial imagery
720600.00	4673150.00	No Data	No Data	Acute	Revised to acute based on aerial imagery
720700.00	4673150.00	No Data	No Data	Acute	Revised to acute based on aerial imagery
715900.00	4673250.00	No Data	No Data	Worker	Revised to worker based on aerial imagery
716000.00	4673250.00	No Data	No Data	Worker	Revised to worker based on aerial imagery
716100.00	4673250.00	No Data	No Data	Worker	Revised to worker based on aerial imagery
716200.00	4673250.00	No Data	No Data	Worker	Revised to worker based on aerial imagery
716300.00	4673250.00	No Data	No Data	Worker	Revised to worker based on aerial imagery
716400.00	4673250.00	No Data	No Data	Worker	Revised to worker based on aerial imagery
716500.00	4673250.00	No Data	No Data	Worker	Revised to worker based on aerial imagery
716600.00	4673250.00	No Data	No Data	Worker	Revised to worker based on aerial imagery
717400.00	4669450.00	No Data	No Data	Worker	Revised to worker based on aerial imagery
716700.00	4673250.00	No Data	No Data	Worker	Revised to worker based on aerial imagery
716800.00	4673250.00	No Data	No Data	Worker	Revised to worker based on aerial imagery
716900.00	4673250.00	No Data	No Data	Worker	Revised to worker based on aerial imagery
717000.00	4673250.00	No Data	No Data	Worker	Revised to worker based on aerial imagery
717100.00	4673250.00	No Data	No Data	Worker	Revised to worker based on aerial imagery
717200.00	4673250.00	No Data	No Data	Worker	Revised to worker based on aerial imagery
717300.00	4673250.00	No Data	No Data	Worker	Revised to worker based on aerial imagery
717400.00	4673250.00	No Data	No Data	Worker	Revised to worker based on aerial imagery
717500.00	4673250.00	No Data	City of Lakeview	Risk not assessed	Right-of-way
717600.00	4673250.00	No Data	City of Lakeview	Residential	Revised based on Lakeview 2018 Zoning Map
717900.00	4669450.00	No Data	No Data	Worker	Revised to worker based on aerial imagery
717700.00	4673250.00	No Data	City of Lakeview	Residential	Revised based on Lakeview 2018 Zoning Map
717800.00	4673250.00	No Data	City of Lakeview	Residential	Revised based on Lakeview 2018 Zoning Map
717900.00	4673250.00	No Data	City of Lakeview	Residential	Revised based on Lakeview 2018 Zoning Map
718000.00	4673250.00	No Data	No Data	Acute	Revised to acute based on aerial imagery
718100.00	4673250.00	No Data	No Data	Acute	Revised to acute based on aerial imagery
718200.00	4673250.00	No Data	No Data	Acute	Revised to acute based on aerial imagery

Table 4–9
Summary of Revisions to Statewide Zoning
(Crosswalk of All Receptors)
Collins Pine Company — Lakeview, Oregon

UTM Coordinates (m)		Zoning Dataset Used for Exposure Classification		Exposure Type Classification	Reason for Exposure Type Classification Revision
Easting	Northing	Oregon Statewide	City of Lakeview		
718300.00	4673250.00	No Data	No Data	Acute	Revised to acute based on aerial imagery
718400.00	4673250.00	No Data	City of Lakeview	Residential	Revised based on Lakeview 2018 Zoning Map
718500.00	4673250.00	No Data	City of Lakeview	Worker	Revised based on Lakeview 2018 Zoning Map
718600.00	4673250.00	No Data	City of Lakeview	Worker	Revised based on Lakeview 2018 Zoning Map
718400.00	4669450.00	No Data	No Data	Worker	Revised to worker based on aerial imagery
718700.00	4673250.00	No Data	City of Lakeview	Worker	Revised based on Lakeview 2018 Zoning Map
718800.00	4673250.00	No Data	City of Lakeview	Residential	Revised based on Lakeview 2018 Zoning Map
718900.00	4673250.00	No Data	City of Lakeview	Residential	Revised based on Lakeview 2018 Zoning Map
719000.00	4673250.00	No Data	City of Lakeview	Residential	Revised based on Lakeview 2018 Zoning Map
719100.00	4673250.00	No Data	City of Lakeview	Residential	Revised based on Lakeview 2018 Zoning Map
719200.00	4673250.00	No Data	City of Lakeview	Worker	Revised based on Lakeview 2018 Zoning Map
719300.00	4673250.00	No Data	City of Lakeview	Risk not assessed	Right-of-way
719400.00	4673250.00	No Data	City of Lakeview	Residential	Revised based on Lakeview 2018 Zoning Map
719500.00	4673250.00	No Data	City of Lakeview	Residential	Revised based on Lakeview 2018 Zoning Map
719600.00	4673250.00	No Data	City of Lakeview	Residential	Revised based on Lakeview 2018 Zoning Map
727900.00	4664950.00	No Data	No Data	Acute	Revised to acute based on aerial imagery
718900.00	4669450.00	No Data	No Data	Worker	Revised to worker based on aerial imagery
719700.00	4673250.00	No Data	City of Lakeview	Residential	Revised based on Lakeview 2018 Zoning Map
719800.00	4673250.00	No Data	City of Lakeview	Residential	Revised based on Lakeview 2018 Zoning Map
719900.00	4673250.00	No Data	City of Lakeview	Residential	Revised based on Lakeview 2018 Zoning Map
720000.00	4673250.00	No Data	No Data	Acute	Revised to acute based on aerial imagery
720100.00	4673250.00	No Data	No Data	Acute	Revised to acute based on aerial imagery
720200.00	4673250.00	No Data	No Data	Acute	Revised to acute based on aerial imagery
720300.00	4673250.00	No Data	No Data	Acute	Revised to acute based on aerial imagery
720400.00	4673250.00	No Data	No Data	Acute	Revised to acute based on aerial imagery
720500.00	4673250.00	No Data	No Data	Acute	Revised to acute based on aerial imagery
720600.00	4673250.00	No Data	No Data	Acute	Revised to acute based on aerial imagery
719400.00	4669450.00	No Data	No Data	Worker	Revised to worker based on aerial imagery
720700.00	4673250.00	No Data	No Data	Acute	Revised to acute based on aerial imagery
715900.00	4673350.00	No Data	No Data	Worker	Revised to worker based on aerial imagery
716000.00	4673350.00	No Data	No Data	Worker	Revised to worker based on aerial imagery
716100.00	4673350.00	No Data	No Data	Worker	Revised to worker based on aerial imagery
716200.00	4673350.00	No Data	No Data	Worker	Revised to worker based on aerial imagery
716300.00	4673350.00	No Data	No Data	Worker	Revised to worker based on aerial imagery
716400.00	4673350.00	No Data	No Data	Worker	Revised to worker based on aerial imagery
716500.00	4673350.00	No Data	No Data	Worker	Revised to worker based on aerial imagery
716600.00	4673350.00	No Data	No Data	Worker	Revised to worker based on aerial imagery
716700.00	4673350.00	No Data	No Data	Worker	Revised to worker based on aerial imagery
719900.00	4669450.00	No Data	No Data	Worker	Revised to worker based on aerial imagery
716800.00	4673350.00	No Data	No Data	Worker	Revised to worker based on aerial imagery
716900.00	4673350.00	No Data	No Data	Worker	Revised to worker based on aerial imagery
717000.00	4673350.00	No Data	No Data	Worker	Revised to worker based on aerial imagery
717100.00	4673350.00	No Data	No Data	Worker	Revised to worker based on aerial imagery
717200.00	4673350.00	No Data	No Data	Worker	Revised to worker based on aerial imagery
717300.00	4673350.00	No Data	No Data	Worker	Revised to worker based on aerial imagery
717400.00	4673350.00	No Data	No Data	Worker	Revised to worker based on aerial imagery
717500.00	4673350.00	No Data	City of Lakeview	Risk not assessed	Right-of-way
717600.00	4673350.00	No Data	City of Lakeview	Residential	Revised based on Lakeview 2018 Zoning Map
717700.00	4673350.00	No Data	City of Lakeview	Residential	Revised based on Lakeview 2018 Zoning Map
720400.00	4669450.00	No Data	No Data	Residential	Revised to residential based on aerial imagery
717800.00	4673350.00	No Data	City of Lakeview	Residential	Revised based on Lakeview 2018 Zoning Map
717900.00	4673350.00	No Data	City of Lakeview	Residential	Revised based on Lakeview 2018 Zoning Map
718000.00	4673350.00	No Data	No Data	Acute	Revised to acute based on aerial imagery
718100.00	4673350.00	No Data	No Data	Acute	Revised to acute based on aerial imagery
718200.00	4673350.00	No Data	No Data	Acute	Revised to acute based on aerial imagery
718300.00	4673350.00	No Data	No Data	Acute	Revised to acute based on aerial imagery
718400.00	4673350.00	No Data	City of Lakeview	Residential	Revised based on Lakeview 2018 Zoning Map
718500.00	4673350.00	No Data	City of Lakeview	Worker	Revised based on Lakeview 2018 Zoning Map
718600.00	4673350.00	No Data	City of Lakeview	Worker	Revised based on Lakeview 2018 Zoning Map
718700.00	4673350.00	No Data	City of Lakeview	Worker	Revised based on Lakeview 2018 Zoning Map
720900.00	4669450.00	No Data	No Data	Acute	Revised to acute based on aerial imagery
718800.00	4673350.00	No Data	City of Lakeview	Residential	Revised based on Lakeview 2018 Zoning Map
718900.00	4673350.00	No Data	City of Lakeview	Residential	Revised based on Lakeview 2018 Zoning Map
719000.00	4673350.00	No Data	City of Lakeview	Residential	Revised based on Lakeview 2018 Zoning Map
719100.00	4673350.00	No Data	City of Lakeview	Residential	Revised based on Lakeview 2018 Zoning Map
719200.00	4673350.00	No Data	City of Lakeview	Residential	Revised based on Lakeview 2018 Zoning Map
719300.00	4673350.00	No Data	City of Lakeview	Risk not assessed	Right-of-way
719400.00	4673350.00	No Data	City of Lakeview	Residential	Revised based on Lakeview 2018 Zoning Map
719500.00	4673350.00	No Data	City of Lakeview	Residential	Revised based on Lakeview 2018 Zoning Map
719600.00	4673350.00	No Data	City of Lakeview	Residential	Revised based on Lakeview 2018 Zoning Map
719700.00	4673350.00	No Data	City of Lakeview	Residential	Revised based on Lakeview 2018 Zoning Map
721400.00	4669450.00	No Data	No Data	Acute	Revised to acute based on aerial imagery
719800.00	4673350.00	No Data	City of Lakeview	Residential	Revised based on Lakeview 2018 Zoning Map
719900.00	4673350.00	No Data	City of Lakeview	Residential	Revised based on Lakeview 2018 Zoning Map
720000.00	4673350.00	No Data	No Data	Acute	Revised to acute based on aerial imagery
720100.00	4673350.00	No Data	No Data	Acute	Revised to acute based on aerial imagery
720200.00	4673350.00	No Data	No Data	Acute	Revised to acute based on aerial imagery
720300.00	4673350.00	No Data	No Data	Acute	Revised to acute based on aerial imagery
720400.00	4673350.00	No Data	No Data	Acute	Revised to acute based on aerial imagery
720500.00	4673350.00	No Data	No Data	Acute	Revised to acute based on aerial imagery
720600.00	4673350.00	No Data	No Data	Acute	Revised to acute based on aerial imagery
720700.00	4673350.00	No Data	No Data	Acute	Revised to acute based on aerial imagery
721900.00	4669450.00	No Data	No Data	Acute	Revised to acute based on aerial imagery
715900.00	4673450.00	No Data	No Data	Worker	Revised to worker based on aerial imagery
716000.00	4673450.00	No Data	No Data	Worker	Revised to worker based on aerial imagery
716100.00	4673450.00	No Data	No Data	Worker	Revised to worker based on aerial imagery
716200.00	4673450.00	No Data	No Data	Worker	Revised to worker based on aerial imagery
716300.00	4673450.00	No Data	No Data	Worker	Revised to worker based on aerial imagery
716400.00	4673450.00	No Data	No Data	Worker	Revised to worker based on aerial imagery
716500.00	4673450.00	No Data	No Data	Worker	Revised to worker based on aerial imagery
716600.00	4673450.00	No Data	No Data	Worker	Revised to worker based on aerial imagery
716700.00	4673450.00	No Data	No Data	Worker	Revised to worker based on aerial imagery
716800.00	4673450.00	No Data	No Data	Worker	Revised to worker based on aerial imagery
722400.00	4669450.00	No Data	No Data	Acute	Revised to acute based on aerial imagery
716900.00	4673450.00	No Data	No Data	Worker	Revised to worker based on aerial imagery
717000.00	4673450.00	No Data	No Data	Worker	Revised to worker based on aerial imagery

Table 4–9
Summary of Revisions to Statewide Zoning
(Crosswalk of All Receptors)
Collins Pine Company — Lakeview, Oregon

UTM Coordinates (m)		Zoning Dataset Used for Exposure Classification		Exposure Type Classification	Reason for Exposure Type Classification Revision
Easting	Northing	Oregon Statewide	City of Lakeview		
717100.00	4673450.00	No Data	No Data	Worker	Revised to worker based on aerial imagery
717200.00	4673450.00	No Data	No Data	Worker	Revised to worker based on aerial imagery
717300.00	4673450.00	No Data	No Data	Worker	Revised to worker based on aerial imagery
717400.00	4673450.00	No Data	No Data	Worker	Revised to worker based on aerial imagery
717500.00	4673450.00	No Data	City of Lakeview	Risk not assessed	Right-of-way
717600.00	4673450.00	No Data	City of Lakeview	Residential	Revised based on Lakeview 2018 Zoning Map
717700.00	4673450.00	No Data	City of Lakeview	Residential	Revised based on Lakeview 2018 Zoning Map
717800.00	4673450.00	No Data	City of Lakeview	Residential	Revised based on Lakeview 2018 Zoning Map
722900.00	4669450.00	No Data	No Data	Acute	Revised to acute based on aerial imagery
717900.00	4673450.00	No Data	City of Lakeview	Residential	Revised based on Lakeview 2018 Zoning Map
718000.00	4673450.00	No Data	No Data	Acute	Revised to acute based on aerial imagery
718100.00	4673450.00	No Data	No Data	Acute	Revised to acute based on aerial imagery
718200.00	4673450.00	No Data	No Data	Acute	Revised to acute based on aerial imagery
718300.00	4673450.00	No Data	No Data	Acute	Revised to acute based on aerial imagery
718400.00	4673450.00	No Data	City of Lakeview	Residential	Revised based on Lakeview 2018 Zoning Map
718500.00	4673450.00	No Data	City of Lakeview	Residential	Revised based on Lakeview 2018 Zoning Map
718600.00	4673450.00	No Data	City of Lakeview	Risk not assessed	Right-of-way
718700.00	4673450.00	No Data	City of Lakeview	Child	Revised based on Lakeview 2018 Zoning Map
718800.00	4673450.00	No Data	City of Lakeview	Child	Revised based on Lakeview 2018 Zoning Map
723400.00	4669450.00	No Data	No Data	Acute	Revised to acute based on aerial imagery
718900.00	4673450.00	No Data	City of Lakeview	Child	Revised based on Lakeview 2018 Zoning Map
719000.00	4673450.00	No Data	City of Lakeview	Residential	Revised based on Lakeview 2018 Zoning Map
719100.00	4673450.00	No Data	City of Lakeview	Residential	Revised based on Lakeview 2018 Zoning Map
719200.00	4673450.00	No Data	City of Lakeview	Residential	Revised based on Lakeview 2018 Zoning Map
719300.00	4673450.00	No Data	City of Lakeview	Residential	Revised based on Lakeview 2018 Zoning Map
719400.00	4673450.00	No Data	City of Lakeview	Residential	Revised based on Lakeview 2018 Zoning Map
719500.00	4673450.00	No Data	City of Lakeview	Residential	Revised based on Lakeview 2018 Zoning Map
719600.00	4673450.00	No Data	City of Lakeview	Residential	Revised based on Lakeview 2018 Zoning Map
719700.00	4673450.00	No Data	City of Lakeview	Residential	Revised based on Lakeview 2018 Zoning Map
719800.00	4673450.00	No Data	City of Lakeview	Residential	Revised based on Lakeview 2018 Zoning Map
728400.00	4664950.00	No Data	No Data	Acute	Revised to acute based on aerial imagery
723900.00	4669450.00	No Data	No Data	Acute	Revised to acute based on aerial imagery
719900.00	4673450.00	No Data	City of Lakeview	Residential	Revised based on Lakeview 2018 Zoning Map
720000.00	4673450.00	No Data	No Data	Acute	Revised to acute based on aerial imagery
720100.00	4673450.00	No Data	No Data	Acute	Revised to acute based on aerial imagery
720200.00	4673450.00	No Data	No Data	Acute	Revised to acute based on aerial imagery
720300.00	4673450.00	No Data	No Data	Acute	Revised to acute based on aerial imagery
720400.00	4673450.00	No Data	No Data	Acute	Revised to acute based on aerial imagery
720500.00	4673450.00	No Data	No Data	Acute	Revised to acute based on aerial imagery
720600.00	4673450.00	No Data	No Data	Acute	Revised to acute based on aerial imagery
720700.00	4673450.00	No Data	No Data	Acute	Revised to acute based on aerial imagery
715900.00	4673550.00	No Data	No Data	Worker	Revised to worker based on aerial imagery
724400.00	4669450.00	No Data	No Data	Acute	Revised to acute based on aerial imagery
716000.00	4673550.00	No Data	No Data	Worker	Revised to worker based on aerial imagery
716100.00	4673550.00	No Data	No Data	Worker	Revised to worker based on aerial imagery
716200.00	4673550.00	No Data	No Data	Worker	Revised to worker based on aerial imagery
716300.00	4673550.00	No Data	No Data	Worker	Revised to worker based on aerial imagery
716400.00	4673550.00	No Data	No Data	Worker	Revised to worker based on aerial imagery
716500.00	4673550.00	No Data	No Data	Worker	Revised to worker based on aerial imagery
716600.00	4673550.00	No Data	No Data	Worker	Revised to worker based on aerial imagery
716700.00	4673550.00	No Data	No Data	Worker	Revised to worker based on aerial imagery
716800.00	4673550.00	No Data	No Data	Worker	Revised to worker based on aerial imagery
716900.00	4673550.00	No Data	No Data	Worker	Revised to worker based on aerial imagery
724900.00	4669450.00	No Data	No Data	Acute	Revised to acute based on aerial imagery
717000.00	4673550.00	No Data	No Data	Worker	Revised to worker based on aerial imagery
717100.00	4673550.00	No Data	No Data	Worker	Revised to worker based on aerial imagery
717200.00	4673550.00	No Data	No Data	Worker	Revised to worker based on aerial imagery
717300.00	4673550.00	No Data	No Data	Worker	Revised to worker based on aerial imagery
717400.00	4673550.00	No Data	No Data	Worker	Revised to worker based on aerial imagery
717500.00	4673550.00	No Data	City of Lakeview	Residential	Revised based on Lakeview 2018 Zoning Map
717600.00	4673550.00	No Data	City of Lakeview	Residential	Revised based on Lakeview 2018 Zoning Map
717700.00	4673550.00	No Data	City of Lakeview	Residential	Revised based on Lakeview 2018 Zoning Map
717800.00	4673550.00	No Data	City of Lakeview	Residential	Revised based on Lakeview 2018 Zoning Map
717900.00	4673550.00	No Data	City of Lakeview	Residential	Revised based on Lakeview 2018 Zoning Map
725400.00	4669450.00	No Data	No Data	Acute	Revised to acute based on aerial imagery
718000.00	4673550.00	No Data	No Data	Acute	Revised to acute based on aerial imagery
718100.00	4673550.00	No Data	No Data	Acute	Revised to acute based on aerial imagery
718200.00	4673550.00	No Data	No Data	Acute	Revised to acute based on aerial imagery
718300.00	4673550.00	No Data	No Data	Acute	Revised to acute based on aerial imagery
718400.00	4673550.00	No Data	City of Lakeview	Residential	Revised based on Lakeview 2018 Zoning Map
718500.00	4673550.00	No Data	City of Lakeview	Residential	Revised based on Lakeview 2018 Zoning Map
718600.00	4673550.00	No Data	City of Lakeview	Residential	Revised based on Lakeview 2018 Zoning Map
718700.00	4673550.00	No Data	City of Lakeview	Child	Revised based on Lakeview 2018 Zoning Map
718800.00	4673550.00	No Data	City of Lakeview	Child	Revised based on Lakeview 2018 Zoning Map
718900.00	4673550.00	No Data	City of Lakeview	Risk not assessed	Right-of-way
725900.00	4669450.00	No Data	No Data	Acute	Revised to acute based on aerial imagery
719000.00	4673550.00	No Data	City of Lakeview	Risk not assessed	Right-of-way
719100.00	4673550.00	No Data	City of Lakeview	Residential	Revised based on Lakeview 2018 Zoning Map
719200.00	4673550.00	No Data	City of Lakeview	Residential	Revised based on Lakeview 2018 Zoning Map
719300.00	4673550.00	No Data	City of Lakeview	Residential	Revised based on Lakeview 2018 Zoning Map
719400.00	4673550.00	No Data	City of Lakeview	Residential	Revised based on Lakeview 2018 Zoning Map
719500.00	4673550.00	No Data	City of Lakeview	Residential	Revised based on Lakeview 2018 Zoning Map
719600.00	4673550.00	No Data	City of Lakeview	Residential	Revised based on Lakeview 2018 Zoning Map
719700.00	4673550.00	No Data	City of Lakeview	Residential	Revised based on Lakeview 2018 Zoning Map
719800.00	4673550.00	No Data	City of Lakeview	Residential	Revised based on Lakeview 2018 Zoning Map
719900.00	4673550.00	No Data	City of Lakeview	Residential	Revised based on Lakeview 2018 Zoning Map
726400.00	4669450.00	No Data	No Data	Acute	Revised to acute based on aerial imagery
720000.00	4673550.00	No Data	No Data	Acute	Revised to acute based on aerial imagery
720100.00	4673550.00	No Data	No Data	Acute	Revised to acute based on aerial imagery
720200.00	4673550.00	No Data	No Data	Acute	Revised to acute based on aerial imagery
720300.00	4673550.00	No Data	No Data	Acute	Revised to acute based on aerial imagery
720400.00	4673550.00	No Data	No Data	Acute	Revised to acute based on aerial imagery
720500.00	4673550.00	No Data	No Data	Acute	Revised to acute based on aerial imagery
720600.00	4673550.00	No Data	No Data	Acute	Revised to acute based on aerial imagery
720700.00	4673550.00	No Data	No Data	Acute	Revised to acute based on aerial imagery
715900.00	4673650.00	No Data	No Data	Worker	Revised to worker based on aerial imagery

Table 4–9
Summary of Revisions to Statewide Zoning
(Crosswalk of All Receptors)
Collins Pine Company — Lakeview, Oregon

UTM Coordinates (m)		Zoning Dataset Used for Exposure Classification		Exposure Type Classification	Reason for Exposure Type Classification Revision
Easting	Northing	Oregon Statewide	City of Lakeview		
716000.00	4673650.00	No Data	No Data	Worker	Revised to worker based on aerial imagery
726900.00	4669450.00	No Data	No Data	Acute	Revised to acute based on aerial imagery
716100.00	4673650.00	No Data	No Data	Worker	Revised to worker based on aerial imagery
716200.00	4673650.00	No Data	No Data	Worker	Revised to worker based on aerial imagery
716300.00	4673650.00	No Data	No Data	Worker	Revised to worker based on aerial imagery
716400.00	4673650.00	No Data	No Data	Worker	Revised to worker based on aerial imagery
716500.00	4673650.00	No Data	No Data	Worker	Revised to worker based on aerial imagery
716600.00	4673650.00	No Data	No Data	Worker	Revised to worker based on aerial imagery
716700.00	4673650.00	No Data	No Data	Worker	Revised to worker based on aerial imagery
716800.00	4673650.00	No Data	No Data	Worker	Revised to worker based on aerial imagery
716900.00	4673650.00	No Data	No Data	Worker	Revised to worker based on aerial imagery
717000.00	4673650.00	No Data	No Data	Worker	Revised to worker based on aerial imagery
727400.00	4669450.00	No Data	No Data	Acute	Revised to acute based on aerial imagery
717100.00	4673650.00	No Data	No Data	Worker	Revised to worker based on aerial imagery
717200.00	4673650.00	No Data	No Data	Worker	Revised to worker based on aerial imagery
717300.00	4673650.00	No Data	No Data	Worker	Revised to worker based on aerial imagery
717400.00	4673650.00	No Data	No Data	Worker	Revised to worker based on aerial imagery
717500.00	4673650.00	No Data	City of Lakeview	Residential	Revised based on Lakeview 2018 Zoning Map
717600.00	4673650.00	No Data	City of Lakeview	Residential	Revised based on Lakeview 2018 Zoning Map
717700.00	4673650.00	No Data	City of Lakeview	Residential	Revised based on Lakeview 2018 Zoning Map
717800.00	4673650.00	No Data	City of Lakeview	Residential	Revised based on Lakeview 2018 Zoning Map
717900.00	4673650.00	No Data	City of Lakeview	Risk not assessed	Right-of-way
718000.00	4673650.00	No Data	No Data	Acute	Revised to acute based on aerial imagery
727900.00	4669450.00	No Data	No Data	Acute	Revised to acute based on aerial imagery
718100.00	4673650.00	No Data	No Data	Acute	Revised to acute based on aerial imagery
718200.00	4673650.00	No Data	No Data	Residential	Revised to residential based on aerial imagery
718300.00	4673650.00	No Data	No Data	Acute	Revised to acute based on aerial imagery
718400.00	4673650.00	No Data	City of Lakeview	Residential	Revised based on Lakeview 2018 Zoning Map
718500.00	4673650.00	No Data	City of Lakeview	Residential	Revised based on Lakeview 2018 Zoning Map
718600.00	4673650.00	No Data	City of Lakeview	Risk not assessed	Right-of-way
718700.00	4673650.00	No Data	City of Lakeview	Risk not assessed	Right-of-way
718800.00	4673650.00	No Data	City of Lakeview	Risk not assessed	Right-of-way
718900.00	4673650.00	No Data	City of Lakeview	Risk not assessed	Right-of-way
719000.00	4673650.00	No Data	City of Lakeview	Residential	Revised based on Lakeview 2018 Zoning Map
728400.00	4669450.00	No Data	No Data	Acute	Revised to acute based on aerial imagery
719100.00	4673650.00	No Data	City of Lakeview	Residential	Revised based on Lakeview 2018 Zoning Map
719200.00	4673650.00	No Data	City of Lakeview	Residential	Revised based on Lakeview 2018 Zoning Map
719300.00	4673650.00	No Data	City of Lakeview	Residential	Revised based on Lakeview 2018 Zoning Map
719400.00	4673650.00	No Data	City of Lakeview	Residential	Revised based on Lakeview 2018 Zoning Map
719500.00	4673650.00	No Data	City of Lakeview	Residential	Revised based on Lakeview 2018 Zoning Map
719600.00	4673650.00	No Data	City of Lakeview	Residential	Revised based on Lakeview 2018 Zoning Map
719700.00	4673650.00	No Data	City of Lakeview	Residential	Revised based on Lakeview 2018 Zoning Map
719800.00	4673650.00	No Data	City of Lakeview	Residential	Revised based on Lakeview 2018 Zoning Map
719900.00	4673650.00	No Data	City of Lakeview	Residential	Revised based on Lakeview 2018 Zoning Map
720000.00	4673650.00	No Data	No Data	Acute	Revised to acute based on aerial imagery
728900.00	4664950.00	No Data	No Data	Acute	Revised to acute based on aerial imagery
728900.00	4669450.00	No Data	No Data	Acute	Revised to acute based on aerial imagery
720100.00	4673650.00	No Data	No Data	Acute	Revised to acute based on aerial imagery
720200.00	4673650.00	No Data	No Data	Acute	Revised to acute based on aerial imagery
720300.00	4673650.00	No Data	No Data	Acute	Revised to acute based on aerial imagery
720400.00	4673650.00	No Data	No Data	Acute	Revised to acute based on aerial imagery
720500.00	4673650.00	No Data	No Data	Acute	Revised to acute based on aerial imagery
720600.00	4673650.00	No Data	No Data	Acute	Revised to acute based on aerial imagery
720700.00	4673650.00	No Data	No Data	Acute	Revised to acute based on aerial imagery
715900.00	4673750.00	No Data	No Data	Worker	Revised to worker based on aerial imagery
716000.00	4673750.00	No Data	No Data	Worker	Revised to worker based on aerial imagery
716100.00	4673750.00	No Data	No Data	Worker	Revised to worker based on aerial imagery
707900.00	4669950.00	No Data	No Data	Worker	Revised to worker based on aerial imagery
716200.00	4673750.00	No Data	No Data	Worker	Revised to worker based on aerial imagery
716300.00	4673750.00	No Data	No Data	Worker	Revised to worker based on aerial imagery
716400.00	4673750.00	No Data	No Data	Worker	Revised to worker based on aerial imagery
716500.00	4673750.00	No Data	No Data	Worker	Revised to worker based on aerial imagery
716600.00	4673750.00	No Data	No Data	Worker	Revised to worker based on aerial imagery
716700.00	4673750.00	No Data	No Data	Worker	Revised to worker based on aerial imagery
716800.00	4673750.00	No Data	No Data	Risk not assessed	Right-of-way
716900.00	4673750.00	No Data	No Data	Worker	Revised to worker based on aerial imagery
717000.00	4673750.00	No Data	No Data	Worker	Revised to worker based on aerial imagery
717100.00	4673750.00	No Data	No Data	Worker	Revised to worker based on aerial imagery
708400.00	4669950.00	No Data	No Data	Worker	Revised to worker based on aerial imagery
717200.00	4673750.00	No Data	No Data	Worker	Revised to worker based on aerial imagery
717300.00	4673750.00	No Data	No Data	Worker	Revised to worker based on aerial imagery
717400.00	4673750.00	No Data	No Data	Worker	Revised to worker based on aerial imagery
717500.00	4673750.00	No Data	City of Lakeview	Residential	Revised based on Lakeview 2018 Zoning Map
717600.00	4673750.00	No Data	City of Lakeview	Residential	Revised based on Lakeview 2018 Zoning Map
717700.00	4673750.00	No Data	City of Lakeview	Residential	Revised based on Lakeview 2018 Zoning Map
717800.00	4673750.00	No Data	City of Lakeview	Residential	Revised based on Lakeview 2018 Zoning Map
717900.00	4673750.00	No Data	City of Lakeview	Risk not assessed	Right-of-way
718000.00	4673750.00	No Data	No Data	Acute	Revised to acute based on aerial imagery
718100.00	4673750.00	No Data	No Data	Acute	Revised to acute based on aerial imagery
708900.00	4669950.00	No Data	No Data	Worker	Revised to worker based on aerial imagery
718200.00	4673750.00	No Data	No Data	Residential	Revised to residential based on aerial imagery
718300.00	4673750.00	No Data	No Data	Acute	Revised to acute based on aerial imagery
718400.00	4673750.00	No Data	City of Lakeview	Residential	Revised based on Lakeview 2018 Zoning Map
718500.00	4673750.00	No Data	City of Lakeview	Residential	Revised based on Lakeview 2018 Zoning Map
718600.00	4673750.00	No Data	City of Lakeview	Residential	Revised based on Lakeview 2018 Zoning Map
718700.00	4673750.00	No Data	City of Lakeview	Residential	Revised based on Lakeview 2018 Zoning Map
718800.00	4673750.00	No Data	City of Lakeview	Residential	Revised based on Lakeview 2018 Zoning Map
718900.00	4673750.00	No Data	City of Lakeview	Residential	Revised based on Lakeview 2018 Zoning Map
719000.00	4673750.00	No Data	City of Lakeview	Risk not assessed	Right-of-way
719100.00	4673750.00	No Data	City of Lakeview	Residential	Revised based on Lakeview 2018 Zoning Map
709400.00	4669950.00	No Data	No Data	Worker	Revised to worker based on aerial imagery
719200.00	4673750.00	No Data	City of Lakeview	Residential	Revised based on Lakeview 2018 Zoning Map
719300.00	4673750.00	No Data	City of Lakeview	Residential	Revised based on Lakeview 2018 Zoning Map
719400.00	4673750.00	No Data	City of Lakeview	Residential	Revised based on Lakeview 2018 Zoning Map
719500.00	4673750.00	No Data	City of Lakeview	Residential	Revised based on Lakeview 2018 Zoning Map
719600.00	4673750.00	No Data	City of Lakeview	Residential	Revised based on Lakeview 2018 Zoning Map

Table 4–9
Summary of Revisions to Statewide Zoning
(Crosswalk of All Receptors)
Collins Pine Company — Lakeview, Oregon

UTM Coordinates (m)		Zoning Dataset Used for Exposure Classification		Exposure Type Classification	Reason for Exposure Type Classification Revision
Easting	Northing	Oregon Statewide	City of Lakeview		
719700.00	4673750.00	No Data	City of Lakeview	Residential	Revised based on Lakeview 2018 Zoning Map
719800.00	4673750.00	No Data	City of Lakeview	Residential	Revised based on Lakeview 2018 Zoning Map
719900.00	4673750.00	No Data	City of Lakeview	Residential	Revised based on Lakeview 2018 Zoning Map
720000.00	4673750.00	No Data	No Data	Acute	Revised to acute based on aerial imagery
720100.00	4673750.00	No Data	No Data	Acute	Revised to acute based on aerial imagery
709900.00	4669950.00	No Data	No Data	Worker	Revised to worker based on aerial imagery
720200.00	4673750.00	No Data	No Data	Acute	Revised to acute based on aerial imagery
720300.00	4673750.00	No Data	No Data	Acute	Revised to acute based on aerial imagery
720400.00	4673750.00	No Data	No Data	Acute	Revised to acute based on aerial imagery
720500.00	4673750.00	No Data	No Data	Acute	Revised to acute based on aerial imagery
720600.00	4673750.00	No Data	No Data	Acute	Revised to acute based on aerial imagery
720700.00	4673750.00	No Data	No Data	Acute	Revised to acute based on aerial imagery
715900.00	4673850.00	No Data	No Data	Worker	Revised to worker based on aerial imagery
716000.00	4673850.00	No Data	No Data	Worker	Revised to worker based on aerial imagery
716100.00	4673850.00	No Data	No Data	Worker	Revised to worker based on aerial imagery
716200.00	4673850.00	No Data	No Data	Worker	Revised to worker based on aerial imagery
710400.00	4669950.00	No Data	No Data	Residential	Revised to residential based on aerial imagery
716300.00	4673850.00	No Data	No Data	Worker	Revised to worker based on aerial imagery
716400.00	4673850.00	No Data	No Data	Worker	Revised to worker based on aerial imagery
716500.00	4673850.00	No Data	No Data	Worker	Revised to worker based on aerial imagery
716600.00	4673850.00	No Data	No Data	Worker	Revised to worker based on aerial imagery
716700.00	4673850.00	No Data	No Data	Worker	Revised to worker based on aerial imagery
716800.00	4673850.00	No Data	No Data	Worker	Revised to worker based on aerial imagery
716900.00	4673850.00	No Data	No Data	Worker	Revised to worker based on aerial imagery
717000.00	4673850.00	No Data	No Data	Worker	Revised to worker based on aerial imagery
717100.00	4673850.00	No Data	No Data	Worker	Revised to worker based on aerial imagery
717200.00	4673850.00	No Data	No Data	Worker	Revised to worker based on aerial imagery
710900.00	4669950.00	No Data	No Data	Residential	Revised to residential based on aerial imagery
717300.00	4673850.00	No Data	City of Lakeview	Worker	Revised based on Lakeview 2018 Zoning Map
717400.00	4673850.00	No Data	City of Lakeview	Worker	Revised based on Lakeview 2018 Zoning Map
717500.00	4673850.00	No Data	City of Lakeview	Worker	Revised based on Lakeview 2018 Zoning Map
717600.00	4673850.00	No Data	City of Lakeview	Residential	Revised based on Lakeview 2018 Zoning Map
717700.00	4673850.00	No Data	City of Lakeview	Residential	Revised based on Lakeview 2018 Zoning Map
717800.00	4673850.00	No Data	No Data	Risk not assessed	Right-of-way
717900.00	4673850.00	No Data	City of Lakeview	Risk not assessed	Right-of-way
718000.00	4673850.00	No Data	City of Lakeview	Residential	Revised based on Lakeview 2018 Zoning Map
718100.00	4673850.00	No Data	City of Lakeview	Residential	Revised based on Lakeview 2018 Zoning Map
718200.00	4673850.00	No Data	City of Lakeview	Residential	Revised based on Lakeview 2018 Zoning Map
711400.00	4669950.00	No Data	No Data	Residential	Revised to residential based on aerial imagery
718300.00	4673850.00	No Data	City of Lakeview	Residential	Revised based on Lakeview 2018 Zoning Map
718400.00	4673850.00	No Data	City of Lakeview	Child	Revised based on Lakeview 2018 Zoning Map
718500.00	4673850.00	No Data	City of Lakeview	Child	Revised based on Lakeview 2018 Zoning Map
718600.00	4673850.00	No Data	City of Lakeview	Child	Revised based on Lakeview 2018 Zoning Map
718700.00	4673850.00	No Data	City of Lakeview	Child	Revised based on Lakeview 2018 Zoning Map
718800.00	4673850.00	No Data	City of Lakeview	Child	Revised based on Lakeview 2018 Zoning Map
718900.00	4673850.00	No Data	City of Lakeview	Child	Revised based on Lakeview 2018 Zoning Map
719000.00	4673850.00	No Data	City of Lakeview	Residential	Revised based on Lakeview 2018 Zoning Map
719100.00	4673850.00	No Data	City of Lakeview	Residential	Revised based on Lakeview 2018 Zoning Map
719200.00	4673850.00	No Data	City of Lakeview	Residential	Revised based on Lakeview 2018 Zoning Map
711900.00	4669950.00	No Data	No Data	Residential	Revised to residential based on aerial imagery
719300.00	4673850.00	No Data	City of Lakeview	Residential	Revised based on Lakeview 2018 Zoning Map
719400.00	4673850.00	No Data	City of Lakeview	Residential	Revised based on Lakeview 2018 Zoning Map
719500.00	4673850.00	No Data	City of Lakeview	Residential	Revised based on Lakeview 2018 Zoning Map
719600.00	4673850.00	No Data	City of Lakeview	Residential	Revised based on Lakeview 2018 Zoning Map
719700.00	4673850.00	No Data	City of Lakeview	Residential	Revised based on Lakeview 2018 Zoning Map
719800.00	4673850.00	No Data	City of Lakeview	Residential	Revised based on Lakeview 2018 Zoning Map
719900.00	4673850.00	No Data	City of Lakeview	Residential	Revised based on Lakeview 2018 Zoning Map
720000.00	4673850.00	No Data	No Data	Acute	Revised to acute based on aerial imagery
720100.00	4673850.00	No Data	No Data	Acute	Revised to acute based on aerial imagery
720200.00	4673850.00	No Data	No Data	Acute	Revised to acute based on aerial imagery
707900.00	4665450.00	No Data	No Data	Worker	Revised to worker based on aerial imagery
712400.00	4669950.00	No Data	No Data	Worker	Revised to worker based on aerial imagery
720300.00	4673850.00	No Data	No Data	Acute	Revised to acute based on aerial imagery
720400.00	4673850.00	No Data	No Data	Acute	Revised to acute based on aerial imagery
720500.00	4673850.00	No Data	No Data	Acute	Revised to acute based on aerial imagery
720600.00	4673850.00	No Data	No Data	Acute	Revised to acute based on aerial imagery
720700.00	4673850.00	No Data	No Data	Acute	Revised to acute based on aerial imagery
715900.00	4673950.00	No Data	No Data	Worker	Revised to worker based on aerial imagery
716000.00	4673950.00	No Data	No Data	Worker	Revised to worker based on aerial imagery
716100.00	4673950.00	No Data	No Data	Worker	Revised to worker based on aerial imagery
716200.00	4673950.00	No Data	No Data	Worker	Revised to worker based on aerial imagery
716300.00	4673950.00	No Data	No Data	Worker	Revised to worker based on aerial imagery
723900.00	4669950.00	No Data	No Data	Acute	Revised to acute based on aerial imagery
716400.00	4673950.00	No Data	No Data	Worker	Revised to worker based on aerial imagery
716500.00	4673950.00	No Data	No Data	Worker	Revised to worker based on aerial imagery
716600.00	4673950.00	No Data	No Data	Worker	Revised to worker based on aerial imagery
716700.00	4673950.00	No Data	No Data	Worker	Revised to worker based on aerial imagery
716800.00	4673950.00	No Data	No Data	Worker	Revised to worker based on aerial imagery
719800.00	4673950.00	No Data	City of Lakeview	Residential	Revised based on Lakeview 2018 Zoning Map
719900.00	4673950.00	No Data	City of Lakeview	Residential	Revised based on Lakeview 2018 Zoning Map
720000.00	4673950.00	No Data	No Data	Acute	Revised to acute based on aerial imagery
720100.00	4673950.00	No Data	No Data	Acute	Revised to acute based on aerial imagery
720200.00	4673950.00	No Data	No Data	Acute	Revised to acute based on aerial imagery
724400.00	4669950.00	No Data	No Data	Acute	Revised to acute based on aerial imagery
720300.00	4673950.00	No Data	No Data	Acute	Revised to acute based on aerial imagery
720400.00	4673950.00	No Data	No Data	Acute	Revised to acute based on aerial imagery
720500.00	4673950.00	No Data	No Data	Acute	Revised to acute based on aerial imagery
720600.00	4673950.00	No Data	No Data	Acute	Revised to acute based on aerial imagery
720700.00	4673950.00	No Data	No Data	Acute	Revised to acute based on aerial imagery
715900.00	4674050.00	No Data	No Data	Worker	Revised to worker based on aerial imagery
716000.00	4674050.00	No Data	No Data	Worker	Revised to worker based on aerial imagery
716100.00	4674050.00	No Data	No Data	Worker	Revised to worker based on aerial imagery
716200.00	4674050.00	No Data	No Data	Worker	Revised to worker based on aerial imagery
716300.00	4674050.00	No Data	No Data	Worker	Revised to worker based on aerial imagery
724900.00	4669950.00	No Data	No Data	Acute	Revised to acute based on aerial imagery
716400.00	4674050.00	No Data	No Data	Worker	Revised to worker based on aerial imagery

Table 4–9
Summary of Revisions to Statewide Zoning
(Crosswalk of All Receptors)
Collins Pine Company — Lakeview, Oregon

UTM Coordinates (m)		Zoning Dataset Used for Exposure Classification		Exposure Type Classification	Reason for Exposure Type Classification Revision
Easting	Northing	Oregon Statewide	City of Lakeview		
716500.00	4674050.00	No Data	No Data	Worker	Revised to worker based on aerial imagery
716600.00	4674050.00	No Data	No Data	Worker	Revised to worker based on aerial imagery
716700.00	4674050.00	No Data	No Data	Worker	Revised to worker based on aerial imagery
716800.00	4674050.00	No Data	No Data	Worker	Revised to worker based on aerial imagery
719800.00	4674050.00	No Data	City of Lakeview	Residential	Revised based on Lakeview 2018 Zoning Map
719900.00	4674050.00	No Data	City of Lakeview	Residential	Revised based on Lakeview 2018 Zoning Map
720000.00	4674050.00	No Data	No Data	Acute	Revised to acute based on aerial imagery
720100.00	4674050.00	No Data	No Data	Acute	Revised to acute based on aerial imagery
720200.00	4674050.00	No Data	No Data	Acute	Revised to acute based on aerial imagery
725400.00	4669950.00	No Data	No Data	Acute	Revised to acute based on aerial imagery
720300.00	4674050.00	No Data	No Data	Acute	Revised to acute based on aerial imagery
720400.00	4674050.00	No Data	No Data	Acute	Revised to acute based on aerial imagery
720500.00	4674050.00	No Data	No Data	Acute	Revised to acute based on aerial imagery
720600.00	4674050.00	No Data	No Data	Acute	Revised to acute based on aerial imagery
720700.00	4674050.00	No Data	No Data	Acute	Revised to acute based on aerial imagery
715900.00	4674150.00	No Data	No Data	Worker	Revised to worker based on aerial imagery
716000.00	4674150.00	No Data	No Data	Worker	Revised to worker based on aerial imagery
716100.00	4674150.00	No Data	No Data	Worker	Revised to worker based on aerial imagery
716200.00	4674150.00	No Data	No Data	Worker	Revised to worker based on aerial imagery
716300.00	4674150.00	No Data	No Data	Worker	Revised to worker based on aerial imagery
725900.00	4669950.00	No Data	No Data	Acute	Revised to acute based on aerial imagery
716400.00	4674150.00	No Data	No Data	Worker	Revised to worker based on aerial imagery
716500.00	4674150.00	No Data	No Data	Worker	Revised to worker based on aerial imagery
716600.00	4674150.00	No Data	No Data	Worker	Revised to worker based on aerial imagery
716700.00	4674150.00	No Data	No Data	Worker	Revised to worker based on aerial imagery
716800.00	4674150.00	No Data	No Data	Worker	Revised to worker based on aerial imagery
719800.00	4674150.00	No Data	City of Lakeview	Residential	Revised based on Lakeview 2018 Zoning Map
719900.00	4674150.00	No Data	City of Lakeview	Residential	Revised based on Lakeview 2018 Zoning Map
720000.00	4674150.00	No Data	No Data	Acute	Revised to acute based on aerial imagery
720100.00	4674150.00	No Data	No Data	Acute	Revised to acute based on aerial imagery
720200.00	4674150.00	No Data	No Data	Acute	Revised to acute based on aerial imagery
726400.00	4669950.00	No Data	No Data	Acute	Revised to acute based on aerial imagery
720300.00	4674150.00	No Data	No Data	Acute	Revised to acute based on aerial imagery
720400.00	4674150.00	No Data	No Data	Acute	Revised to acute based on aerial imagery
720500.00	4674150.00	No Data	No Data	Acute	Revised to acute based on aerial imagery
720600.00	4674150.00	No Data	No Data	Acute	Revised to acute based on aerial imagery
720700.00	4674150.00	No Data	No Data	Acute	Revised to acute based on aerial imagery
715900.00	4674250.00	No Data	No Data	Worker	Revised to worker based on aerial imagery
716000.00	4674250.00	No Data	No Data	Worker	Revised to worker based on aerial imagery
716100.00	4674250.00	No Data	No Data	Worker	Revised to worker based on aerial imagery
716200.00	4674250.00	No Data	No Data	Worker	Revised to worker based on aerial imagery
716300.00	4674250.00	No Data	No Data	Worker	Revised to worker based on aerial imagery
726900.00	4669950.00	No Data	No Data	Acute	Revised to acute based on aerial imagery
716400.00	4674250.00	No Data	No Data	Worker	Revised to worker based on aerial imagery
716500.00	4674250.00	No Data	No Data	Worker	Revised to worker based on aerial imagery
716600.00	4674250.00	No Data	No Data	Worker	Revised to worker based on aerial imagery
716700.00	4674250.00	No Data	No Data	Worker	Revised to worker based on aerial imagery
716800.00	4674250.00	No Data	No Data	Worker	Revised to worker based on aerial imagery
719800.00	4674250.00	No Data	City of Lakeview	Residential	Revised based on Lakeview 2018 Zoning Map
719900.00	4674250.00	No Data	City of Lakeview	Residential	Revised based on Lakeview 2018 Zoning Map
720000.00	4674250.00	No Data	No Data	Acute	Revised to acute based on aerial imagery
720100.00	4674250.00	No Data	No Data	Acute	Revised to acute based on aerial imagery
720200.00	4674250.00	No Data	No Data	Acute	Revised to acute based on aerial imagery
727400.00	4669950.00	No Data	No Data	Acute	Revised to acute based on aerial imagery
720300.00	4674250.00	No Data	No Data	Acute	Revised to acute based on aerial imagery
720400.00	4674250.00	No Data	No Data	Acute	Revised to acute based on aerial imagery
720500.00	4674250.00	No Data	No Data	Acute	Revised to acute based on aerial imagery
720600.00	4674250.00	No Data	No Data	Acute	Revised to acute based on aerial imagery
720700.00	4674250.00	No Data	No Data	Acute	Revised to acute based on aerial imagery
715900.00	4674350.00	No Data	No Data	Worker	Revised to worker based on aerial imagery
716000.00	4674350.00	No Data	No Data	Worker	Revised to worker based on aerial imagery
716100.00	4674350.00	No Data	No Data	Worker	Revised to worker based on aerial imagery
716200.00	4674350.00	No Data	No Data	Worker	Revised to worker based on aerial imagery
716300.00	4674350.00	No Data	No Data	Worker	Revised to worker based on aerial imagery
727900.00	4669950.00	No Data	No Data	Acute	Revised to acute based on aerial imagery
716400.00	4674350.00	No Data	No Data	Worker	Revised to worker based on aerial imagery
716500.00	4674350.00	No Data	No Data	Worker	Revised to worker based on aerial imagery
716600.00	4674350.00	No Data	No Data	Worker	Revised to worker based on aerial imagery
716700.00	4674350.00	No Data	No Data	Worker	Revised to worker based on aerial imagery
716800.00	4674350.00	No Data	No Data	Worker	Revised to worker based on aerial imagery
719800.00	4674350.00	No Data	City of Lakeview	Residential	Revised based on Lakeview 2018 Zoning Map
719900.00	4674350.00	No Data	City of Lakeview	Residential	Revised based on Lakeview 2018 Zoning Map
720000.00	4674350.00	No Data	No Data	Acute	Revised to acute based on aerial imagery
720100.00	4674350.00	No Data	No Data	Acute	Revised to acute based on aerial imagery
720200.00	4674350.00	No Data	No Data	Acute	Revised to acute based on aerial imagery
708400.00	4665450.00	No Data	No Data	Worker	Revised to worker based on aerial imagery
728400.00	4669950.00	No Data	No Data	Acute	Revised to acute based on aerial imagery
720300.00	4674350.00	No Data	No Data	Acute	Revised to acute based on aerial imagery
720400.00	4674350.00	No Data	No Data	Acute	Revised to acute based on aerial imagery
720500.00	4674350.00	No Data	No Data	Acute	Revised to acute based on aerial imagery
720600.00	4674350.00	No Data	No Data	Acute	Revised to acute based on aerial imagery
720700.00	4674350.00	No Data	No Data	Acute	Revised to acute based on aerial imagery
715900.00	4674450.00	No Data	No Data	Worker	Revised to worker based on aerial imagery
716000.00	4674450.00	No Data	No Data	Worker	Revised to worker based on aerial imagery
716100.00	4674450.00	No Data	No Data	Worker	Revised to worker based on aerial imagery
716200.00	4674450.00	No Data	No Data	Worker	Revised to worker based on aerial imagery
716300.00	4674450.00	No Data	No Data	Worker	Revised to worker based on aerial imagery
728900.00	4669950.00	No Data	No Data	Acute	Revised to acute based on aerial imagery
716400.00	4674450.00	No Data	No Data	Worker	Revised to worker based on aerial imagery
716500.00	4674450.00	No Data	No Data	Worker	Revised to worker based on aerial imagery
716600.00	4674450.00	No Data	No Data	Worker	Revised to worker based on aerial imagery
716700.00	4674450.00	No Data	No Data	Worker	Revised to worker based on aerial imagery
716800.00	4674450.00	No Data	No Data	Worker	Revised to worker based on aerial imagery
719800.00	4674450.00	No Data	City of Lakeview	Residential	Revised based on Lakeview 2018 Zoning Map
719900.00	4674450.00	No Data	City of Lakeview	Residential	Revised based on Lakeview 2018 Zoning Map
720000.00	4674450.00	No Data	No Data	Acute	Revised to acute based on aerial imagery

Table 4–9
Summary of Revisions to Statewide Zoning
(Crosswalk of All Receptors)
Collins Pine Company — Lakeview, Oregon

UTM Coordinates (m)		Zoning Dataset Used for Exposure Classification		Exposure Type Classification	Reason for Exposure Type Classification Revision
Easting	Northing	Oregon Statewide	City of Lakeview		
720100.00	4674450.00	No Data	No Data	Risk not assessed	Right-of-way
720200.00	4674450.00	No Data	No Data	Acute	Revised to acute based on aerial imagery
707900.00	4670450.00	No Data	No Data	Worker	Revised to worker based on aerial imagery
720300.00	4674450.00	No Data	No Data	Acute	Revised to acute based on aerial imagery
720400.00	4674450.00	No Data	No Data	Acute	Revised to acute based on aerial imagery
720500.00	4674450.00	No Data	No Data	Acute	Revised to acute based on aerial imagery
720600.00	4674450.00	No Data	No Data	Acute	Revised to acute based on aerial imagery
720700.00	4674450.00	No Data	No Data	Acute	Revised to acute based on aerial imagery
715900.00	4674550.00	No Data	No Data	Risk not assessed	Right-of-way
716000.00	4674550.00	No Data	No Data	Risk not assessed	Right-of-way
716100.00	4674550.00	No Data	No Data	Risk not assessed	Right-of-way
716200.00	4674550.00	No Data	No Data	Risk not assessed	Right-of-way
716300.00	4674550.00	No Data	No Data	Risk not assessed	Right-of-way
708400.00	4670450.00	No Data	No Data	Worker	Revised to worker based on aerial imagery
716400.00	4674550.00	No Data	No Data	Risk not assessed	Right-of-way
716500.00	4674550.00	No Data	No Data	Risk not assessed	Right-of-way
716600.00	4674550.00	No Data	No Data	Risk not assessed	Right-of-way
716700.00	4674550.00	No Data	No Data	Worker	Revised to worker based on aerial imagery
716800.00	4674550.00	No Data	No Data	Worker	Revised to worker based on aerial imagery
719800.00	4674550.00	No Data	City of Lakeview	Residential	Revised based on Lakeview 2018 Zoning Map
719900.00	4674550.00	No Data	City of Lakeview	Residential	Revised based on Lakeview 2018 Zoning Map
720000.00	4674550.00	No Data	No Data	Acute	Revised to acute based on aerial imagery
720100.00	4674550.00	No Data	No Data	Acute	Revised to acute based on aerial imagery
720200.00	4674550.00	No Data	No Data	Acute	Revised to acute based on aerial imagery
708900.00	4670450.00	No Data	No Data	Worker	Revised to worker based on aerial imagery
720300.00	4674550.00	No Data	No Data	Acute	Revised to acute based on aerial imagery
720400.00	4674550.00	No Data	No Data	Acute	Revised to acute based on aerial imagery
720500.00	4674550.00	No Data	No Data	Risk not assessed	Right-of-way
720600.00	4674550.00	No Data	No Data	Acute	Revised to acute based on aerial imagery
720700.00	4674550.00	No Data	No Data	Acute	Revised to acute based on aerial imagery
715900.00	4674650.00	No Data	No Data	Acute	Revised to acute based on aerial imagery
716000.00	4674650.00	No Data	No Data	Acute	Revised to acute based on aerial imagery
716100.00	4674650.00	No Data	No Data	Acute	Revised to acute based on aerial imagery
716200.00	4674650.00	No Data	No Data	Acute	Revised to acute based on aerial imagery
716300.00	4674650.00	No Data	No Data	Acute	Revised to acute based on aerial imagery
709400.00	4670450.00	No Data	No Data	Worker	Revised to worker based on aerial imagery
716400.00	4674650.00	No Data	No Data	Worker	Revised to worker based on aerial imagery
716500.00	4674650.00	No Data	No Data	Worker	Revised to worker based on aerial imagery
716600.00	4674650.00	No Data	No Data	Worker	Revised to worker based on aerial imagery
716700.00	4674650.00	No Data	No Data	Residential	Revised to residential based on aerial imagery
716800.00	4674650.00	No Data	No Data	Worker	Revised to worker based on aerial imagery
719800.00	4674650.00	No Data	City of Lakeview	Residential	Revised based on Lakeview 2018 Zoning Map
719900.00	4674650.00	No Data	City of Lakeview	Residential	Revised based on Lakeview 2018 Zoning Map
720000.00	4674650.00	No Data	No Data	Acute	Revised to acute based on aerial imagery
720100.00	4674650.00	No Data	No Data	Acute	Revised to acute based on aerial imagery
720200.00	4674650.00	No Data	No Data	Acute	Revised to acute based on aerial imagery
709900.00	4670450.00	No Data	No Data	Worker	Revised to worker based on aerial imagery
720300.00	4674650.00	No Data	No Data	Acute	Revised to acute based on aerial imagery
720400.00	4674650.00	No Data	No Data	Acute	Revised to acute based on aerial imagery
720500.00	4674650.00	No Data	No Data	Acute	Revised to acute based on aerial imagery
720600.00	4674650.00	No Data	No Data	Acute	Revised to acute based on aerial imagery
720700.00	4674650.00	No Data	No Data	Acute	Revised to acute based on aerial imagery
715900.00	4674750.00	No Data	No Data	Acute	Revised to acute based on aerial imagery
716000.00	4674750.00	No Data	No Data	Acute	Revised to acute based on aerial imagery
716100.00	4674750.00	No Data	No Data	Acute	Revised to acute based on aerial imagery
716200.00	4674750.00	No Data	No Data	Acute	Revised to acute based on aerial imagery
716300.00	4674750.00	No Data	No Data	Acute	Revised to acute based on aerial imagery
710400.00	4670450.00	No Data	No Data	Worker	Revised to worker based on aerial imagery
716400.00	4674750.00	No Data	No Data	Worker	Revised to worker based on aerial imagery
716500.00	4674750.00	No Data	No Data	Worker	Revised to worker based on aerial imagery
716600.00	4674750.00	No Data	No Data	Worker	Revised to worker based on aerial imagery
716700.00	4674750.00	No Data	No Data	Residential	Revised to residential based on aerial imagery
716800.00	4674750.00	No Data	No Data	Worker	Revised to worker based on aerial imagery
719800.00	4674750.00	No Data	City of Lakeview	Residential	Revised based on Lakeview 2018 Zoning Map
719900.00	4674750.00	No Data	City of Lakeview	Residential	Revised based on Lakeview 2018 Zoning Map
720000.00	4674750.00	No Data	No Data	Acute	Revised to acute based on aerial imagery
720100.00	4674750.00	No Data	No Data	Acute	Revised to acute based on aerial imagery
720200.00	4674750.00	No Data	No Data	Acute	Revised to acute based on aerial imagery
710900.00	4670450.00	No Data	No Data	Worker	Revised to worker based on aerial imagery
720300.00	4674750.00	No Data	No Data	Acute	Revised to acute based on aerial imagery
720400.00	4674750.00	No Data	No Data	Acute	Revised to acute based on aerial imagery
720500.00	4674750.00	No Data	No Data	Acute	Revised to acute based on aerial imagery
720600.00	4674750.00	No Data	No Data	Acute	Revised to acute based on aerial imagery
720700.00	4674750.00	No Data	No Data	Acute	Revised to acute based on aerial imagery
715900.00	4674850.00	No Data	No Data	Acute	Revised to acute based on aerial imagery
716000.00	4674850.00	No Data	No Data	Acute	Revised to acute based on aerial imagery
716100.00	4674850.00	No Data	No Data	Acute	Revised to acute based on aerial imagery
716200.00	4674850.00	No Data	No Data	Acute	Revised to acute based on aerial imagery
716300.00	4674850.00	No Data	No Data	Worker	Revised to worker based on aerial imagery
711400.00	4670450.00	No Data	No Data	Worker	Revised to worker based on aerial imagery
716400.00	4674850.00	No Data	No Data	Worker	Revised to worker based on aerial imagery
716500.00	4674850.00	No Data	No Data	Worker	Revised to worker based on aerial imagery
716600.00	4674850.00	No Data	No Data	Worker	Revised to worker based on aerial imagery
716700.00	4674850.00	No Data	No Data	Worker	Revised to worker based on aerial imagery
716800.00	4674850.00	No Data	No Data	Worker	Revised to worker based on aerial imagery
719800.00	4674850.00	No Data	City of Lakeview	Residential	Revised based on Lakeview 2018 Zoning Map
719900.00	4674850.00	No Data	City of Lakeview	Residential	Revised based on Lakeview 2018 Zoning Map
720000.00	4674850.00	No Data	No Data	Acute	Revised to acute based on aerial imagery
720100.00	4674850.00	No Data	No Data	Acute	Revised to acute based on aerial imagery
720200.00	4674850.00	No Data	No Data	Acute	Revised to acute based on aerial imagery
708900.00	4665450.00	No Data	No Data	Risk not assessed	Right-of-way
711900.00	4670450.00	No Data	No Data	Worker	Revised to worker based on aerial imagery
720300.00	4674850.00	No Data	No Data	Acute	Revised to acute based on aerial imagery
720400.00	4674850.00	No Data	No Data	Acute	Revised to acute based on aerial imagery
720500.00	4674850.00	No Data	No Data	Acute	Revised to acute based on aerial imagery
720600.00	4674850.00	No Data	No Data	Acute	Revised to acute based on aerial imagery

Table 4–9
Summary of Revisions to Statewide Zoning
(Crosswalk of All Receptors)
Collins Pine Company — Lakeview, Oregon

UTM Coordinates (m)		Zoning Dataset Used for Exposure Classification		Exposure Type Classification	Reason for Exposure Type Classification Revision
Easting	Northing	Oregon Statewide	City of Lakeview		
720700.00	4674850.00	No Data	No Data	Acute	Revised to acute based on aerial imagery
715900.00	4674950.00	No Data	No Data	Acute	Revised to acute based on aerial imagery
716000.00	4674950.00	No Data	No Data	Acute	Revised to acute based on aerial imagery
716100.00	4674950.00	No Data	No Data	Acute	Revised to acute based on aerial imagery
716200.00	4674950.00	No Data	No Data	Acute	Revised to acute based on aerial imagery
716300.00	4674950.00	No Data	No Data	Worker	Revised to worker based on aerial imagery
712400.00	4670450.00	No Data	No Data	Worker	Revised to worker based on aerial imagery
716400.00	4674950.00	No Data	No Data	Worker	Revised to worker based on aerial imagery
716500.00	4674950.00	No Data	No Data	Worker	Revised to worker based on aerial imagery
716600.00	4674950.00	No Data	No Data	Worker	Revised to worker based on aerial imagery
716700.00	4674950.00	No Data	No Data	Worker	Revised to worker based on aerial imagery
716800.00	4674950.00	No Data	No Data	Worker	Revised to worker based on aerial imagery
719800.00	4674950.00	No Data	City of Lakeview	Residential	Revised based on Lakeview 2018 Zoning Map
719900.00	4674950.00	No Data	City of Lakeview	Residential	Revised based on Lakeview 2018 Zoning Map
720000.00	4674950.00	No Data	No Data	Acute	Revised to acute based on aerial imagery
720100.00	4674950.00	No Data	No Data	Acute	Revised to acute based on aerial imagery
720200.00	4674950.00	No Data	No Data	Acute	Revised to acute based on aerial imagery
723900.00	4670450.00	No Data	No Data	Acute	Revised to acute based on aerial imagery
720300.00	4674950.00	No Data	No Data	Acute	Revised to acute based on aerial imagery
720400.00	4674950.00	No Data	No Data	Acute	Revised to acute based on aerial imagery
720500.00	4674950.00	No Data	No Data	Acute	Revised to acute based on aerial imagery
720600.00	4674950.00	No Data	No Data	Acute	Revised to acute based on aerial imagery
720700.00	4674950.00	No Data	No Data	Acute	Revised to acute based on aerial imagery
715900.00	4675050.00	No Data	No Data	Acute	Revised to acute based on aerial imagery
716000.00	4675050.00	No Data	No Data	Acute	Revised to acute based on aerial imagery
716100.00	4675050.00	No Data	No Data	Worker	Revised to worker based on aerial imagery
716200.00	4675050.00	No Data	No Data	Worker	Revised to worker based on aerial imagery
716300.00	4675050.00	No Data	No Data	Worker	Revised to worker based on aerial imagery
724400.00	4670450.00	No Data	No Data	Acute	Revised to acute based on aerial imagery
716400.00	4675050.00	No Data	No Data	Worker	Revised to worker based on aerial imagery
716500.00	4675050.00	No Data	No Data	Worker	Revised to worker based on aerial imagery
716600.00	4675050.00	No Data	No Data	Worker	Revised to worker based on aerial imagery
716700.00	4675050.00	No Data	No Data	Worker	Revised to worker based on aerial imagery
716800.00	4675050.00	No Data	No Data	Worker	Revised to worker based on aerial imagery
719800.00	4675050.00	No Data	City of Lakeview	Residential	Revised based on Lakeview 2018 Zoning Map
719900.00	4675050.00	No Data	City of Lakeview	Acute	Revised to acute based on aerial imagery
720000.00	4675050.00	No Data	No Data	Acute	Revised to acute based on aerial imagery
720100.00	4675050.00	No Data	No Data	Acute	Revised to acute based on aerial imagery
720200.00	4675050.00	No Data	No Data	Acute	Revised to acute based on aerial imagery
724900.00	4670450.00	No Data	No Data	Acute	Revised to acute based on aerial imagery
720300.00	4675050.00	No Data	No Data	Acute	Revised to acute based on aerial imagery
720400.00	4675050.00	No Data	No Data	Acute	Revised to acute based on aerial imagery
720500.00	4675050.00	No Data	No Data	Acute	Revised to acute based on aerial imagery
720600.00	4675050.00	No Data	No Data	Acute	Revised to acute based on aerial imagery
720700.00	4675050.00	No Data	No Data	Acute	Revised to acute based on aerial imagery
715900.00	4675150.00	No Data	No Data	Acute	Revised to acute based on aerial imagery
716000.00	4675150.00	No Data	No Data	Worker	Revised to worker based on aerial imagery
716100.00	4675150.00	No Data	No Data	Worker	Revised to worker based on aerial imagery
716200.00	4675150.00	No Data	No Data	Worker	Revised to worker based on aerial imagery
716300.00	4675150.00	No Data	No Data	Worker	Revised to worker based on aerial imagery
725400.00	4670450.00	No Data	No Data	Acute	Revised to acute based on aerial imagery
716400.00	4675150.00	No Data	No Data	Worker	Revised to worker based on aerial imagery
716500.00	4675150.00	No Data	No Data	Worker	Revised to worker based on aerial imagery
716600.00	4675150.00	No Data	No Data	Worker	Revised to worker based on aerial imagery
716700.00	4675150.00	No Data	No Data	Worker	Revised to worker based on aerial imagery
716800.00	4675150.00	No Data	No Data	Worker	Revised to worker based on aerial imagery
719800.00	4675150.00	No Data	City of Lakeview	Residential	Revised based on Lakeview 2018 Zoning Map
719900.00	4675150.00	No Data	City of Lakeview	Acute	Revised to acute based on aerial imagery
720000.00	4675150.00	No Data	No Data	Acute	Revised to acute based on aerial imagery
720100.00	4675150.00	No Data	No Data	Acute	Revised to acute based on aerial imagery
720200.00	4675150.00	No Data	No Data	Acute	Revised to acute based on aerial imagery
725900.00	4670450.00	No Data	No Data	Acute	Revised to acute based on aerial imagery
720300.00	4675150.00	No Data	No Data	Acute	Revised to acute based on aerial imagery
720400.00	4675150.00	No Data	No Data	Acute	Revised to acute based on aerial imagery
720500.00	4675150.00	No Data	No Data	Acute	Revised to acute based on aerial imagery
720600.00	4675150.00	No Data	No Data	Acute	Revised to acute based on aerial imagery
720700.00	4675150.00	No Data	No Data	Acute	Revised to acute based on aerial imagery
715900.00	4675250.00	No Data	No Data	Worker	Revised to worker based on aerial imagery
716000.00	4675250.00	No Data	No Data	Worker	Revised to worker based on aerial imagery
716100.00	4675250.00	No Data	No Data	Worker	Revised to worker based on aerial imagery
716200.00	4675250.00	No Data	No Data	Worker	Revised to worker based on aerial imagery
716300.00	4675250.00	No Data	No Data	Worker	Revised to worker based on aerial imagery
726400.00	4670450.00	No Data	No Data	Acute	Revised to acute based on aerial imagery
716400.00	4675250.00	No Data	No Data	Worker	Revised to worker based on aerial imagery
716500.00	4675250.00	No Data	No Data	Worker	Revised to worker based on aerial imagery
716600.00	4675250.00	No Data	No Data	Worker	Revised to worker based on aerial imagery
716700.00	4675250.00	No Data	No Data	Worker	Revised to worker based on aerial imagery
716800.00	4675250.00	No Data	No Data	Worker	Revised to worker based on aerial imagery
719800.00	4675250.00	No Data	City of Lakeview	Residential	Revised based on Lakeview 2018 Zoning Map
719900.00	4675250.00	No Data	City of Lakeview	Acute	Revised to acute based on aerial imagery
720000.00	4675250.00	No Data	No Data	Acute	Revised to acute based on aerial imagery
720100.00	4675250.00	No Data	No Data	Acute	Revised to acute based on aerial imagery
720200.00	4675250.00	No Data	No Data	Acute	Revised to acute based on aerial imagery
726900.00	4670450.00	No Data	No Data	Acute	Revised to acute based on aerial imagery
720300.00	4675250.00	No Data	No Data	Acute	Revised to acute based on aerial imagery
720400.00	4675250.00	No Data	No Data	Acute	Revised to acute based on aerial imagery
720500.00	4675250.00	No Data	No Data	Acute	Revised to acute based on aerial imagery
720600.00	4675250.00	No Data	No Data	Acute	Revised to acute based on aerial imagery
720700.00	4675250.00	No Data	No Data	Acute	Revised to acute based on aerial imagery
715900.00	4675350.00	No Data	No Data	Worker	Revised to worker based on aerial imagery
716000.00	4675350.00	No Data	No Data	Worker	Revised to worker based on aerial imagery
716100.00	4675350.00	No Data	No Data	Worker	Revised to worker based on aerial imagery
716200.00	4675350.00	No Data	No Data	Worker	Revised to worker based on aerial imagery
716300.00	4675350.00	No Data	No Data	Worker	Revised to worker based on aerial imagery
727400.00	4670450.00	No Data	No Data	Acute	Revised to acute based on aerial imagery
716400.00	4675350.00	No Data	No Data	Worker	Revised to worker based on aerial imagery

Table 4–9
Summary of Revisions to Statewide Zoning
(Crosswalk of All Receptors)
Collins Pine Company — Lakeview, Oregon

UTM Coordinates (m)		Zoning Dataset Used for Exposure Classification		Exposure Type Classification	Reason for Exposure Type Classification Revision
Easting	Northing	Oregon Statewide	City of Lakeview		
716500.00	4675350.00	No Data	No Data	Worker	Revised to worker based on aerial imagery
716600.00	4675350.00	No Data	No Data	Worker	Revised to worker based on aerial imagery
716700.00	4675350.00	No Data	No Data	Worker	Revised to worker based on aerial imagery
716800.00	4675350.00	No Data	No Data	Worker	Revised to worker based on aerial imagery
719800.00	4675350.00	No Data	No Data	Acute	Revised to acute based on aerial imagery
719900.00	4675350.00	No Data	No Data	Acute	Revised to acute based on aerial imagery
720000.00	4675350.00	No Data	No Data	Acute	Revised to acute based on aerial imagery
720100.00	4675350.00	No Data	No Data	Acute	Revised to acute based on aerial imagery
720200.00	4675350.00	No Data	No Data	Acute	Revised to acute based on aerial imagery
709400.00	4665450.00	No Data	No Data	Worker	Revised to worker based on aerial imagery
727900.00	4670450.00	No Data	No Data	Acute	Revised to acute based on aerial imagery
720300.00	4675350.00	No Data	No Data	Acute	Revised to acute based on aerial imagery
720400.00	4675350.00	No Data	No Data	Acute	Revised to acute based on aerial imagery
720500.00	4675350.00	No Data	No Data	Acute	Revised to acute based on aerial imagery
720600.00	4675350.00	No Data	No Data	Acute	Revised to acute based on aerial imagery
720700.00	4675350.00	No Data	No Data	Acute	Revised to acute based on aerial imagery
715900.00	4675450.00	No Data	No Data	Worker	Revised to worker based on aerial imagery
716000.00	4675450.00	No Data	No Data	Worker	Revised to worker based on aerial imagery
716100.00	4675450.00	No Data	No Data	Worker	Revised to worker based on aerial imagery
716200.00	4675450.00	No Data	No Data	Worker	Revised to worker based on aerial imagery
716300.00	4675450.00	No Data	No Data	Worker	Revised to worker based on aerial imagery
728400.00	4670450.00	No Data	No Data	Acute	Revised to acute based on aerial imagery
716400.00	4675450.00	No Data	No Data	Worker	Revised to worker based on aerial imagery
716500.00	4675450.00	No Data	No Data	Worker	Revised to worker based on aerial imagery
716600.00	4675450.00	No Data	No Data	Worker	Revised to worker based on aerial imagery
716700.00	4675450.00	No Data	No Data	Worker	Revised to worker based on aerial imagery
716800.00	4675450.00	No Data	No Data	Worker	Revised to worker based on aerial imagery
719800.00	4675450.00	No Data	No Data	Acute	Revised to acute based on aerial imagery
719900.00	4675450.00	No Data	No Data	Acute	Revised to acute based on aerial imagery
720000.00	4675450.00	No Data	No Data	Acute	Revised to acute based on aerial imagery
720100.00	4675450.00	No Data	No Data	Acute	Revised to acute based on aerial imagery
720200.00	4675450.00	No Data	No Data	Acute	Revised to acute based on aerial imagery
728900.00	4670450.00	No Data	No Data	Acute	Revised to acute based on aerial imagery
720300.00	4675450.00	No Data	No Data	Acute	Revised to acute based on aerial imagery
720400.00	4675450.00	No Data	No Data	Acute	Revised to acute based on aerial imagery
720500.00	4675450.00	No Data	No Data	Acute	Revised to acute based on aerial imagery
720600.00	4675450.00	No Data	No Data	Acute	Revised to acute based on aerial imagery
720700.00	4675450.00	No Data	No Data	Acute	Revised to acute based on aerial imagery
715900.00	4675550.00	No Data	No Data	Worker	Revised to worker based on aerial imagery
716000.00	4675550.00	No Data	No Data	Worker	Revised to worker based on aerial imagery
716100.00	4675550.00	No Data	No Data	Worker	Revised to worker based on aerial imagery
716200.00	4675550.00	No Data	No Data	Worker	Revised to worker based on aerial imagery
716300.00	4675550.00	No Data	No Data	Worker	Revised to worker based on aerial imagery
707900.00	4670950.00	No Data	No Data	Worker	Revised to worker based on aerial imagery
716400.00	4675550.00	No Data	No Data	Worker	Revised to worker based on aerial imagery
716500.00	4675550.00	No Data	No Data	Worker	Revised to worker based on aerial imagery
716600.00	4675550.00	No Data	No Data	Worker	Revised to worker based on aerial imagery
716700.00	4675550.00	No Data	No Data	Worker	Revised to worker based on aerial imagery
716800.00	4675550.00	No Data	No Data	Worker	Revised to worker based on aerial imagery
719800.00	4675550.00	No Data	No Data	Acute	Revised to acute based on aerial imagery
719900.00	4675550.00	No Data	No Data	Acute	Revised to acute based on aerial imagery
720000.00	4675550.00	No Data	No Data	Acute	Revised to acute based on aerial imagery
720100.00	4675550.00	No Data	No Data	Acute	Revised to acute based on aerial imagery
720200.00	4675550.00	No Data	No Data	Acute	Revised to acute based on aerial imagery
708400.00	4670950.00	No Data	No Data	Worker	Revised to worker based on aerial imagery
720300.00	4675550.00	No Data	No Data	Acute	Revised to acute based on aerial imagery
720400.00	4675550.00	No Data	No Data	Acute	Revised to acute based on aerial imagery
720500.00	4675550.00	No Data	No Data	Acute	Revised to acute based on aerial imagery
720600.00	4675550.00	No Data	No Data	Acute	Revised to acute based on aerial imagery
720700.00	4675550.00	No Data	No Data	Acute	Revised to acute based on aerial imagery
715900.00	4675650.00	No Data	No Data	Worker	Revised to worker based on aerial imagery
716000.00	4675650.00	No Data	No Data	Worker	Revised to worker based on aerial imagery
716100.00	4675650.00	No Data	No Data	Worker	Revised to worker based on aerial imagery
716200.00	4675650.00	No Data	No Data	Worker	Revised to worker based on aerial imagery
716300.00	4675650.00	No Data	No Data	Worker	Revised to worker based on aerial imagery
708900.00	4670950.00	No Data	No Data	Worker	Revised to worker based on aerial imagery
716400.00	4675650.00	No Data	No Data	Worker	Revised to worker based on aerial imagery
716500.00	4675650.00	No Data	No Data	Worker	Revised to worker based on aerial imagery
716600.00	4675650.00	No Data	No Data	Worker	Revised to worker based on aerial imagery
716700.00	4675650.00	No Data	No Data	Worker	Revised to worker based on aerial imagery
716800.00	4675650.00	No Data	No Data	Worker	Revised to worker based on aerial imagery
719800.00	4675650.00	No Data	No Data	Acute	Revised to acute based on aerial imagery
719900.00	4675650.00	No Data	No Data	Acute	Revised to acute based on aerial imagery
720000.00	4675650.00	No Data	No Data	Acute	Revised to acute based on aerial imagery
720100.00	4675650.00	No Data	No Data	Acute	Revised to acute based on aerial imagery
720200.00	4675650.00	No Data	No Data	Acute	Revised to acute based on aerial imagery
709400.00	4670950.00	No Data	No Data	Worker	Revised to worker based on aerial imagery
720300.00	4675650.00	No Data	No Data	Acute	Revised to acute based on aerial imagery
720400.00	4675650.00	No Data	No Data	Acute	Revised to acute based on aerial imagery
720500.00	4675650.00	No Data	No Data	Acute	Revised to acute based on aerial imagery
720600.00	4675650.00	No Data	No Data	Acute	Revised to acute based on aerial imagery
720700.00	4675650.00	No Data	No Data	Acute	Revised to acute based on aerial imagery
715900.00	4675750.00	No Data	No Data	Worker	Revised to worker based on aerial imagery
716000.00	4675750.00	No Data	No Data	Worker	Revised to worker based on aerial imagery
716100.00	4675750.00	No Data	No Data	Worker	Revised to worker based on aerial imagery
716200.00	4675750.00	No Data	No Data	Worker	Revised to worker based on aerial imagery
716300.00	4675750.00	No Data	No Data	Worker	Revised to worker based on aerial imagery
709900.00	4670950.00	No Data	No Data	Residential	Revised to residential based on aerial imagery
716400.00	4675750.00	No Data	No Data	Worker	Revised to worker based on aerial imagery
716500.00	4675750.00	No Data	No Data	Worker	Revised to worker based on aerial imagery
716600.00	4675750.00	No Data	No Data	Worker	Revised to worker based on aerial imagery
716700.00	4675750.00	No Data	No Data	Worker	Revised to worker based on aerial imagery
716800.00	4675750.00	No Data	No Data	Worker	Revised to worker based on aerial imagery
719800.00	4675750.00	No Data	No Data	Acute	Revised to acute based on aerial imagery
719900.00	4675750.00	No Data	No Data	Acute	Revised to acute based on aerial imagery
720000.00	4675750.00	No Data	No Data	Acute	Revised to acute based on aerial imagery

Table 4–9
Summary of Revisions to Statewide Zoning
(Crosswalk of All Receptors)
Collins Pine Company — Lakeview, Oregon

UTM Coordinates (m)		Zoning Dataset Used for Exposure Classification		Exposure Type Classification	Reason for Exposure Type Classification Revision
Easting	Northing	Oregon Statewide	City of Lakeview		
720100.00	4675750.00	No Data	No Data	Acute	Revised to acute based on aerial imagery
720200.00	4675750.00	No Data	No Data	Acute	Revised to acute based on aerial imagery
710400.00	4670950.00	No Data	No Data	Residential	Revised to residential based on aerial imagery
720300.00	4675750.00	No Data	No Data	Acute	Revised to acute based on aerial imagery
720400.00	4675750.00	No Data	No Data	Worker	Revised to worker based on aerial imagery
720500.00	4675750.00	No Data	No Data	Worker	Revised to worker based on aerial imagery
720600.00	4675750.00	No Data	No Data	Worker	Revised to worker based on aerial imagery
720700.00	4675750.00	No Data	No Data	Acute	Revised to acute based on aerial imagery
715900.00	4675850.00	No Data	No Data	Worker	Revised to worker based on aerial imagery
716000.00	4675850.00	No Data	No Data	Worker	Revised to worker based on aerial imagery
716100.00	4675850.00	No Data	No Data	Worker	Revised to worker based on aerial imagery
716200.00	4675850.00	No Data	No Data	Worker	Revised to worker based on aerial imagery
716300.00	4675850.00	No Data	No Data	Worker	Revised to worker based on aerial imagery
710900.00	4670950.00	No Data	No Data	Worker	Revised to worker based on aerial imagery
716400.00	4675850.00	No Data	No Data	Worker	Revised to worker based on aerial imagery
716500.00	4675850.00	No Data	No Data	Worker	Revised to worker based on aerial imagery
716600.00	4675850.00	No Data	No Data	Worker	Revised to worker based on aerial imagery
716700.00	4675850.00	No Data	City of Lakeview	Worker	Revised to worker based on aerial imagery
716800.00	4675850.00	No Data	City of Lakeview	Worker	Revised to worker based on aerial imagery
719800.00	4675850.00	No Data	No Data	Acute	Revised to acute based on aerial imagery
719900.00	4675850.00	No Data	No Data	Acute	Revised to acute based on aerial imagery
720000.00	4675850.00	No Data	No Data	Acute	Revised to acute based on aerial imagery
720100.00	4675850.00	No Data	No Data	Acute	Revised to acute based on aerial imagery
720200.00	4675850.00	No Data	No Data	Acute	Revised to acute based on aerial imagery
709900.00	4665450.00	No Data	No Data	Worker	Revised to worker based on aerial imagery
711400.00	4670950.00	No Data	No Data	Worker	Revised to worker based on aerial imagery
720300.00	4675850.00	No Data	No Data	Acute	Revised to acute based on aerial imagery
720400.00	4675850.00	No Data	No Data	Worker	Revised to worker based on aerial imagery
720500.00	4675850.00	No Data	No Data	Worker	Revised to worker based on aerial imagery
720600.00	4675850.00	No Data	No Data	Worker	Revised to worker based on aerial imagery
720700.00	4675850.00	No Data	No Data	Worker	Revised to worker based on aerial imagery
715900.00	4675950.00	No Data	No Data	Worker	Revised to worker based on aerial imagery
716000.00	4675950.00	No Data	No Data	Worker	Revised to worker based on aerial imagery
716100.00	4675950.00	No Data	No Data	Worker	Revised to worker based on aerial imagery
716200.00	4675950.00	No Data	No Data	Worker	Revised to worker based on aerial imagery
716300.00	4675950.00	No Data	No Data	Worker	Revised to worker based on aerial imagery
711900.00	4670950.00	No Data	No Data	Residential	Revised to residential based on aerial imagery
716400.00	4675950.00	No Data	No Data	Worker	Revised to worker based on aerial imagery
716500.00	4675950.00	No Data	No Data	Worker	Revised to worker based on aerial imagery
716600.00	4675950.00	No Data	No Data	Worker	Revised to worker based on aerial imagery
716700.00	4675950.00	No Data	City of Lakeview	Worker	Revised to worker based on aerial imagery
716800.00	4675950.00	No Data	City of Lakeview	Worker	Revised to worker based on aerial imagery
719800.00	4675950.00	No Data	No Data	Acute	Revised to acute based on aerial imagery
719900.00	4675950.00	No Data	No Data	Acute	Revised to acute based on aerial imagery
720000.00	4675950.00	No Data	No Data	Acute	Revised to acute based on aerial imagery
720100.00	4675950.00	No Data	No Data	Acute	Revised to acute based on aerial imagery
720200.00	4675950.00	No Data	No Data	Acute	Revised to acute based on aerial imagery
712400.00	4670950.00	No Data	No Data	Worker	Revised to worker based on aerial imagery
720300.00	4675950.00	No Data	No Data	Acute	Revised to acute based on aerial imagery
720400.00	4675950.00	No Data	No Data	Worker	Revised to worker based on aerial imagery
720500.00	4675950.00	No Data	No Data	Worker	Revised to worker based on aerial imagery
720600.00	4675950.00	No Data	No Data	Worker	Revised to worker based on aerial imagery
720700.00	4675950.00	No Data	No Data	Worker	Revised to worker based on aerial imagery
715900.00	4676050.00	No Data	No Data	Worker	Revised to worker based on aerial imagery
716000.00	4676050.00	No Data	No Data	Worker	Revised to worker based on aerial imagery
716100.00	4676050.00	No Data	No Data	Worker	Revised to worker based on aerial imagery
716200.00	4676050.00	No Data	No Data	Worker	Revised to worker based on aerial imagery
716300.00	4676050.00	No Data	No Data	Worker	Revised to worker based on aerial imagery
723900.00	4670950.00	No Data	No Data	Acute	Revised to acute based on aerial imagery
716400.00	4676050.00	No Data	No Data	Worker	Revised to worker based on aerial imagery
716500.00	4676050.00	No Data	No Data	Worker	Revised to worker based on aerial imagery
716600.00	4676050.00	No Data	No Data	Worker	Revised to worker based on aerial imagery
716700.00	4676050.00	No Data	City of Lakeview	Worker	Revised to worker based on aerial imagery
716800.00	4676050.00	No Data	City of Lakeview	Worker	Revised to worker based on aerial imagery
719800.00	4676050.00	No Data	No Data	Acute	Revised to acute based on aerial imagery
719900.00	4676050.00	No Data	No Data	Acute	Revised to acute based on aerial imagery
720000.00	4676050.00	No Data	No Data	Acute	Revised to acute based on aerial imagery
720100.00	4676050.00	No Data	No Data	Acute	Revised to acute based on aerial imagery
720200.00	4676050.00	No Data	No Data	Acute	Revised to acute based on aerial imagery
724400.00	4670950.00	No Data	No Data	Acute	Revised to acute based on aerial imagery
720300.00	4676050.00	No Data	No Data	Acute	Revised to acute based on aerial imagery
720400.00	4676050.00	No Data	No Data	Worker	Revised to worker based on aerial imagery
720500.00	4676050.00	No Data	No Data	Worker	Revised to worker based on aerial imagery
720600.00	4676050.00	No Data	No Data	Worker	Revised to worker based on aerial imagery
720700.00	4676050.00	No Data	No Data	Worker	Revised to worker based on aerial imagery
715900.00	4676150.00	No Data	No Data	Worker	Revised to worker based on aerial imagery
716000.00	4676150.00	No Data	No Data	Worker	Revised to worker based on aerial imagery
716100.00	4676150.00	No Data	No Data	Worker	Revised to worker based on aerial imagery
716200.00	4676150.00	No Data	No Data	Worker	Revised to worker based on aerial imagery
716300.00	4676150.00	No Data	No Data	Worker	Revised to worker based on aerial imagery
724900.00	4670950.00	No Data	No Data	Acute	Revised to acute based on aerial imagery
716400.00	4676150.00	No Data	No Data	Worker	Revised to worker based on aerial imagery
716500.00	4676150.00	No Data	No Data	Worker	Revised to worker based on aerial imagery
716600.00	4676150.00	No Data	No Data	Worker	Revised to worker based on aerial imagery
716700.00	4676150.00	No Data	City of Lakeview	Worker	Revised to worker based on aerial imagery
716800.00	4676150.00	No Data	City of Lakeview	Worker	Revised to worker based on aerial imagery
719800.00	4676150.00	No Data	No Data	Acute	Revised to acute based on aerial imagery
719900.00	4676150.00	No Data	No Data	Acute	Revised to acute based on aerial imagery
720000.00	4676150.00	No Data	No Data	Acute	Revised to acute based on aerial imagery
720100.00	4676150.00	No Data	No Data	Acute	Revised to acute based on aerial imagery
720200.00	4676150.00	No Data	No Data	Acute	Revised to acute based on aerial imagery
725400.00	4670950.00	No Data	No Data	Acute	Revised to acute based on aerial imagery
720300.00	4676150.00	No Data	No Data	Acute	Revised to acute based on aerial imagery
720400.00	4676150.00	No Data	No Data	Worker	Revised to worker based on aerial imagery
720500.00	4676150.00	No Data	No Data	Worker	Revised to worker based on aerial imagery
720600.00	4676150.00	No Data	No Data	Worker	Revised to worker based on aerial imagery

Table 4–9
Summary of Revisions to Statewide Zoning
(Crosswalk of All Receptors)
Collins Pine Company — Lakeview, Oregon

UTM Coordinates (m)		Zoning Dataset Used for Exposure Classification		Exposure Type Classification	Reason for Exposure Type Classification Revision
Easting	Northing	Oregon Statewide	City of Lakeview		
720700.00	4676150.00	No Data	No Data	Worker	Revised to worker based on aerial imagery
715900.00	4676250.00	No Data	No Data	Worker	Revised to worker based on aerial imagery
716000.00	4676250.00	No Data	No Data	Worker	Revised to worker based on aerial imagery
716100.00	4676250.00	No Data	No Data	Worker	Revised to worker based on aerial imagery
716200.00	4676250.00	No Data	No Data	Worker	Revised to worker based on aerial imagery
716300.00	4676250.00	No Data	No Data	Worker	Revised to worker based on aerial imagery
725900.00	4670950.00	No Data	No Data	Acute	Revised to acute based on aerial imagery
716400.00	4676250.00	No Data	No Data	Worker	Revised to worker based on aerial imagery
716500.00	4676250.00	No Data	No Data	Worker	Revised to worker based on aerial imagery
716600.00	4676250.00	No Data	No Data	Worker	Revised to worker based on aerial imagery
716700.00	4676250.00	No Data	City of Lakeview	Worker	Revised based on Lakeview 2018 Zoning Map
716800.00	4676250.00	No Data	City of Lakeview	Worker	Revised based on Lakeview 2018 Zoning Map
719800.00	4676250.00	No Data	No Data	Acute	Revised to acute based on aerial imagery
719900.00	4676250.00	No Data	No Data	Acute	Revised to acute based on aerial imagery
720000.00	4676250.00	No Data	No Data	Acute	Revised to acute based on aerial imagery
720100.00	4676250.00	No Data	No Data	Acute	Revised to acute based on aerial imagery
720200.00	4676250.00	No Data	No Data	Acute	Revised to acute based on aerial imagery
726400.00	4670950.00	No Data	No Data	Acute	Revised to acute based on aerial imagery
720300.00	4676250.00	No Data	No Data	Acute	Revised to acute based on aerial imagery
720400.00	4676250.00	No Data	No Data	Acute	Revised to acute based on aerial imagery
720500.00	4676250.00	No Data	No Data	Acute	Revised to acute based on aerial imagery
720600.00	4676250.00	No Data	No Data	Acute	Revised to acute based on aerial imagery
720700.00	4676250.00	No Data	No Data	Acute	Revised to acute based on aerial imagery
715900.00	4676350.00	No Data	No Data	Worker	Revised to worker based on aerial imagery
716000.00	4676350.00	No Data	No Data	Worker	Revised to worker based on aerial imagery
716100.00	4676350.00	No Data	No Data	Worker	Revised to worker based on aerial imagery
716200.00	4676350.00	No Data	No Data	Worker	Revised to worker based on aerial imagery
716300.00	4676350.00	No Data	No Data	Worker	Revised to worker based on aerial imagery
726900.00	4670950.00	No Data	No Data	Acute	Revised to acute based on aerial imagery
716400.00	4676350.00	No Data	No Data	Worker	Revised to worker based on aerial imagery
716500.00	4676350.00	No Data	No Data	Worker	Revised to worker based on aerial imagery
716600.00	4676350.00	No Data	No Data	Worker	Revised to worker based on aerial imagery
716700.00	4676350.00	No Data	City of Lakeview	Worker	Revised based on Lakeview 2018 Zoning Map
716800.00	4676350.00	No Data	City of Lakeview	Worker	Revised based on Lakeview 2018 Zoning Map
719800.00	4676350.00	No Data	No Data	Acute	Revised to acute based on aerial imagery
719900.00	4676350.00	No Data	No Data	Acute	Revised to acute based on aerial imagery
720000.00	4676350.00	No Data	No Data	Acute	Revised to acute based on aerial imagery
720100.00	4676350.00	No Data	No Data	Acute	Revised to acute based on aerial imagery
720200.00	4676350.00	No Data	No Data	Acute	Revised to acute based on aerial imagery
710400.00	4665450.00	No Data	No Data	Worker	Revised to worker based on aerial imagery
727400.00	4670950.00	No Data	No Data	Acute	Revised to acute based on aerial imagery
720300.00	4676350.00	No Data	No Data	Acute	Revised to acute based on aerial imagery
720400.00	4676350.00	No Data	No Data	Acute	Revised to acute based on aerial imagery
720500.00	4676350.00	No Data	No Data	Acute	Revised to acute based on aerial imagery
720600.00	4676350.00	No Data	No Data	Acute	Revised to acute based on aerial imagery
720700.00	4676350.00	No Data	No Data	Acute	Revised to acute based on aerial imagery
715900.00	4676450.00	No Data	No Data	Worker	Revised to worker based on aerial imagery
716000.00	4676450.00	No Data	No Data	Worker	Revised to worker based on aerial imagery
716100.00	4676450.00	No Data	No Data	Worker	Revised to worker based on aerial imagery
716200.00	4676450.00	No Data	No Data	Worker	Revised to worker based on aerial imagery
716300.00	4676450.00	No Data	No Data	Worker	Revised to worker based on aerial imagery
727900.00	4670950.00	No Data	No Data	Acute	Revised to acute based on aerial imagery
716400.00	4676450.00	No Data	No Data	Worker	Revised to worker based on aerial imagery
716500.00	4676450.00	No Data	No Data	Worker	Revised to worker based on aerial imagery
716600.00	4676450.00	No Data	No Data	Worker	Revised to worker based on aerial imagery
716700.00	4676450.00	No Data	City of Lakeview	Worker	Revised based on Lakeview 2018 Zoning Map
716800.00	4676450.00	No Data	City of Lakeview	Worker	Revised based on Lakeview 2018 Zoning Map
719800.00	4676450.00	No Data	No Data	Acute	Revised to acute based on aerial imagery
719900.00	4676450.00	No Data	No Data	Acute	Revised to acute based on aerial imagery
720000.00	4676450.00	No Data	No Data	Acute	Revised to acute based on aerial imagery
720100.00	4676450.00	No Data	No Data	Acute	Revised to acute based on aerial imagery
720200.00	4676450.00	No Data	No Data	Acute	Revised to acute based on aerial imagery
728400.00	4670950.00	No Data	No Data	Acute	Revised to acute based on aerial imagery
720300.00	4676450.00	No Data	No Data	Acute	Revised to acute based on aerial imagery
720400.00	4676450.00	No Data	No Data	Acute	Revised to acute based on aerial imagery
720500.00	4676450.00	No Data	No Data	Acute	Revised to acute based on aerial imagery
720600.00	4676450.00	No Data	No Data	Acute	Revised to acute based on aerial imagery
720700.00	4676450.00	No Data	No Data	Acute	Revised to acute based on aerial imagery
715900.00	4676550.00	No Data	No Data	Worker	Revised to worker based on aerial imagery
716000.00	4676550.00	No Data	No Data	Worker	Revised to worker based on aerial imagery
716100.00	4676550.00	No Data	No Data	Worker	Revised to worker based on aerial imagery
716200.00	4676550.00	No Data	No Data	Worker	Revised to worker based on aerial imagery
716300.00	4676550.00	No Data	No Data	Worker	Revised to worker based on aerial imagery
728900.00	4670950.00	No Data	No Data	Acute	Revised to acute based on aerial imagery
716400.00	4676550.00	No Data	No Data	Worker	Revised to worker based on aerial imagery
716500.00	4676550.00	No Data	No Data	Worker	Revised to worker based on aerial imagery
716600.00	4676550.00	No Data	No Data	Worker	Revised to worker based on aerial imagery
716700.00	4676550.00	No Data	City of Lakeview	Worker	Revised based on Lakeview 2018 Zoning Map
716800.00	4676550.00	No Data	City of Lakeview	Worker	Revised based on Lakeview 2018 Zoning Map
719800.00	4676550.00	No Data	No Data	Acute	Revised to acute based on aerial imagery
719900.00	4676550.00	No Data	No Data	Acute	Revised to acute based on aerial imagery
720000.00	4676550.00	No Data	No Data	Acute	Revised to acute based on aerial imagery
720100.00	4676550.00	No Data	No Data	Acute	Revised to acute based on aerial imagery
720200.00	4676550.00	No Data	No Data	Acute	Revised to acute based on aerial imagery
707900.00	4671450.00	No Data	No Data	Worker	Revised to worker based on aerial imagery
720300.00	4676550.00	No Data	No Data	Acute	Revised to acute based on aerial imagery
720400.00	4676550.00	No Data	No Data	Acute	Revised to acute based on aerial imagery
720500.00	4676550.00	No Data	No Data	Acute	Revised to acute based on aerial imagery
720600.00	4676550.00	No Data	No Data	Acute	Revised to acute based on aerial imagery
720700.00	4676550.00	No Data	No Data	Acute	Revised to acute based on aerial imagery
715900.00	4676650.00	No Data	No Data	Worker	Revised to worker based on aerial imagery
716000.00	4676650.00	No Data	No Data	Worker	Revised to worker based on aerial imagery
716100.00	4676650.00	No Data	No Data	Worker	Revised to worker based on aerial imagery
716200.00	4676650.00	No Data	No Data	Worker	Revised to worker based on aerial imagery
716300.00	4676650.00	No Data	No Data	Worker	Revised to worker based on aerial imagery
708400.00	4671450.00	No Data	No Data	Worker	Revised to worker based on aerial imagery

Table 4–9
Summary of Revisions to Statewide Zoning
(Crosswalk of All Receptors)
Collins Pine Company — Lakeview, Oregon

UTM Coordinates (m)		Zoning Dataset Used for Exposure Classification		Exposure Type Classification	Reason for Exposure Type Classification Revision
Easting	Northing	Oregon Statewide	City of Lakeview		
716400.00	4676650.00	No Data	No Data	Worker	Revised to worker based on aerial imagery
716500.00	4676650.00	No Data	No Data	Worker	Revised to worker based on aerial imagery
716600.00	4676650.00	No Data	No Data	Worker	Revised to worker based on aerial imagery
716700.00	4676650.00	No Data	City of Lakeview	Worker	Revised based on Lakeview 2018 Zoning Map
716800.00	4676650.00	No Data	City of Lakeview	Worker	Revised based on Lakeview 2018 Zoning Map
719800.00	4676650.00	No Data	No Data	Acute	Revised to acute based on aerial imagery
719900.00	4676650.00	No Data	No Data	Acute	Revised to acute based on aerial imagery
720000.00	4676650.00	No Data	No Data	Acute	Revised to acute based on aerial imagery
720100.00	4676650.00	No Data	No Data	Acute	Revised to acute based on aerial imagery
720200.00	4676650.00	No Data	No Data	Acute	Revised to acute based on aerial imagery
708900.00	4671450.00	No Data	No Data	Worker	Revised to worker based on aerial imagery
720300.00	4676650.00	No Data	No Data	Acute	Revised to acute based on aerial imagery
720400.00	4676650.00	No Data	No Data	Acute	Revised to acute based on aerial imagery
720500.00	4676650.00	No Data	No Data	Acute	Revised to acute based on aerial imagery
720600.00	4676650.00	No Data	No Data	Acute	Revised to acute based on aerial imagery
720700.00	4676650.00	No Data	No Data	Acute	Revised to acute based on aerial imagery
715900.00	4676750.00	No Data	No Data	Worker	Revised to worker based on aerial imagery
716000.00	4676750.00	No Data	No Data	Worker	Revised to worker based on aerial imagery
716100.00	4676750.00	No Data	No Data	Worker	Revised to worker based on aerial imagery
716200.00	4676750.00	No Data	No Data	Worker	Revised to worker based on aerial imagery
716300.00	4676750.00	No Data	No Data	Worker	Revised to worker based on aerial imagery
709400.00	4671450.00	No Data	No Data	Worker	Revised to worker based on aerial imagery
716400.00	4676750.00	No Data	No Data	Worker	Revised to worker based on aerial imagery
716500.00	4676750.00	No Data	No Data	Worker	Revised to worker based on aerial imagery
716600.00	4676750.00	No Data	No Data	Risk not assessed	Right-of-way
716700.00	4676750.00	No Data	City of Lakeview	Worker	Revised based on Lakeview 2018 Zoning Map
716800.00	4676750.00	No Data	City of Lakeview	Worker	Revised based on Lakeview 2018 Zoning Map
719800.00	4676750.00	No Data	No Data	Acute	Revised to acute based on aerial imagery
719900.00	4676750.00	No Data	No Data	Acute	Revised to acute based on aerial imagery
720000.00	4676750.00	No Data	No Data	Acute	Revised to acute based on aerial imagery
720100.00	4676750.00	No Data	No Data	Acute	Revised to acute based on aerial imagery
720200.00	4676750.00	No Data	No Data	Acute	Revised to acute based on aerial imagery
709900.00	4671450.00	No Data	No Data	Residential	Revised to residential based on aerial imagery
720300.00	4676750.00	No Data	No Data	Acute	Revised to acute based on aerial imagery
720400.00	4676750.00	No Data	No Data	Acute	Revised to acute based on aerial imagery
720500.00	4676750.00	No Data	No Data	Acute	Revised to acute based on aerial imagery
720600.00	4676750.00	No Data	No Data	Acute	Revised to acute based on aerial imagery
720700.00	4676750.00	No Data	No Data	Acute	Revised to acute based on aerial imagery
715900.00	4676850.00	No Data	No Data	Worker	Revised to worker based on aerial imagery
716000.00	4676850.00	No Data	No Data	Worker	Revised to worker based on aerial imagery
716100.00	4676850.00	No Data	No Data	Worker	Revised to worker based on aerial imagery
716200.00	4676850.00	No Data	No Data	Worker	Revised to worker based on aerial imagery
716300.00	4676850.00	No Data	No Data	Worker	Revised to worker based on aerial imagery
710400.00	4671450.00	No Data	No Data	Worker	Revised to worker based on aerial imagery
716400.00	4676850.00	No Data	No Data	Worker	Revised to worker based on aerial imagery
716500.00	4676850.00	No Data	No Data	Worker	Revised to worker based on aerial imagery
716600.00	4676850.00	No Data	No Data	Risk not assessed	Right-of-way
716700.00	4676850.00	No Data	City of Lakeview	Worker	Revised based on Lakeview 2018 Zoning Map
716800.00	4676850.00	No Data	City of Lakeview	Worker	Revised based on Lakeview 2018 Zoning Map
719800.00	4676850.00	No Data	No Data	Acute	Revised to acute based on aerial imagery
719900.00	4676850.00	No Data	No Data	Acute	Revised to acute based on aerial imagery
720000.00	4676850.00	No Data	No Data	Acute	Revised to acute based on aerial imagery
720100.00	4676850.00	No Data	No Data	Acute	Revised to acute based on aerial imagery
720200.00	4676850.00	No Data	No Data	Acute	Revised to acute based on aerial imagery
709900.00	4664950.00	No Data	No Data	Worker	Revised to worker based on aerial imagery
710900.00	4665450.00	No Data	No Data	Worker	Revised to worker based on aerial imagery
710900.00	4671450.00	No Data	No Data	Worker	Revised to worker based on aerial imagery
720300.00	4676850.00	No Data	No Data	Acute	Revised to acute based on aerial imagery
720400.00	4676850.00	No Data	No Data	Acute	Revised to acute based on aerial imagery
720500.00	4676850.00	No Data	No Data	Acute	Revised to acute based on aerial imagery
720600.00	4676850.00	No Data	No Data	Acute	Revised to acute based on aerial imagery
720700.00	4676850.00	No Data	No Data	Acute	Revised to acute based on aerial imagery
715900.00	4676950.00	No Data	No Data	Worker	Revised to worker based on aerial imagery
716000.00	4676950.00	No Data	No Data	Worker	Revised to worker based on aerial imagery
716100.00	4676950.00	No Data	No Data	Worker	Revised to worker based on aerial imagery
716200.00	4676950.00	No Data	No Data	Worker	Revised to worker based on aerial imagery
716300.00	4676950.00	No Data	No Data	Worker	Revised to worker based on aerial imagery
711400.00	4671450.00	No Data	No Data	Residential	Revised to residential based on aerial imagery
716400.00	4676950.00	No Data	No Data	Worker	Revised to worker based on aerial imagery
716500.00	4676950.00	No Data	No Data	Worker	Revised to worker based on aerial imagery
716600.00	4676950.00	No Data	No Data	Risk not assessed	Right-of-way
716700.00	4676950.00	No Data	City of Lakeview	Worker	Revised based on Lakeview 2018 Zoning Map
716800.00	4676950.00	No Data	City of Lakeview	Worker	Revised based on Lakeview 2018 Zoning Map
719800.00	4676950.00	No Data	No Data	Acute	Revised to acute based on aerial imagery
719900.00	4676950.00	No Data	No Data	Acute	Revised to acute based on aerial imagery
720000.00	4676950.00	No Data	No Data	Acute	Revised to acute based on aerial imagery
720100.00	4676950.00	No Data	No Data	Acute	Revised to acute based on aerial imagery
720200.00	4676950.00	No Data	No Data	Acute	Revised to acute based on aerial imagery
711900.00	4671450.00	No Data	No Data	Risk not assessed	Right-of-way
720300.00	4676950.00	No Data	No Data	Acute	Revised to acute based on aerial imagery
720400.00	4676950.00	No Data	No Data	Acute	Revised to acute based on aerial imagery
720500.00	4676950.00	No Data	No Data	Acute	Revised to acute based on aerial imagery
720600.00	4676950.00	No Data	No Data	Acute	Revised to acute based on aerial imagery
720700.00	4676950.00	No Data	No Data	Acute	Revised to acute based on aerial imagery
715900.00	4677050.00	No Data	No Data	Worker	Revised to worker based on aerial imagery
716000.00	4677050.00	No Data	No Data	Worker	Revised to worker based on aerial imagery
716100.00	4677050.00	No Data	No Data	Worker	Revised to worker based on aerial imagery
716200.00	4677050.00	No Data	No Data	Worker	Revised to worker based on aerial imagery
716300.00	4677050.00	No Data	No Data	Worker	Revised to worker based on aerial imagery
712400.00	4671450.00	No Data	No Data	Worker	Revised to worker based on aerial imagery
716400.00	4677050.00	No Data	No Data	Worker	Revised to worker based on aerial imagery
716500.00	4677050.00	No Data	No Data	Worker	Revised to worker based on aerial imagery
716600.00	4677050.00	No Data	No Data	Worker	Revised to worker based on aerial imagery
716700.00	4677050.00	No Data	No Data	Worker	Revised to worker based on aerial imagery
716800.00	4677050.00	No Data	No Data	Worker	Revised to worker based on aerial imagery
716900.00	4677050.00	No Data	No Data	Worker	Revised to worker based on aerial imagery

Table 4–9
Summary of Revisions to Statewide Zoning
(Crosswalk of All Receptors)
Collins Pine Company — Lakeview, Oregon

UTM Coordinates (m)		Zoning Dataset Used for Exposure Classification		Exposure Type Classification	Reason for Exposure Type Classification Revision
Easting	Northing	Oregon Statewide	City of Lakeview		
717000.00	4677050.00	No Data	No Data	Worker	Revised to worker based on aerial imagery
717100.00	4677050.00	No Data	No Data	Worker	Revised to worker based on aerial imagery
717200.00	4677050.00	No Data	No Data	Worker	Revised to worker based on aerial imagery
717300.00	4677050.00	No Data	No Data	Worker	Revised to worker based on aerial imagery
723900.00	4671450.00	No Data	No Data	Acute	Revised to acute based on aerial imagery
717400.00	4677050.00	No Data	No Data	Worker	Revised to worker based on aerial imagery
717500.00	4677050.00	No Data	No Data	Worker	Revised to worker based on aerial imagery
717600.00	4677050.00	No Data	No Data	Worker	Revised to worker based on aerial imagery
717700.00	4677050.00	No Data	No Data	Residential	Revised to residential based on aerial imagery
717800.00	4677050.00	No Data	No Data	Worker	Revised to worker based on aerial imagery
717900.00	4677050.00	No Data	No Data	Worker	Revised to worker based on aerial imagery
718000.00	4677050.00	No Data	No Data	Worker	Revised to worker based on aerial imagery
718100.00	4677050.00	No Data	No Data	Worker	Revised to worker based on aerial imagery
718200.00	4677050.00	No Data	No Data	Worker	Revised to worker based on aerial imagery
718300.00	4677050.00	No Data	No Data	Acute	Revised to acute based on aerial imagery
724400.00	4671450.00	No Data	No Data	Acute	Revised to acute based on aerial imagery
718400.00	4677050.00	No Data	No Data	Acute	Revised to acute based on aerial imagery
718500.00	4677050.00	No Data	No Data	Acute	Revised to acute based on aerial imagery
718600.00	4677050.00	No Data	No Data	Acute	Revised to acute based on aerial imagery
718700.00	4677050.00	No Data	No Data	Acute	Revised to acute based on aerial imagery
718800.00	4677050.00	No Data	No Data	Acute	Revised to acute based on aerial imagery
718900.00	4677050.00	No Data	No Data	Acute	Revised to acute based on aerial imagery
719000.00	4677050.00	No Data	No Data	Acute	Revised to acute based on aerial imagery
719100.00	4677050.00	No Data	No Data	Acute	Revised to acute based on aerial imagery
719200.00	4677050.00	No Data	No Data	Acute	Revised to acute based on aerial imagery
719300.00	4677050.00	No Data	No Data	Acute	Revised to acute based on aerial imagery
724900.00	4671450.00	No Data	No Data	Acute	Revised to acute based on aerial imagery
719400.00	4677050.00	No Data	No Data	Acute	Revised to acute based on aerial imagery
719500.00	4677050.00	No Data	No Data	Acute	Revised to acute based on aerial imagery
719600.00	4677050.00	No Data	No Data	Acute	Revised to acute based on aerial imagery
719700.00	4677050.00	No Data	No Data	Acute	Revised to acute based on aerial imagery
719800.00	4677050.00	No Data	No Data	Acute	Revised to acute based on aerial imagery
719900.00	4677050.00	No Data	No Data	Acute	Revised to acute based on aerial imagery
720000.00	4677050.00	No Data	No Data	Acute	Revised to acute based on aerial imagery
720100.00	4677050.00	No Data	No Data	Acute	Revised to acute based on aerial imagery
720200.00	4677050.00	No Data	No Data	Acute	Revised to acute based on aerial imagery
720300.00	4677050.00	No Data	No Data	Acute	Revised to acute based on aerial imagery
725400.00	4671450.00	No Data	No Data	Acute	Revised to acute based on aerial imagery
720400.00	4677050.00	No Data	No Data	Acute	Revised to acute based on aerial imagery
720500.00	4677050.00	No Data	No Data	Acute	Revised to acute based on aerial imagery
720600.00	4677050.00	No Data	No Data	Acute	Revised to acute based on aerial imagery
720700.00	4677050.00	No Data	No Data	Acute	Revised to acute based on aerial imagery
715900.00	4677150.00	No Data	No Data	Worker	Revised to worker based on aerial imagery
716000.00	4677150.00	No Data	No Data	Worker	Revised to worker based on aerial imagery
716100.00	4677150.00	No Data	No Data	Worker	Revised to worker based on aerial imagery
716200.00	4677150.00	No Data	No Data	Worker	Revised to worker based on aerial imagery
716300.00	4677150.00	No Data	No Data	Worker	Revised to worker based on aerial imagery
716400.00	4677150.00	No Data	No Data	Worker	Revised to worker based on aerial imagery
725900.00	4671450.00	No Data	No Data	Acute	Revised to acute based on aerial imagery
716500.00	4677150.00	No Data	No Data	Worker	Revised to worker based on aerial imagery
716600.00	4677150.00	No Data	No Data	Worker	Revised to worker based on aerial imagery
716700.00	4677150.00	No Data	No Data	Worker	Revised to worker based on aerial imagery
716800.00	4677150.00	No Data	No Data	Worker	Revised to worker based on aerial imagery
716900.00	4677150.00	No Data	No Data	Worker	Revised to worker based on aerial imagery
717000.00	4677150.00	No Data	No Data	Worker	Revised to worker based on aerial imagery
717100.00	4677150.00	No Data	No Data	Worker	Revised to worker based on aerial imagery
717200.00	4677150.00	No Data	No Data	Worker	Revised to worker based on aerial imagery
717300.00	4677150.00	No Data	No Data	Worker	Revised to worker based on aerial imagery
717400.00	4677150.00	No Data	No Data	Worker	Revised to worker based on aerial imagery
726400.00	4671450.00	No Data	No Data	Acute	Revised to acute based on aerial imagery
717500.00	4677150.00	No Data	No Data	Worker	Revised to worker based on aerial imagery
717600.00	4677150.00	No Data	No Data	Worker	Revised to worker based on aerial imagery
717700.00	4677150.00	No Data	No Data	Risk not assessed	Right-of-way
717800.00	4677150.00	No Data	No Data	Worker	Revised to worker based on aerial imagery
717900.00	4677150.00	No Data	No Data	Worker	Revised to worker based on aerial imagery
718000.00	4677150.00	No Data	No Data	Worker	Revised to worker based on aerial imagery
718100.00	4677150.00	No Data	No Data	Worker	Revised to worker based on aerial imagery
718200.00	4677150.00	No Data	No Data	Worker	Revised to worker based on aerial imagery
718300.00	4677150.00	No Data	No Data	Acute	Revised to acute based on aerial imagery
718400.00	4677150.00	No Data	No Data	Acute	Revised to acute based on aerial imagery
711400.00	4665450.00	No Data	No Data	Worker	Revised to worker based on aerial imagery
726900.00	4671450.00	No Data	No Data	Acute	Revised to acute based on aerial imagery
718500.00	4677150.00	No Data	No Data	Acute	Revised to acute based on aerial imagery
718600.00	4677150.00	No Data	No Data	Acute	Revised to acute based on aerial imagery
718700.00	4677150.00	No Data	No Data	Acute	Revised to acute based on aerial imagery
718800.00	4677150.00	No Data	No Data	Acute	Revised to acute based on aerial imagery
718900.00	4677150.00	No Data	No Data	Acute	Revised to acute based on aerial imagery
719000.00	4677150.00	No Data	No Data	Acute	Revised to acute based on aerial imagery
719100.00	4677150.00	No Data	No Data	Acute	Revised to acute based on aerial imagery
719200.00	4677150.00	No Data	No Data	Acute	Revised to acute based on aerial imagery
719300.00	4677150.00	No Data	No Data	Acute	Revised to acute based on aerial imagery
719400.00	4677150.00	No Data	No Data	Acute	Revised to acute based on aerial imagery
727400.00	4671450.00	No Data	No Data	Acute	Revised to acute based on aerial imagery
719500.00	4677150.00	No Data	No Data	Acute	Revised to acute based on aerial imagery
719600.00	4677150.00	No Data	No Data	Acute	Revised to acute based on aerial imagery
719700.00	4677150.00	No Data	No Data	Acute	Revised to acute based on aerial imagery
719800.00	4677150.00	No Data	No Data	Acute	Revised to acute based on aerial imagery
719900.00	4677150.00	No Data	No Data	Acute	Revised to acute based on aerial imagery
720000.00	4677150.00	No Data	No Data	Acute	Revised to acute based on aerial imagery
720100.00	4677150.00	No Data	No Data	Acute	Revised to acute based on aerial imagery
720200.00	4677150.00	No Data	No Data	Acute	Revised to acute based on aerial imagery
720300.00	4677150.00	No Data	No Data	Acute	Revised to acute based on aerial imagery
720400.00	4677150.00	No Data	No Data	Acute	Revised to acute based on aerial imagery
727900.00	4671450.00	No Data	No Data	Acute	Revised to acute based on aerial imagery
720500.00	4677150.00	No Data	No Data	Acute	Revised to acute based on aerial imagery
720600.00	4677150.00	No Data	No Data	Acute	Revised to acute based on aerial imagery

Table 4–9
Summary of Revisions to Statewide Zoning
(Crosswalk of All Receptors)
Collins Pine Company — Lakeview, Oregon

UTM Coordinates (m)		Zoning Dataset Used for Exposure Classification		Exposure Type Classification	Reason for Exposure Type Classification Revision
Easting	Northing	Oregon Statewide	City of Lakeview		
720700.00	4677150.00	No Data	No Data	Acute	Revised to acute based on aerial imagery
715900.00	4677250.00	No Data	No Data	Worker	Revised to worker based on aerial imagery
716000.00	4677250.00	No Data	No Data	Worker	Revised to worker based on aerial imagery
716100.00	4677250.00	No Data	No Data	Worker	Revised to worker based on aerial imagery
716200.00	4677250.00	No Data	No Data	Worker	Revised to worker based on aerial imagery
716300.00	4677250.00	No Data	No Data	Worker	Revised to worker based on aerial imagery
716400.00	4677250.00	No Data	No Data	Worker	Revised to worker based on aerial imagery
716500.00	4677250.00	No Data	No Data	Worker	Revised to worker based on aerial imagery
728400.00	4671450.00	No Data	No Data	Acute	Revised to acute based on aerial imagery
716600.00	4677250.00	No Data	No Data	Worker	Revised to worker based on aerial imagery
716700.00	4677250.00	No Data	No Data	Worker	Revised to worker based on aerial imagery
716800.00	4677250.00	No Data	No Data	Worker	Revised to worker based on aerial imagery
716900.00	4677250.00	No Data	No Data	Worker	Revised to worker based on aerial imagery
717000.00	4677250.00	No Data	No Data	Worker	Revised to worker based on aerial imagery
717100.00	4677250.00	No Data	No Data	Worker	Revised to worker based on aerial imagery
717200.00	4677250.00	No Data	No Data	Worker	Revised to worker based on aerial imagery
717300.00	4677250.00	No Data	No Data	Worker	Revised to worker based on aerial imagery
717400.00	4677250.00	No Data	No Data	Worker	Revised to worker based on aerial imagery
717500.00	4677250.00	No Data	No Data	Worker	Revised to worker based on aerial imagery
728900.00	4671450.00	No Data	No Data	Acute	Revised to acute based on aerial imagery
717600.00	4677250.00	No Data	No Data	Worker	Revised to worker based on aerial imagery
717700.00	4677250.00	No Data	No Data	Worker	Revised to worker based on aerial imagery
717800.00	4677250.00	No Data	No Data	Worker	Revised to worker based on aerial imagery
717900.00	4677250.00	No Data	No Data	Worker	Revised to worker based on aerial imagery
718000.00	4677250.00	No Data	No Data	Worker	Revised to worker based on aerial imagery
718100.00	4677250.00	No Data	No Data	Worker	Revised to worker based on aerial imagery
718200.00	4677250.00	No Data	No Data	Acute	Revised to acute based on aerial imagery
718300.00	4677250.00	No Data	No Data	Acute	Revised to acute based on aerial imagery
718400.00	4677250.00	No Data	No Data	Acute	Revised to acute based on aerial imagery
718500.00	4677250.00	No Data	No Data	Acute	Revised to acute based on aerial imagery
707900.00	4671950.00	No Data	No Data	Worker	Revised to worker based on aerial imagery
718600.00	4677250.00	No Data	No Data	Acute	Revised to acute based on aerial imagery
718700.00	4677250.00	No Data	No Data	Acute	Revised to acute based on aerial imagery
718800.00	4677250.00	No Data	No Data	Acute	Revised to acute based on aerial imagery
718900.00	4677250.00	No Data	No Data	Acute	Revised to acute based on aerial imagery
719000.00	4677250.00	No Data	No Data	Acute	Revised to acute based on aerial imagery
719100.00	4677250.00	No Data	No Data	Acute	Revised to acute based on aerial imagery
719200.00	4677250.00	No Data	No Data	Acute	Revised to acute based on aerial imagery
719300.00	4677250.00	No Data	No Data	Acute	Revised to acute based on aerial imagery
719400.00	4677250.00	No Data	No Data	Acute	Revised to acute based on aerial imagery
719500.00	4677250.00	No Data	No Data	Acute	Revised to acute based on aerial imagery
708400.00	4671950.00	No Data	No Data	Worker	Revised to worker based on aerial imagery
719600.00	4677250.00	No Data	No Data	Acute	Revised to acute based on aerial imagery
719700.00	4677250.00	No Data	No Data	Acute	Revised to acute based on aerial imagery
719800.00	4677250.00	No Data	No Data	Acute	Revised to acute based on aerial imagery
719900.00	4677250.00	No Data	No Data	Acute	Revised to acute based on aerial imagery
720000.00	4677250.00	No Data	No Data	Acute	Revised to acute based on aerial imagery
720100.00	4677250.00	No Data	No Data	Acute	Revised to acute based on aerial imagery
720200.00	4677250.00	No Data	No Data	Acute	Revised to acute based on aerial imagery
720300.00	4677250.00	No Data	No Data	Acute	Revised to acute based on aerial imagery
720400.00	4677250.00	No Data	No Data	Acute	Revised to acute based on aerial imagery
720500.00	4677250.00	No Data	No Data	Acute	Revised to acute based on aerial imagery
708900.00	4671950.00	No Data	No Data	Worker	Revised to worker based on aerial imagery
720600.00	4677250.00	No Data	No Data	Acute	Revised to acute based on aerial imagery
720700.00	4677250.00	No Data	No Data	Acute	Revised to acute based on aerial imagery
715900.00	4677350.00	No Data	No Data	Worker	Revised to worker based on aerial imagery
716000.00	4677350.00	No Data	No Data	Worker	Revised to worker based on aerial imagery
716100.00	4677350.00	No Data	No Data	Worker	Revised to worker based on aerial imagery
716200.00	4677350.00	No Data	No Data	Worker	Revised to worker based on aerial imagery
716300.00	4677350.00	No Data	No Data	Worker	Revised to worker based on aerial imagery
716400.00	4677350.00	No Data	No Data	Worker	Revised to worker based on aerial imagery
716500.00	4677350.00	No Data	No Data	Worker	Revised to worker based on aerial imagery
716600.00	4677350.00	No Data	No Data	Worker	Revised to worker based on aerial imagery
709400.00	4671950.00	No Data	No Data	Worker	Revised to worker based on aerial imagery
716700.00	4677350.00	No Data	No Data	Worker	Revised to worker based on aerial imagery
716800.00	4677350.00	No Data	No Data	Worker	Revised to worker based on aerial imagery
716900.00	4677350.00	No Data	No Data	Worker	Revised to worker based on aerial imagery
717000.00	4677350.00	No Data	No Data	Worker	Revised to worker based on aerial imagery
717100.00	4677350.00	No Data	No Data	Worker	Revised to worker based on aerial imagery
717200.00	4677350.00	No Data	No Data	Worker	Revised to worker based on aerial imagery
717300.00	4677350.00	No Data	No Data	Worker	Revised to worker based on aerial imagery
717400.00	4677350.00	No Data	No Data	Worker	Revised to worker based on aerial imagery
717500.00	4677350.00	No Data	No Data	Worker	Revised to worker based on aerial imagery
717600.00	4677350.00	No Data	No Data	Worker	Revised to worker based on aerial imagery
709900.00	4671950.00	No Data	No Data	Residential	Revised to residential based on aerial imagery
717700.00	4677350.00	No Data	No Data	Worker	Revised to worker based on aerial imagery
717800.00	4677350.00	No Data	No Data	Worker	Revised to worker based on aerial imagery
717900.00	4677350.00	No Data	No Data	Worker	Revised to worker based on aerial imagery
718000.00	4677350.00	No Data	No Data	Worker	Revised to worker based on aerial imagery
718100.00	4677350.00	No Data	No Data	Worker	Revised to worker based on aerial imagery
718200.00	4677350.00	No Data	No Data	Acute	Revised to acute based on aerial imagery
718300.00	4677350.00	No Data	No Data	Acute	Revised to acute based on aerial imagery
718400.00	4677350.00	No Data	No Data	Acute	Revised to acute based on aerial imagery
718500.00	4677350.00	No Data	No Data	Acute	Revised to acute based on aerial imagery
718600.00	4677350.00	No Data	No Data	Acute	Revised to acute based on aerial imagery
711900.00	4665450.00	No Data	No Data	Worker	Revised to worker based on aerial imagery
710400.00	4671950.00	No Data	No Data	Residential	Revised to residential based on aerial imagery
718700.00	4677350.00	No Data	No Data	Acute	Revised to acute based on aerial imagery
718800.00	4677350.00	No Data	No Data	Acute	Revised to acute based on aerial imagery
718900.00	4677350.00	No Data	No Data	Acute	Revised to acute based on aerial imagery
719000.00	4677350.00	No Data	No Data	Acute	Revised to acute based on aerial imagery
719100.00	4677350.00	No Data	No Data	Acute	Revised to acute based on aerial imagery
719200.00	4677350.00	No Data	No Data	Acute	Revised to acute based on aerial imagery
719300.00	4677350.00	No Data	No Data	Acute	Revised to acute based on aerial imagery
719400.00	4677350.00	No Data	No Data	Acute	Revised to acute based on aerial imagery
719500.00	4677350.00	No Data	No Data	Acute	Revised to acute based on aerial imagery

Table 4–9
Summary of Revisions to Statewide Zoning
(Crosswalk of All Receptors)
Collins Pine Company — Lakeview, Oregon

UTM Coordinates (m)		Zoning Dataset Used for Exposure Classification		Exposure Type Classification	Reason for Exposure Type Classification Revision
Easting	Northing	Oregon Statewide	City of Lakeview		
719600.00	4677350.00	No Data	No Data	Acute	Revised to acute based on aerial imagery
710900.00	4671950.00	No Data	No Data	Worker	Revised to worker based on aerial imagery
719700.00	4677350.00	No Data	No Data	Acute	Revised to acute based on aerial imagery
719800.00	4677350.00	No Data	No Data	Acute	Revised to acute based on aerial imagery
719900.00	4677350.00	No Data	No Data	Acute	Revised to acute based on aerial imagery
720000.00	4677350.00	No Data	No Data	Acute	Revised to acute based on aerial imagery
720100.00	4677350.00	No Data	No Data	Acute	Revised to acute based on aerial imagery
720200.00	4677350.00	No Data	No Data	Acute	Revised to acute based on aerial imagery
720300.00	4677350.00	No Data	No Data	Acute	Revised to acute based on aerial imagery
720400.00	4677350.00	No Data	No Data	Acute	Revised to acute based on aerial imagery
720500.00	4677350.00	No Data	No Data	Acute	Revised to acute based on aerial imagery
720600.00	4677350.00	No Data	No Data	Acute	Revised to acute based on aerial imagery
711400.00	4671950.00	No Data	No Data	Worker	Revised to worker based on aerial imagery
720700.00	4677350.00	No Data	No Data	Acute	Revised to acute based on aerial imagery
715900.00	4677450.00	No Data	No Data	Worker	Revised to worker based on aerial imagery
716000.00	4677450.00	No Data	No Data	Worker	Revised to worker based on aerial imagery
716100.00	4677450.00	No Data	No Data	Worker	Revised to worker based on aerial imagery
716200.00	4677450.00	No Data	No Data	Worker	Revised to worker based on aerial imagery
716300.00	4677450.00	No Data	No Data	Worker	Revised to worker based on aerial imagery
716400.00	4677450.00	No Data	No Data	Worker	Revised to worker based on aerial imagery
716500.00	4677450.00	No Data	No Data	Worker	Revised to worker based on aerial imagery
716600.00	4677450.00	No Data	No Data	Worker	Revised to worker based on aerial imagery
716700.00	4677450.00	No Data	No Data	Worker	Revised to worker based on aerial imagery
711900.00	4671950.00	No Data	No Data	Residential	Revised to residential based on aerial imagery
716800.00	4677450.00	No Data	No Data	Worker	Revised to worker based on aerial imagery
716900.00	4677450.00	No Data	No Data	Risk not assessed	Right-of-way
717000.00	4677450.00	No Data	No Data	Worker	Revised to worker based on aerial imagery
717100.00	4677450.00	No Data	No Data	Worker	Revised to worker based on aerial imagery
717200.00	4677450.00	No Data	No Data	Worker	Revised to worker based on aerial imagery
717300.00	4677450.00	No Data	No Data	Worker	Revised to worker based on aerial imagery
717400.00	4677450.00	No Data	No Data	Worker	Revised to worker based on aerial imagery
717500.00	4677450.00	No Data	No Data	Worker	Revised to worker based on aerial imagery
717600.00	4677450.00	No Data	No Data	Worker	Revised to worker based on aerial imagery
717700.00	4677450.00	No Data	No Data	Worker	Revised to worker based on aerial imagery
712400.00	4671950.00	No Data	No Data	Worker	Revised to worker based on aerial imagery
717800.00	4677450.00	No Data	No Data	Risk not assessed	Right-of-way
717900.00	4677450.00	No Data	No Data	Worker	Revised to worker based on aerial imagery
718000.00	4677450.00	No Data	No Data	Worker	Revised to worker based on aerial imagery
718100.00	4677450.00	No Data	No Data	Residential	Revised to residential based on aerial imagery
718200.00	4677450.00	No Data	No Data	Acute	Revised to acute based on aerial imagery
718300.00	4677450.00	No Data	No Data	Acute	Revised to acute based on aerial imagery
718400.00	4677450.00	No Data	No Data	Acute	Revised to acute based on aerial imagery
718500.00	4677450.00	No Data	No Data	Acute	Revised to acute based on aerial imagery
718600.00	4677450.00	No Data	No Data	Acute	Revised to acute based on aerial imagery
718700.00	4677450.00	No Data	No Data	Acute	Revised to acute based on aerial imagery
723900.00	4671950.00	No Data	No Data	Acute	Revised to acute based on aerial imagery
718800.00	4677450.00	No Data	No Data	Acute	Revised to acute based on aerial imagery
718900.00	4677450.00	No Data	No Data	Acute	Revised to acute based on aerial imagery
719000.00	4677450.00	No Data	No Data	Acute	Revised to acute based on aerial imagery
719100.00	4677450.00	No Data	No Data	Acute	Revised to acute based on aerial imagery
719200.00	4677450.00	No Data	No Data	Acute	Revised to acute based on aerial imagery
719300.00	4677450.00	No Data	No Data	Acute	Revised to acute based on aerial imagery
719400.00	4677450.00	No Data	No Data	Acute	Revised to acute based on aerial imagery
719500.00	4677450.00	No Data	No Data	Acute	Revised to acute based on aerial imagery
719600.00	4677450.00	No Data	No Data	Acute	Revised to acute based on aerial imagery
719700.00	4677450.00	No Data	No Data	Acute	Revised to acute based on aerial imagery
724400.00	4671950.00	No Data	No Data	Acute	Revised to acute based on aerial imagery
719800.00	4677450.00	No Data	No Data	Acute	Revised to acute based on aerial imagery
719900.00	4677450.00	No Data	No Data	Acute	Revised to acute based on aerial imagery
720000.00	4677450.00	No Data	No Data	Acute	Revised to acute based on aerial imagery
720100.00	4677450.00	No Data	No Data	Acute	Revised to acute based on aerial imagery
720200.00	4677450.00	No Data	No Data	Acute	Revised to acute based on aerial imagery
720300.00	4677450.00	No Data	No Data	Acute	Revised to acute based on aerial imagery
720400.00	4677450.00	No Data	No Data	Acute	Revised to acute based on aerial imagery
720500.00	4677450.00	No Data	No Data	Acute	Revised to acute based on aerial imagery
720600.00	4677450.00	No Data	No Data	Acute	Revised to acute based on aerial imagery
720700.00	4677450.00	No Data	No Data	Acute	Revised to acute based on aerial imagery
724900.00	4671950.00	No Data	No Data	Acute	Revised to acute based on aerial imagery
715900.00	4677550.00	No Data	No Data	Worker	Revised to worker based on aerial imagery
716000.00	4677550.00	No Data	No Data	Worker	Revised to worker based on aerial imagery
716100.00	4677550.00	No Data	No Data	Worker	Revised to worker based on aerial imagery
716200.00	4677550.00	No Data	No Data	Worker	Revised to worker based on aerial imagery
716300.00	4677550.00	No Data	No Data	Worker	Revised to worker based on aerial imagery
716400.00	4677550.00	No Data	No Data	Worker	Revised to worker based on aerial imagery
716500.00	4677550.00	No Data	No Data	Worker	Revised to worker based on aerial imagery
716600.00	4677550.00	No Data	No Data	Worker	Revised to worker based on aerial imagery
716700.00	4677550.00	No Data	No Data	Worker	Revised to worker based on aerial imagery
716800.00	4677550.00	No Data	No Data	Risk not assessed	Right-of-way
725400.00	4671950.00	No Data	No Data	Acute	Revised to acute based on aerial imagery
716900.00	4677550.00	No Data	No Data	Worker	Revised to worker based on aerial imagery
717000.00	4677550.00	No Data	No Data	Worker	Revised to worker based on aerial imagery
717100.00	4677550.00	No Data	No Data	Worker	Revised to worker based on aerial imagery
717200.00	4677550.00	No Data	No Data	Worker	Revised to worker based on aerial imagery
717300.00	4677550.00	No Data	No Data	Worker	Revised to worker based on aerial imagery
717400.00	4677550.00	No Data	No Data	Worker	Revised to worker based on aerial imagery
717500.00	4677550.00	No Data	No Data	Risk not assessed	Right-of-way
717600.00	4677550.00	No Data	No Data	Worker	Revised to worker based on aerial imagery
717700.00	4677550.00	No Data	No Data	Residential	Revised to residential based on aerial imagery
717800.00	4677550.00	No Data	No Data	Residential	Revised to residential based on aerial imagery
725900.00	4671950.00	No Data	No Data	Acute	Revised to acute based on aerial imagery
717900.00	4677550.00	No Data	No Data	Residential	Revised to residential based on aerial imagery
718000.00	4677550.00	No Data	No Data	Residential	Revised to residential based on aerial imagery
718100.00	4677550.00	No Data	No Data	Residential	Revised to residential based on aerial imagery
718200.00	4677550.00	No Data	No Data	Acute	Revised to acute based on aerial imagery
718300.00	4677550.00	No Data	No Data	Acute	Revised to acute based on aerial imagery
718400.00	4677550.00	No Data	No Data	Acute	Revised to acute based on aerial imagery

Table 4–9
Summary of Revisions to Statewide Zoning
(Crosswalk of All Receptors)
Collins Pine Company — Lakeview, Oregon

UTM Coordinates (m)		Zoning Dataset Used for Exposure Classification		Exposure Type Classification	Reason for Exposure Type Classification Revision
Easting	Northing	Oregon Statewide	City of Lakeview		
718500.00	4677550.00	No Data	No Data	Acute	Revised to acute based on aerial imagery
718600.00	4677550.00	No Data	No Data	Acute	Revised to acute based on aerial imagery
718700.00	4677550.00	No Data	No Data	Acute	Revised to acute based on aerial imagery
718800.00	4677550.00	No Data	No Data	Acute	Revised to acute based on aerial imagery
712400.00	4665450.00	No Data	No Data	Worker	Revised to worker based on aerial imagery
726400.00	4671950.00	No Data	No Data	Acute	Revised to acute based on aerial imagery
718900.00	4677550.00	No Data	No Data	Acute	Revised to acute based on aerial imagery
719000.00	4677550.00	No Data	No Data	Acute	Revised to acute based on aerial imagery
719100.00	4677550.00	No Data	No Data	Acute	Revised to acute based on aerial imagery
719200.00	4677550.00	No Data	No Data	Acute	Revised to acute based on aerial imagery
719300.00	4677550.00	No Data	No Data	Acute	Revised to acute based on aerial imagery
719400.00	4677550.00	No Data	No Data	Acute	Revised to acute based on aerial imagery
719500.00	4677550.00	No Data	No Data	Acute	Revised to acute based on aerial imagery
719600.00	4677550.00	No Data	No Data	Acute	Revised to acute based on aerial imagery
719700.00	4677550.00	No Data	No Data	Acute	Revised to acute based on aerial imagery
719800.00	4677550.00	No Data	No Data	Acute	Revised to acute based on aerial imagery
726900.00	4671950.00	No Data	No Data	Acute	Revised to acute based on aerial imagery
719900.00	4677550.00	No Data	No Data	Acute	Revised to acute based on aerial imagery
720000.00	4677550.00	No Data	No Data	Acute	Revised to acute based on aerial imagery
720100.00	4677550.00	No Data	No Data	Acute	Revised to acute based on aerial imagery
720200.00	4677550.00	No Data	No Data	Acute	Revised to acute based on aerial imagery
720300.00	4677550.00	No Data	No Data	Acute	Revised to acute based on aerial imagery
720400.00	4677550.00	No Data	No Data	Acute	Revised to acute based on aerial imagery
720500.00	4677550.00	No Data	No Data	Acute	Revised to acute based on aerial imagery
720600.00	4677550.00	No Data	No Data	Acute	Revised to acute based on aerial imagery
720700.00	4677550.00	No Data	No Data	Acute	Revised to acute based on aerial imagery
715900.00	4677650.00	No Data	No Data	Worker	Revised to worker based on aerial imagery
727400.00	4671950.00	No Data	No Data	Acute	Revised to acute based on aerial imagery
716000.00	4677650.00	No Data	No Data	Worker	Revised to worker based on aerial imagery
716100.00	4677650.00	No Data	No Data	Worker	Revised to worker based on aerial imagery
716200.00	4677650.00	No Data	No Data	Worker	Revised to worker based on aerial imagery
716300.00	4677650.00	No Data	No Data	Worker	Revised to worker based on aerial imagery
716400.00	4677650.00	No Data	No Data	Worker	Revised to worker based on aerial imagery
716500.00	4677650.00	No Data	No Data	Worker	Revised to worker based on aerial imagery
716600.00	4677650.00	No Data	No Data	Worker	Revised to worker based on aerial imagery
716700.00	4677650.00	No Data	No Data	Worker	Revised to worker based on aerial imagery
716800.00	4677650.00	No Data	No Data	Worker	Revised to worker based on aerial imagery
716900.00	4677650.00	No Data	No Data	Worker	Revised to worker based on aerial imagery
727900.00	4671950.00	No Data	No Data	Acute	Revised to acute based on aerial imagery
717000.00	4677650.00	No Data	No Data	Worker	Revised to worker based on aerial imagery
717100.00	4677650.00	No Data	No Data	Worker	Revised to worker based on aerial imagery
717200.00	4677650.00	No Data	No Data	Worker	Revised to worker based on aerial imagery
717300.00	4677650.00	No Data	No Data	Worker	Revised to worker based on aerial imagery
717400.00	4677650.00	No Data	No Data	Worker	Revised to worker based on aerial imagery
717500.00	4677650.00	No Data	No Data	Worker	Revised to worker based on aerial imagery
717600.00	4677650.00	No Data	No Data	Residential	Revised to residential based on aerial imagery
717700.00	4677650.00	No Data	No Data	Residential	Revised to residential based on aerial imagery
717800.00	4677650.00	No Data	No Data	Residential	Revised to residential based on aerial imagery
717900.00	4677650.00	No Data	No Data	Residential	Revised to residential based on aerial imagery
728400.00	4671950.00	No Data	No Data	Acute	Revised to acute based on aerial imagery
718000.00	4677650.00	No Data	No Data	Residential	Revised to residential based on aerial imagery
718100.00	4677650.00	No Data	No Data	Residential	Revised to residential based on aerial imagery
718200.00	4677650.00	No Data	No Data	Acute	Revised to acute based on aerial imagery
718300.00	4677650.00	No Data	No Data	Acute	Revised to acute based on aerial imagery
718400.00	4677650.00	No Data	No Data	Acute	Revised to acute based on aerial imagery
718500.00	4677650.00	No Data	No Data	Acute	Revised to acute based on aerial imagery
718600.00	4677650.00	No Data	No Data	Acute	Revised to acute based on aerial imagery
718700.00	4677650.00	No Data	No Data	Acute	Revised to acute based on aerial imagery
718800.00	4677650.00	No Data	No Data	Acute	Revised to acute based on aerial imagery
718900.00	4677650.00	No Data	No Data	Acute	Revised to acute based on aerial imagery
728900.00	4671950.00	No Data	No Data	Acute	Revised to acute based on aerial imagery
719000.00	4677650.00	No Data	No Data	Acute	Revised to acute based on aerial imagery
719100.00	4677650.00	No Data	No Data	Acute	Revised to acute based on aerial imagery
719200.00	4677650.00	No Data	No Data	Acute	Revised to acute based on aerial imagery
719300.00	4677650.00	No Data	No Data	Acute	Revised to acute based on aerial imagery
719400.00	4677650.00	No Data	No Data	Acute	Revised to acute based on aerial imagery
719500.00	4677650.00	No Data	No Data	Acute	Revised to acute based on aerial imagery
719600.00	4677650.00	No Data	No Data	Acute	Revised to acute based on aerial imagery
719700.00	4677650.00	No Data	No Data	Acute	Revised to acute based on aerial imagery
719800.00	4677650.00	No Data	No Data	Acute	Revised to acute based on aerial imagery
719900.00	4677650.00	No Data	No Data	Acute	Revised to acute based on aerial imagery
707900.00	4672450.00	No Data	No Data	Worker	Revised to worker based on aerial imagery
720000.00	4677650.00	No Data	No Data	Acute	Revised to acute based on aerial imagery
720100.00	4677650.00	No Data	No Data	Acute	Revised to acute based on aerial imagery
720200.00	4677650.00	No Data	No Data	Acute	Revised to acute based on aerial imagery
720300.00	4677650.00	No Data	No Data	Acute	Revised to acute based on aerial imagery
720400.00	4677650.00	No Data	No Data	Acute	Revised to acute based on aerial imagery
720500.00	4677650.00	No Data	No Data	Acute	Revised to acute based on aerial imagery
720600.00	4677650.00	No Data	No Data	Acute	Revised to acute based on aerial imagery
720700.00	4677650.00	No Data	No Data	Acute	Revised to acute based on aerial imagery
715900.00	4677750.00	No Data	No Data	Worker	Revised to worker based on aerial imagery
716000.00	4677750.00	No Data	No Data	Worker	Revised to worker based on aerial imagery
708400.00	4672450.00	No Data	No Data	Worker	Revised to worker based on aerial imagery
716100.00	4677750.00	No Data	No Data	Worker	Revised to worker based on aerial imagery
716200.00	4677750.00	No Data	No Data	Worker	Revised to worker based on aerial imagery
716300.00	4677750.00	No Data	No Data	Worker	Revised to worker based on aerial imagery
716400.00	4677750.00	No Data	No Data	Worker	Revised to worker based on aerial imagery
716500.00	4677750.00	No Data	No Data	Worker	Revised to worker based on aerial imagery
716600.00	4677750.00	No Data	No Data	Worker	Revised to worker based on aerial imagery
716700.00	4677750.00	No Data	No Data	Worker	Revised to worker based on aerial imagery
716800.00	4677750.00	No Data	No Data	Worker	Revised to worker based on aerial imagery
716900.00	4677750.00	No Data	No Data	Residential	Revised to residential based on aerial imagery
717000.00	4677750.00	No Data	No Data	Worker	Revised to worker based on aerial imagery
708900.00	4672450.00	No Data	No Data	Risk not assessed	Right-of-way
717100.00	4677750.00	No Data	No Data	Worker	Revised to worker based on aerial imagery
717200.00	4677750.00	No Data	No Data	Worker	Revised to worker based on aerial imagery

Table 4–9
Summary of Revisions to Statewide Zoning
(Crosswalk of All Receptors)
Collins Pine Company — Lakeview, Oregon

UTM Coordinates (m)		Zoning Dataset Used for Exposure Classification		Exposure Type Classification	Reason for Exposure Type Classification Revision
Easting	Northing	Oregon Statewide	City of Lakeview		
717300.00	4677750.00	No Data	No Data	Worker	Revised to worker based on aerial imagery
717400.00	4677750.00	No Data	No Data	Worker	Revised to worker based on aerial imagery
717500.00	4677750.00	No Data	No Data	Residential	Revised to residential based on aerial imagery
717600.00	4677750.00	No Data	No Data	Risk not assessed	Right-of-way
717700.00	4677750.00	No Data	No Data	Risk not assessed	Right-of-way
717800.00	4677750.00	No Data	No Data	Residential	Revised to residential based on aerial imagery
717900.00	4677750.00	No Data	No Data	Risk not assessed	Right-of-way
718000.00	4677750.00	No Data	No Data	Residential	Revised to residential based on aerial imagery
709400.00	4672450.00	No Data	No Data	Worker	Revised to worker based on aerial imagery
718100.00	4677750.00	No Data	No Data	Residential	Revised to residential based on aerial imagery
718200.00	4677750.00	No Data	No Data	Acute	Revised to acute based on aerial imagery
718300.00	4677750.00	No Data	No Data	Acute	Revised to acute based on aerial imagery
718400.00	4677750.00	No Data	No Data	Acute	Revised to acute based on aerial imagery
718500.00	4677750.00	No Data	No Data	Acute	Revised to acute based on aerial imagery
718600.00	4677750.00	No Data	No Data	Acute	Revised to acute based on aerial imagery
718700.00	4677750.00	No Data	No Data	Acute	Revised to acute based on aerial imagery
718800.00	4677750.00	No Data	No Data	Acute	Revised to acute based on aerial imagery
718900.00	4677750.00	No Data	No Data	Acute	Revised to acute based on aerial imagery
719000.00	4677750.00	No Data	No Data	Acute	Revised to acute based on aerial imagery
712900.00	4665450.00	No Data	No Data	Worker	Revised to worker based on aerial imagery
709900.00	4672450.00	No Data	No Data	Residential	Revised to residential based on aerial imagery
719100.00	4677750.00	No Data	No Data	Acute	Revised to acute based on aerial imagery
719200.00	4677750.00	No Data	No Data	Acute	Revised to acute based on aerial imagery
719300.00	4677750.00	No Data	No Data	Acute	Revised to acute based on aerial imagery
719400.00	4677750.00	No Data	No Data	Acute	Revised to acute based on aerial imagery
719500.00	4677750.00	No Data	No Data	Acute	Revised to acute based on aerial imagery
719600.00	4677750.00	No Data	No Data	Acute	Revised to acute based on aerial imagery
719700.00	4677750.00	No Data	No Data	Acute	Revised to acute based on aerial imagery
719800.00	4677750.00	No Data	No Data	Acute	Revised to acute based on aerial imagery
719900.00	4677750.00	No Data	No Data	Acute	Revised to acute based on aerial imagery
720000.00	4677750.00	No Data	No Data	Acute	Revised to acute based on aerial imagery
710400.00	4672450.00	No Data	No Data	Residential	Revised to residential based on aerial imagery
720100.00	4677750.00	No Data	No Data	Acute	Revised to acute based on aerial imagery
720200.00	4677750.00	No Data	No Data	Acute	Revised to acute based on aerial imagery
720300.00	4677750.00	No Data	No Data	Acute	Revised to acute based on aerial imagery
720400.00	4677750.00	No Data	No Data	Acute	Revised to acute based on aerial imagery
720500.00	4677750.00	No Data	No Data	Acute	Revised to acute based on aerial imagery
720600.00	4677750.00	No Data	No Data	Acute	Revised to acute based on aerial imagery
720700.00	4677750.00	No Data	No Data	Acute	Revised to acute based on aerial imagery
715900.00	4677850.00	No Data	No Data	Worker	Revised to worker based on aerial imagery
716000.00	4677850.00	No Data	No Data	Worker	Revised to worker based on aerial imagery
716100.00	4677850.00	No Data	No Data	Worker	Revised to worker based on aerial imagery
710900.00	4672450.00	No Data	No Data	Worker	Revised to worker based on aerial imagery
716200.00	4677850.00	No Data	No Data	Worker	Revised to worker based on aerial imagery
716300.00	4677850.00	No Data	No Data	Worker	Revised to worker based on aerial imagery
716400.00	4677850.00	No Data	No Data	Worker	Revised to worker based on aerial imagery
716500.00	4677850.00	No Data	No Data	Worker	Revised to worker based on aerial imagery
716600.00	4677850.00	No Data	No Data	Worker	Revised to worker based on aerial imagery
716700.00	4677850.00	No Data	No Data	Worker	Revised to worker based on aerial imagery
716800.00	4677850.00	No Data	No Data	Residential	Revised to residential based on aerial imagery
716900.00	4677850.00	No Data	No Data	Residential	Revised to residential based on aerial imagery
717000.00	4677850.00	No Data	No Data	Worker	Revised to worker based on aerial imagery
717100.00	4677850.00	No Data	No Data	Worker	Revised to worker based on aerial imagery
711400.00	4672450.00	No Data	No Data	Worker	Revised to worker based on aerial imagery
717200.00	4677850.00	No Data	No Data	Worker	Revised to worker based on aerial imagery
717300.00	4677850.00	No Data	No Data	Worker	Revised to worker based on aerial imagery
717400.00	4677850.00	No Data	No Data	Risk not assessed	Right-of-way
717500.00	4677850.00	No Data	No Data	Worker	Revised to worker based on aerial imagery
717600.00	4677850.00	No Data	No Data	Worker	Revised to worker based on aerial imagery
717700.00	4677850.00	No Data	No Data	Residential	Revised to residential based on aerial imagery
717800.00	4677850.00	No Data	No Data	Residential	Revised to residential based on aerial imagery
717900.00	4677850.00	No Data	No Data	Residential	Revised to residential based on aerial imagery
718000.00	4677850.00	No Data	No Data	Residential	Revised to residential based on aerial imagery
718100.00	4677850.00	No Data	No Data	Residential	Revised to residential based on aerial imagery
711900.00	4672450.00	No Data	No Data	Residential	Revised to residential based on aerial imagery
718200.00	4677850.00	No Data	No Data	Acute	Revised to acute based on aerial imagery
718300.00	4677850.00	No Data	No Data	Acute	Revised to acute based on aerial imagery
718400.00	4677850.00	No Data	No Data	Acute	Revised to acute based on aerial imagery
718500.00	4677850.00	No Data	No Data	Acute	Revised to acute based on aerial imagery
718600.00	4677850.00	No Data	No Data	Acute	Revised to acute based on aerial imagery
718700.00	4677850.00	No Data	No Data	Acute	Revised to acute based on aerial imagery
718800.00	4677850.00	No Data	No Data	Acute	Revised to acute based on aerial imagery
718900.00	4677850.00	No Data	No Data	Acute	Revised to acute based on aerial imagery
719000.00	4677850.00	No Data	No Data	Acute	Revised to acute based on aerial imagery
719100.00	4677850.00	No Data	No Data	Acute	Revised to acute based on aerial imagery
712400.00	4672450.00	No Data	No Data	Residential	Revised to residential based on aerial imagery
719200.00	4677850.00	No Data	No Data	Acute	Revised to acute based on aerial imagery
719300.00	4677850.00	No Data	No Data	Acute	Revised to acute based on aerial imagery
719400.00	4677850.00	No Data	No Data	Acute	Revised to acute based on aerial imagery
719500.00	4677850.00	No Data	No Data	Acute	Revised to acute based on aerial imagery
719600.00	4677850.00	No Data	No Data	Acute	Revised to acute based on aerial imagery
719700.00	4677850.00	No Data	No Data	Acute	Revised to acute based on aerial imagery
719800.00	4677850.00	No Data	No Data	Acute	Revised to acute based on aerial imagery
719900.00	4677850.00	No Data	No Data	Acute	Revised to acute based on aerial imagery
720000.00	4677850.00	No Data	No Data	Acute	Revised to acute based on aerial imagery
720100.00	4677850.00	No Data	No Data	Acute	Revised to acute based on aerial imagery
723900.00	4672450.00	No Data	No Data	Acute	Revised to acute based on aerial imagery
720200.00	4677850.00	No Data	No Data	Acute	Revised to acute based on aerial imagery
720300.00	4677850.00	No Data	No Data	Acute	Revised to acute based on aerial imagery
720400.00	4677850.00	No Data	No Data	Acute	Revised to acute based on aerial imagery
720500.00	4677850.00	No Data	No Data	Acute	Revised to acute based on aerial imagery
720600.00	4677850.00	No Data	No Data	Acute	Revised to acute based on aerial imagery
720700.00	4677850.00	No Data	No Data	Acute	Revised to acute based on aerial imagery
715900.00	4677950.00	No Data	No Data	Worker	Revised to worker based on aerial imagery
716000.00	4677950.00	No Data	No Data	Worker	Revised to worker based on aerial imagery
716100.00	4677950.00	No Data	No Data	Worker	Revised to worker based on aerial imagery

Table 4–9
Summary of Revisions to Statewide Zoning
(Crosswalk of All Receptors)
Collins Pine Company — Lakeview, Oregon

UTM Coordinates (m)		Zoning Dataset Used for Exposure Classification		Exposure Type Classification	Reason for Exposure Type Classification Revision
Easting	Northing	Oregon Statewide	City of Lakeview		
716200.00	4677950.00	No Data	No Data	Worker	Revised to worker based on aerial imagery
724400.00	4672450.00	No Data	No Data	Acute	Revised to acute based on aerial imagery
716300.00	4677950.00	No Data	No Data	Worker	Revised to worker based on aerial imagery
716400.00	4677950.00	No Data	No Data	Worker	Revised to worker based on aerial imagery
716500.00	4677950.00	No Data	No Data	Residential	Revised to residential based on aerial imagery
716600.00	4677950.00	No Data	No Data	Residential	Revised to residential based on aerial imagery
716700.00	4677950.00	No Data	No Data	Residential	Revised to residential based on aerial imagery
716800.00	4677950.00	No Data	No Data	Residential	Revised to residential based on aerial imagery
716900.00	4677950.00	No Data	No Data	Residential	Revised to residential based on aerial imagery
717000.00	4677950.00	No Data	No Data	Worker	Revised to worker based on aerial imagery
717100.00	4677950.00	No Data	No Data	Worker	Revised to worker based on aerial imagery
717200.00	4677950.00	No Data	No Data	Worker	Revised to worker based on aerial imagery
724900.00	4672450.00	No Data	No Data	Acute	Revised to acute based on aerial imagery
717300.00	4677950.00	No Data	No Data	Worker	Revised to worker based on aerial imagery
717400.00	4677950.00	No Data	No Data	Risk not assessed	Right-of-way
717500.00	4677950.00	No Data	No Data	Residential	Revised to residential based on aerial imagery
717600.00	4677950.00	No Data	No Data	Residential	Revised to residential based on aerial imagery
717700.00	4677950.00	No Data	No Data	Residential	Revised to residential based on aerial imagery
717800.00	4677950.00	No Data	No Data	Risk not assessed	Right-of-way
717900.00	4677950.00	No Data	No Data	Residential	Revised to residential based on aerial imagery
718000.00	4677950.00	No Data	No Data	Residential	Revised to residential based on aerial imagery
718100.00	4677950.00	No Data	No Data	Residential	Revised to residential based on aerial imagery
718200.00	4677950.00	No Data	No Data	Acute	Revised to acute based on aerial imagery
725400.00	4672450.00	No Data	No Data	Acute	Revised to acute based on aerial imagery
718300.00	4677950.00	No Data	No Data	Acute	Revised to acute based on aerial imagery
718400.00	4677950.00	No Data	No Data	Acute	Revised to acute based on aerial imagery
718500.00	4677950.00	No Data	No Data	Acute	Revised to acute based on aerial imagery
718600.00	4677950.00	No Data	No Data	Acute	Revised to acute based on aerial imagery
718700.00	4677950.00	No Data	No Data	Acute	Revised to acute based on aerial imagery
718800.00	4677950.00	No Data	No Data	Acute	Revised to acute based on aerial imagery
718900.00	4677950.00	No Data	No Data	Acute	Revised to acute based on aerial imagery
719000.00	4677950.00	No Data	No Data	Acute	Revised to acute based on aerial imagery
719100.00	4677950.00	No Data	No Data	Acute	Revised to acute based on aerial imagery
719200.00	4677950.00	No Data	No Data	Acute	Revised to acute based on aerial imagery
713400.00	4665450.00	No Data	No Data	Worker	Revised to worker based on aerial imagery
725900.00	4672450.00	No Data	No Data	Acute	Revised to acute based on aerial imagery
719300.00	4677950.00	No Data	No Data	Acute	Revised to acute based on aerial imagery
719400.00	4677950.00	No Data	No Data	Acute	Revised to acute based on aerial imagery
719500.00	4677950.00	No Data	No Data	Acute	Revised to acute based on aerial imagery
719600.00	4677950.00	No Data	No Data	Acute	Revised to acute based on aerial imagery
719700.00	4677950.00	No Data	No Data	Acute	Revised to acute based on aerial imagery
719800.00	4677950.00	No Data	No Data	Acute	Revised to acute based on aerial imagery
719900.00	4677950.00	No Data	No Data	Acute	Revised to acute based on aerial imagery
720000.00	4677950.00	No Data	No Data	Acute	Revised to acute based on aerial imagery
720100.00	4677950.00	No Data	No Data	Acute	Revised to acute based on aerial imagery
720200.00	4677950.00	No Data	No Data	Acute	Revised to acute based on aerial imagery
726400.00	4672450.00	No Data	No Data	Acute	Revised to acute based on aerial imagery
720300.00	4677950.00	No Data	No Data	Acute	Revised to acute based on aerial imagery
720400.00	4677950.00	No Data	No Data	Acute	Revised to acute based on aerial imagery
720500.00	4677950.00	No Data	No Data	Acute	Revised to acute based on aerial imagery
720600.00	4677950.00	No Data	No Data	Acute	Revised to acute based on aerial imagery
720700.00	4677950.00	No Data	No Data	Acute	Revised to acute based on aerial imagery
715900.00	4678050.00	No Data	No Data	Worker	Revised to worker based on aerial imagery
716000.00	4678050.00	No Data	No Data	Worker	Revised to worker based on aerial imagery
716100.00	4678050.00	No Data	No Data	Worker	Revised to worker based on aerial imagery
716200.00	4678050.00	No Data	No Data	Worker	Revised to worker based on aerial imagery
716300.00	4678050.00	No Data	No Data	Worker	Revised to worker based on aerial imagery
726900.00	4672450.00	No Data	No Data	Acute	Revised to acute based on aerial imagery
716400.00	4678050.00	No Data	No Data	Residential	Revised to residential based on aerial imagery
716500.00	4678050.00	No Data	No Data	Residential	Revised to residential based on aerial imagery
716600.00	4678050.00	No Data	No Data	Worker	Revised to worker based on aerial imagery
716700.00	4678050.00	No Data	No Data	Worker	Revised to worker based on aerial imagery
716800.00	4678050.00	No Data	No Data	Worker	Revised to worker based on aerial imagery
716900.00	4678050.00	No Data	No Data	Worker	Revised to worker based on aerial imagery
717000.00	4678050.00	No Data	No Data	Worker	Revised to worker based on aerial imagery
717100.00	4678050.00	No Data	No Data	Worker	Revised to worker based on aerial imagery
717200.00	4678050.00	No Data	No Data	Worker	Revised to worker based on aerial imagery
717300.00	4678050.00	No Data	No Data	Worker	Revised to worker based on aerial imagery
727400.00	4672450.00	No Data	No Data	Acute	Revised to acute based on aerial imagery
717400.00	4678050.00	No Data	No Data	Residential	Revised to residential based on aerial imagery
717500.00	4678050.00	No Data	No Data	Residential	Revised to residential based on aerial imagery
717600.00	4678050.00	No Data	No Data	Residential	Revised to residential based on aerial imagery
717700.00	4678050.00	No Data	No Data	Residential	Revised to residential based on aerial imagery
717800.00	4678050.00	No Data	No Data	Residential	Revised to residential based on aerial imagery
717900.00	4678050.00	No Data	No Data	Residential	Revised to residential based on aerial imagery
718000.00	4678050.00	No Data	No Data	Residential	Revised to residential based on aerial imagery
718100.00	4678050.00	No Data	No Data	Residential	Revised to residential based on aerial imagery
718200.00	4678050.00	No Data	No Data	Acute	Revised to acute based on aerial imagery
718300.00	4678050.00	No Data	No Data	Acute	Revised to acute based on aerial imagery
727900.00	4672450.00	No Data	No Data	Acute	Revised to acute based on aerial imagery
718400.00	4678050.00	No Data	No Data	Acute	Revised to acute based on aerial imagery
718500.00	4678050.00	No Data	No Data	Acute	Revised to acute based on aerial imagery
718600.00	4678050.00	No Data	No Data	Acute	Revised to acute based on aerial imagery
718700.00	4678050.00	No Data	No Data	Acute	Revised to acute based on aerial imagery
718800.00	4678050.00	No Data	No Data	Acute	Revised to acute based on aerial imagery
718900.00	4678050.00	No Data	No Data	Acute	Revised to acute based on aerial imagery
719000.00	4678050.00	No Data	No Data	Acute	Revised to acute based on aerial imagery
719100.00	4678050.00	No Data	No Data	Acute	Revised to acute based on aerial imagery
719200.00	4678050.00	No Data	No Data	Acute	Revised to acute based on aerial imagery
719300.00	4678050.00	No Data	No Data	Acute	Revised to acute based on aerial imagery
728400.00	4672450.00	No Data	No Data	Acute	Revised to acute based on aerial imagery
719400.00	4678050.00	No Data	No Data	Acute	Revised to acute based on aerial imagery
719500.00	4678050.00	No Data	No Data	Acute	Revised to acute based on aerial imagery
719600.00	4678050.00	No Data	No Data	Acute	Revised to acute based on aerial imagery
719700.00	4678050.00	No Data	No Data	Acute	Revised to acute based on aerial imagery
719800.00	4678050.00	No Data	No Data	Acute	Revised to acute based on aerial imagery

Table 4–9
Summary of Revisions to Statewide Zoning
(Crosswalk of All Receptors)
Collins Pine Company — Lakeview, Oregon

UTM Coordinates (m)		Zoning Dataset Used for Exposure Classification		Exposure Type Classification	Reason for Exposure Type Classification Revision
Easting	Northing	Oregon Statewide	City of Lakeview		
719900.00	4678050.00	No Data	No Data	Acute	Revised to acute based on aerial imagery
720000.00	4678050.00	No Data	No Data	Acute	Revised to acute based on aerial imagery
720100.00	4678050.00	No Data	No Data	Acute	Revised to acute based on aerial imagery
720200.00	4678050.00	No Data	No Data	Acute	Revised to acute based on aerial imagery
720300.00	4678050.00	No Data	No Data	Acute	Revised to acute based on aerial imagery
728900.00	4672450.00	No Data	No Data	Acute	Revised to acute based on aerial imagery
720400.00	4678050.00	No Data	No Data	Acute	Revised to acute based on aerial imagery
720500.00	4678050.00	No Data	No Data	Acute	Revised to acute based on aerial imagery
720600.00	4678050.00	No Data	No Data	Acute	Revised to acute based on aerial imagery
720700.00	4678050.00	No Data	No Data	Acute	Revised to acute based on aerial imagery
716900.00	4673950.00	No Data	No Data	Worker	Revised to worker based on aerial imagery
716950.00	4673950.00	No Data	No Data	Worker	Revised to worker based on aerial imagery
717000.00	4673950.00	No Data	No Data	Worker	Revised to worker based on aerial imagery
717050.00	4673950.00	No Data	No Data	Worker	Revised to worker based on aerial imagery
717100.00	4673950.00	No Data	No Data	Worker	Revised to worker based on aerial imagery
717150.00	4673950.00	No Data	No Data	Worker	Revised to worker based on aerial imagery
707900.00	4672950.00	No Data	No Data	Worker	Revised to worker based on aerial imagery
717200.00	4673950.00	No Data	No Data	Worker	Revised to worker based on aerial imagery
717250.00	4673950.00	No Data	City of Lakeview	Worker	Revised based on Lakeview 2018 Zoning Map
717300.00	4673950.00	No Data	City of Lakeview	Worker	Revised based on Lakeview 2018 Zoning Map
717350.00	4673950.00	No Data	No Data	Worker	Revised based on Lakeview 2018 Zoning Map
717400.00	4673950.00	No Data	City of Lakeview	Worker	Revised based on Lakeview 2018 Zoning Map
717450.00	4673950.00	No Data	City of Lakeview	Worker	Revised based on Lakeview 2018 Zoning Map
717500.00	4673950.00	No Data	City of Lakeview	Worker	Revised based on Lakeview 2018 Zoning Map
717550.00	4673950.00	No Data	City of Lakeview	Worker	Revised based on Lakeview 2018 Zoning Map
717600.00	4673950.00	No Data	City of Lakeview	Residential	Revised based on Lakeview 2018 Zoning Map
717650.00	4673950.00	No Data	City of Lakeview	Residential	Revised based on Lakeview 2018 Zoning Map
708400.00	4672950.00	No Data	No Data	Worker	Revised to worker based on aerial imagery
717700.00	4673950.00	No Data	City of Lakeview	Residential	Revised based on Lakeview 2018 Zoning Map
717750.00	4673950.00	No Data	No Data	Residential	Revised to residential based on aerial imagery
717800.00	4673950.00	No Data	No Data	Risk not assessed	Right-of-way
717850.00	4673950.00	No Data	City of Lakeview	Residential	Revised based on Lakeview 2018 Zoning Map
717900.00	4673950.00	No Data	City of Lakeview	Risk not assessed	Right-of-way
717950.00	4673950.00	No Data	City of Lakeview	Residential	Revised based on Lakeview 2018 Zoning Map
718000.00	4673950.00	No Data	City of Lakeview	Residential	Revised based on Lakeview 2018 Zoning Map
718050.00	4673950.00	No Data	City of Lakeview	Residential	Revised based on Lakeview 2018 Zoning Map
718100.00	4673950.00	No Data	City of Lakeview	Residential	Revised based on Lakeview 2018 Zoning Map
718150.00	4673950.00	No Data	City of Lakeview	Residential	Revised based on Lakeview 2018 Zoning Map
708900.00	4672950.00	No Data	No Data	Worker	Revised to worker based on aerial imagery
718200.00	4673950.00	No Data	City of Lakeview	Residential	Revised based on Lakeview 2018 Zoning Map
718250.00	4673950.00	No Data	No Data	Residential	Revised based on Lakeview 2018 Zoning Map
718300.00	4673950.00	No Data	No Data	Residential	Revised based on Lakeview 2018 Zoning Map
718350.00	4673950.00	No Data	City of Lakeview	Child	Revised based on Lakeview 2018 Zoning Map
718400.00	4673950.00	No Data	City of Lakeview	Child	Revised based on Lakeview 2018 Zoning Map
718450.00	4673950.00	No Data	City of Lakeview	Child	Revised based on Lakeview 2018 Zoning Map
718500.00	4673950.00	No Data	City of Lakeview	Child	Revised based on Lakeview 2018 Zoning Map
718550.00	4673950.00	No Data	City of Lakeview	Child	Revised based on Lakeview 2018 Zoning Map
718600.00	4673950.00	No Data	City of Lakeview	Risk not assessed	Right-of-way
718650.00	4673950.00	No Data	City of Lakeview	Risk not assessed	Right-of-way
713900.00	4665450.00	No Data	No Data	Worker	Revised to worker based on aerial imagery
709400.00	4672950.00	No Data	No Data	Residential	Revised to residential based on aerial imagery
718700.00	4673950.00	No Data	City of Lakeview	Risk not assessed	Right-of-way
718750.00	4673950.00	No Data	City of Lakeview	Child	Revised based on Lakeview 2018 Zoning Map
718800.00	4673950.00	No Data	City of Lakeview	Child	Revised based on Lakeview 2018 Zoning Map
718850.00	4673950.00	No Data	City of Lakeview	Child	Revised based on Lakeview 2018 Zoning Map
718900.00	4673950.00	No Data	City of Lakeview	Child	Revised based on Lakeview 2018 Zoning Map
718950.00	4673950.00	No Data	City of Lakeview	Child	Revised based on Lakeview 2018 Zoning Map
719000.00	4673950.00	No Data	City of Lakeview	Residential	Revised based on Lakeview 2018 Zoning Map
719050.00	4673950.00	No Data	City of Lakeview	Residential	Revised based on Lakeview 2018 Zoning Map
719100.00	4673950.00	No Data	City of Lakeview	Residential	Revised based on Lakeview 2018 Zoning Map
719150.00	4673950.00	No Data	City of Lakeview	Residential	Revised based on Lakeview 2018 Zoning Map
709900.00	4672950.00	No Data	No Data	Residential	Revised to residential based on aerial imagery
719200.00	4673950.00	No Data	City of Lakeview	Residential	Revised based on Lakeview 2018 Zoning Map
719250.00	4673950.00	No Data	City of Lakeview	Risk not assessed	Right-of-way
719300.00	4673950.00	No Data	City of Lakeview	Residential	Revised based on Lakeview 2018 Zoning Map
719350.00	4673950.00	No Data	City of Lakeview	Residential	Revised based on Lakeview 2018 Zoning Map
719400.00	4673950.00	No Data	City of Lakeview	Residential	Revised based on Lakeview 2018 Zoning Map
719450.00	4673950.00	No Data	City of Lakeview	Residential	Revised based on Lakeview 2018 Zoning Map
719500.00	4673950.00	No Data	City of Lakeview	Residential	Revised based on Lakeview 2018 Zoning Map
719550.00	4673950.00	No Data	City of Lakeview	Residential	Revised based on Lakeview 2018 Zoning Map
719600.00	4673950.00	No Data	City of Lakeview	Residential	Revised based on Lakeview 2018 Zoning Map
719650.00	4673950.00	No Data	City of Lakeview	Residential	Revised based on Lakeview 2018 Zoning Map
710400.00	4672950.00	No Data	No Data	Risk not assessed	Right-of-way
719700.00	4673950.00	No Data	City of Lakeview	Residential	Revised based on Lakeview 2018 Zoning Map
716900.00	4674000.00	No Data	No Data	Worker	Revised to worker based on aerial imagery
716950.00	4674000.00	No Data	No Data	Worker	Revised to worker based on aerial imagery
717000.00	4674000.00	No Data	No Data	Worker	Revised to worker based on aerial imagery
717050.00	4674000.00	No Data	No Data	Worker	Revised to worker based on aerial imagery
717100.00	4674000.00	No Data	No Data	Worker	Revised to worker based on aerial imagery
717150.00	4674000.00	No Data	No Data	Worker	Revised to worker based on aerial imagery
717200.00	4674000.00	No Data	No Data	Worker	Revised to worker based on aerial imagery
717250.00	4674000.00	No Data	City of Lakeview	Worker	Revised based on Lakeview 2018 Zoning Map
717300.00	4674000.00	No Data	City of Lakeview	Worker	Revised based on Lakeview 2018 Zoning Map
710900.00	4672950.00	No Data	No Data	Residential	Revised to residential based on aerial imagery
717350.00	4674000.00	No Data	City of Lakeview	Worker	Revised based on Lakeview 2018 Zoning Map
717400.00	4674000.00	No Data	City of Lakeview	Worker	Revised based on Lakeview 2018 Zoning Map
717450.00	4674000.00	No Data	City of Lakeview	Worker	Revised based on Lakeview 2018 Zoning Map
717500.00	4674000.00	No Data	City of Lakeview	Worker	Revised based on Lakeview 2018 Zoning Map
717550.00	4674000.00	No Data	City of Lakeview	Worker	Revised based on Lakeview 2018 Zoning Map
717600.00	4674000.00	No Data	City of Lakeview	Residential	Revised based on Lakeview 2018 Zoning Map
717650.00	4674000.00	No Data	City of Lakeview	Residential	Revised based on Lakeview 2018 Zoning Map
717700.00	4674000.00	No Data	City of Lakeview	Residential	Revised based on Lakeview 2018 Zoning Map
717750.00	4674000.00	No Data	No Data	Residential	Revised to residential based on aerial imagery
717800.00	4674000.00	No Data	No Data	Risk not assessed	Right-of-way
711400.00	4672950.00	No Data	No Data	Residential	Revised to residential based on aerial imagery
717850.00	4674000.00	No Data	No Data	Residential	Revised to residential based on aerial imagery

Table 4–9
Summary of Revisions to Statewide Zoning
(Crosswalk of All Receptors)
Collins Pine Company — Lakeview, Oregon

UTM Coordinates (m)		Zoning Dataset Used for Exposure Classification		Exposure Type Classification	Reason for Exposure Type Classification Revision
Easting	Northing	Oregon Statewide	City of Lakeview		
717900.00	4674000.00	No Data	No Data	Risk not assessed	Right-of-way
717950.00	4674000.00	No Data	City of Lakeview	Residential	Revised based on Lakeview 2018 Zoning Map
718000.00	4674000.00	No Data	City of Lakeview	Residential	Revised based on Lakeview 2018 Zoning Map
718050.00	4674000.00	No Data	City of Lakeview	Residential	Revised based on Lakeview 2018 Zoning Map
718100.00	4674000.00	No Data	City of Lakeview	Residential	Revised based on Lakeview 2018 Zoning Map
718150.00	4674000.00	No Data	City of Lakeview	Residential	Revised based on Lakeview 2018 Zoning Map
718200.00	4674000.00	No Data	City of Lakeview	Residential	Revised based on Lakeview 2018 Zoning Map
718250.00	4674000.00	No Data	No Data	Residential	Revised based on Lakeview 2018 Zoning Map
718300.00	4674000.00	No Data	No Data	Residential	Revised based on Lakeview 2018 Zoning Map
711900.00	4672950.00	No Data	No Data	Residential	Revised to residential based on aerial imagery
718350.00	4674000.00	No Data	City of Lakeview	Child	Revised based on Lakeview 2018 Zoning Map
718400.00	4674000.00	No Data	City of Lakeview	Child	Revised based on Lakeview 2018 Zoning Map
718450.00	4674000.00	No Data	City of Lakeview	Child	Revised based on Lakeview 2018 Zoning Map
718500.00	4674000.00	No Data	City of Lakeview	Child	Revised based on Lakeview 2018 Zoning Map
718550.00	4674000.00	No Data	City of Lakeview	Child	Revised based on Lakeview 2018 Zoning Map
718600.00	4674000.00	No Data	City of Lakeview	Residential	Revised based on Lakeview 2018 Zoning Map
718650.00	4674000.00	No Data	City of Lakeview	Residential	Revised based on Lakeview 2018 Zoning Map
718700.00	4674000.00	No Data	City of Lakeview	Residential	Revised based on Lakeview 2018 Zoning Map
718750.00	4674000.00	No Data	City of Lakeview	Residential	Revised based on Lakeview 2018 Zoning Map
718800.00	4674000.00	No Data	City of Lakeview	Residential	Revised based on Lakeview 2018 Zoning Map
712400.00	4672950.00	No Data	No Data	Worker	Revised to worker based on aerial imagery
718850.00	4674000.00	No Data	City of Lakeview	Residential	Revised based on Lakeview 2018 Zoning Map
718900.00	4674000.00	No Data	City of Lakeview	Residential	Revised based on Lakeview 2018 Zoning Map
718950.00	4674000.00	No Data	City of Lakeview	Residential	Revised based on Lakeview 2018 Zoning Map
719000.00	4674000.00	No Data	City of Lakeview	Residential	Revised based on Lakeview 2018 Zoning Map
719050.00	4674000.00	No Data	City of Lakeview	Residential	Revised based on Lakeview 2018 Zoning Map
719100.00	4674000.00	No Data	City of Lakeview	Residential	Revised based on Lakeview 2018 Zoning Map
719150.00	4674000.00	No Data	City of Lakeview	Residential	Revised based on Lakeview 2018 Zoning Map
719200.00	4674000.00	No Data	City of Lakeview	Residential	Revised based on Lakeview 2018 Zoning Map
719250.00	4674000.00	No Data	City of Lakeview	Risk not assessed	Right-of-way
719300.00	4674000.00	No Data	City of Lakeview	Residential	Revised based on Lakeview 2018 Zoning Map
723900.00	4672950.00	No Data	No Data	Acute	Revised to acute based on aerial imagery
719350.00	4674000.00	No Data	City of Lakeview	Residential	Revised based on Lakeview 2018 Zoning Map
719400.00	4674000.00	No Data	City of Lakeview	Residential	Revised based on Lakeview 2018 Zoning Map
719450.00	4674000.00	No Data	City of Lakeview	Residential	Revised based on Lakeview 2018 Zoning Map
719500.00	4674000.00	No Data	City of Lakeview	Residential	Revised based on Lakeview 2018 Zoning Map
719550.00	4674000.00	No Data	City of Lakeview	Residential	Revised based on Lakeview 2018 Zoning Map
719600.00	4674000.00	No Data	City of Lakeview	Residential	Revised based on Lakeview 2018 Zoning Map
719650.00	4674000.00	No Data	City of Lakeview	Residential	Revised based on Lakeview 2018 Zoning Map
719700.00	4674000.00	No Data	City of Lakeview	Residential	Revised based on Lakeview 2018 Zoning Map
716900.00	4674050.00	No Data	No Data	Worker	Revised to worker based on aerial imagery
716950.00	4674050.00	No Data	No Data	Worker	Revised to worker based on aerial imagery
724400.00	4672950.00	No Data	No Data	Acute	Revised to acute based on aerial imagery
717000.00	4674050.00	No Data	No Data	Worker	Revised to worker based on aerial imagery
717050.00	4674050.00	No Data	No Data	Worker	Revised to worker based on aerial imagery
717100.00	4674050.00	No Data	No Data	Worker	Revised to worker based on aerial imagery
717150.00	4674050.00	No Data	No Data	Worker	Revised to worker based on aerial imagery
717200.00	4674050.00	No Data	No Data	Worker	Revised to worker based on aerial imagery
717250.00	4674050.00	No Data	City of Lakeview	Worker	Revised based on Lakeview 2018 Zoning Map
717300.00	4674050.00	No Data	City of Lakeview	Worker	Revised based on Lakeview 2018 Zoning Map
717350.00	4674050.00	No Data	City of Lakeview	Worker	Revised based on Lakeview 2018 Zoning Map
717400.00	4674050.00	No Data	City of Lakeview	Worker	Revised based on Lakeview 2018 Zoning Map
717450.00	4674050.00	No Data	City of Lakeview	Worker	Revised based on Lakeview 2018 Zoning Map
724900.00	4672950.00	No Data	No Data	Acute	Revised to acute based on aerial imagery
717500.00	4674050.00	No Data	City of Lakeview	Worker	Revised based on Lakeview 2018 Zoning Map
717550.00	4674050.00	No Data	City of Lakeview	Worker	Revised based on Lakeview 2018 Zoning Map
717600.00	4674050.00	No Data	City of Lakeview	Residential	Revised based on Lakeview 2018 Zoning Map
717650.00	4674050.00	No Data	City of Lakeview	Residential	Revised based on Lakeview 2018 Zoning Map
717700.00	4674050.00	No Data	City of Lakeview	Residential	Revised based on Lakeview 2018 Zoning Map
717750.00	4674050.00	No Data	No Data	Residential	Revised to residential based on aerial imagery
717800.00	4674050.00	No Data	No Data	Risk not assessed	Right-of-way
717850.00	4674050.00	No Data	No Data	Residential	Revised to residential based on aerial imagery
717900.00	4674050.00	No Data	No Data	Risk not assessed	Right-of-way
717950.00	4674050.00	No Data	City of Lakeview	Residential	Revised based on Lakeview 2018 Zoning Map
714400.00	4665450.00	No Data	No Data	Worker	Revised to worker based on aerial imagery
725400.00	4672950.00	No Data	No Data	Acute	Revised to acute based on aerial imagery
718000.00	4674050.00	No Data	City of Lakeview	Residential	Revised based on Lakeview 2018 Zoning Map
718050.00	4674050.00	No Data	City of Lakeview	Residential	Revised based on Lakeview 2018 Zoning Map
718100.00	4674050.00	No Data	City of Lakeview	Residential	Revised based on Lakeview 2018 Zoning Map
718150.00	4674050.00	No Data	City of Lakeview	Residential	Revised based on Lakeview 2018 Zoning Map
718200.00	4674050.00	No Data	City of Lakeview	Residential	Revised based on Lakeview 2018 Zoning Map
718250.00	4674050.00	No Data	No Data	Residential	Revised based on Lakeview 2018 Zoning Map
718300.00	4674050.00	No Data	No Data	Residential	Revised based on Lakeview 2018 Zoning Map
718350.00	4674050.00	No Data	City of Lakeview	Child	Revised based on Lakeview 2018 Zoning Map
718400.00	4674050.00	No Data	City of Lakeview	Child	Revised based on Lakeview 2018 Zoning Map
718450.00	4674050.00	No Data	City of Lakeview	Child	Revised based on Lakeview 2018 Zoning Map
725900.00	4672950.00	No Data	No Data	Acute	Revised to acute based on aerial imagery
718500.00	4674050.00	No Data	City of Lakeview	Child	Revised based on Lakeview 2018 Zoning Map
718550.00	4674050.00	No Data	City of Lakeview	Child	Revised based on Lakeview 2018 Zoning Map
718600.00	4674050.00	No Data	City of Lakeview	Residential	Revised based on Lakeview 2018 Zoning Map
718650.00	4674050.00	No Data	City of Lakeview	Residential	Revised based on Lakeview 2018 Zoning Map
718700.00	4674050.00	No Data	City of Lakeview	Residential	Revised based on Lakeview 2018 Zoning Map
718750.00	4674050.00	No Data	City of Lakeview	Residential	Revised based on Lakeview 2018 Zoning Map
718800.00	4674050.00	No Data	City of Lakeview	Residential	Revised based on Lakeview 2018 Zoning Map
718850.00	4674050.00	No Data	City of Lakeview	Residential	Revised based on Lakeview 2018 Zoning Map
718900.00	4674050.00	No Data	City of Lakeview	Residential	Revised based on Lakeview 2018 Zoning Map
718950.00	4674050.00	No Data	City of Lakeview	Residential	Revised based on Lakeview 2018 Zoning Map
726400.00	4672950.00	No Data	No Data	Acute	Revised to acute based on aerial imagery
719000.00	4674050.00	No Data	City of Lakeview	Residential	Revised based on Lakeview 2018 Zoning Map
719050.00	4674050.00	No Data	City of Lakeview	Residential	Revised based on Lakeview 2018 Zoning Map
719100.00	4674050.00	No Data	City of Lakeview	Residential	Revised based on Lakeview 2018 Zoning Map
719150.00	4674050.00	No Data	City of Lakeview	Residential	Revised based on Lakeview 2018 Zoning Map
719200.00	4674050.00	No Data	City of Lakeview	Residential	Revised based on Lakeview 2018 Zoning Map
719250.00	4674050.00	No Data	City of Lakeview	Risk not assessed	Right-of-way
719300.00	4674050.00	No Data	City of Lakeview	Residential	Revised based on Lakeview 2018 Zoning Map
719350.00	4674050.00	No Data	City of Lakeview	Risk not assessed	Right-of-way

Table 4–9
Summary of Revisions to Statewide Zoning
(Crosswalk of All Receptors)
Collins Pine Company — Lakeview, Oregon

UTM Coordinates (m)		Zoning Dataset Used for Exposure Classification		Exposure Type Classification	Reason for Exposure Type Classification Revision
Easting	Northing	Oregon Statewide	City of Lakeview		
719400.00	4674050.00	No Data	City of Lakeview	Residential	Revised based on Lakeview 2018 Zoning Map
719450.00	4674050.00	No Data	City of Lakeview	Residential	Revised based on Lakeview 2018 Zoning Map
726900.00	4672950.00	No Data	No Data	Acute	Revised to acute based on aerial imagery
719500.00	4674050.00	No Data	City of Lakeview	Residential	Revised based on Lakeview 2018 Zoning Map
719550.00	4674050.00	No Data	City of Lakeview	Residential	Revised based on Lakeview 2018 Zoning Map
719600.00	4674050.00	No Data	City of Lakeview	Residential	Revised based on Lakeview 2018 Zoning Map
719650.00	4674050.00	No Data	City of Lakeview	Residential	Revised based on Lakeview 2018 Zoning Map
719700.00	4674050.00	No Data	City of Lakeview	Residential	Revised based on Lakeview 2018 Zoning Map
716900.00	4674100.00	No Data	No Data	Worker	Revised to worker based on aerial imagery
716950.00	4674100.00	No Data	No Data	Worker	Revised to worker based on aerial imagery
717000.00	4674100.00	No Data	No Data	Worker	Revised to worker based on aerial imagery
717050.00	4674100.00	No Data	No Data	Worker	Revised to worker based on aerial imagery
717100.00	4674100.00	No Data	No Data	Worker	Revised to worker based on aerial imagery
727400.00	4672950.00	No Data	No Data	Acute	Revised to acute based on aerial imagery
717150.00	4674100.00	No Data	No Data	Worker	Revised to worker based on aerial imagery
717200.00	4674100.00	No Data	No Data	Worker	Revised to worker based on aerial imagery
717250.00	4674100.00	No Data	City of Lakeview	Worker	Revised based on Lakeview 2018 Zoning Map
717300.00	4674100.00	No Data	City of Lakeview	Worker	Revised based on Lakeview 2018 Zoning Map
717350.00	4674100.00	No Data	City of Lakeview	Worker	Revised based on Lakeview 2018 Zoning Map
717400.00	4674100.00	No Data	City of Lakeview	Worker	Revised based on Lakeview 2018 Zoning Map
717450.00	4674100.00	No Data	City of Lakeview	Worker	Revised based on Lakeview 2018 Zoning Map
717500.00	4674100.00	No Data	City of Lakeview	Worker	Revised based on Lakeview 2018 Zoning Map
717550.00	4674100.00	No Data	City of Lakeview	Worker	Revised based on Lakeview 2018 Zoning Map
717600.00	4674100.00	No Data	City of Lakeview	Residential	Revised based on Lakeview 2018 Zoning Map
727900.00	4672950.00	No Data	No Data	Acute	Revised to acute based on aerial imagery
717650.00	4674100.00	No Data	City of Lakeview	Residential	Revised based on Lakeview 2018 Zoning Map
717700.00	4674100.00	No Data	City of Lakeview	Residential	Revised based on Lakeview 2018 Zoning Map
717750.00	4674100.00	No Data	No Data	Residential	Revised to residential based on aerial imagery
717800.00	4674100.00	No Data	No Data	Residential	Revised to residential based on aerial imagery
717850.00	4674100.00	No Data	No Data	Residential	Revised to residential based on aerial imagery
717900.00	4674100.00	No Data	No Data	Risk not assessed	Right-of-way
717950.00	4674100.00	No Data	City of Lakeview	Residential	Revised based on Lakeview 2018 Zoning Map
718000.00	4674100.00	No Data	City of Lakeview	Residential	Revised based on Lakeview 2018 Zoning Map
718050.00	4674100.00	No Data	City of Lakeview	Residential	Revised based on Lakeview 2018 Zoning Map
718100.00	4674100.00	No Data	City of Lakeview	Residential	Revised based on Lakeview 2018 Zoning Map
728400.00	4672950.00	No Data	No Data	Acute	Revised to acute based on aerial imagery
718150.00	4674100.00	No Data	City of Lakeview	Residential	Revised based on Lakeview 2018 Zoning Map
718200.00	4674100.00	No Data	City of Lakeview	Residential	Revised based on Lakeview 2018 Zoning Map
718250.00	4674100.00	No Data	No Data	Residential	Revised based on Lakeview 2018 Zoning Map
718300.00	4674100.00	No Data	No Data	Residential	Revised based on Lakeview 2018 Zoning Map
718350.00	4674100.00	No Data	City of Lakeview	Residential	Revised based on Lakeview 2018 Zoning Map
718400.00	4674100.00	No Data	City of Lakeview	Residential	Revised based on Lakeview 2018 Zoning Map
718450.00	4674100.00	No Data	City of Lakeview	Residential	Revised based on Lakeview 2018 Zoning Map
718500.00	4674100.00	No Data	City of Lakeview	Residential	Revised based on Lakeview 2018 Zoning Map
718550.00	4674100.00	No Data	City of Lakeview	Residential	Revised based on Lakeview 2018 Zoning Map
718600.00	4674100.00	No Data	City of Lakeview	Residential	Revised based on Lakeview 2018 Zoning Map
728900.00	4672950.00	No Data	No Data	Acute	Revised to acute based on aerial imagery
718650.00	4674100.00	No Data	City of Lakeview	Residential	Revised based on Lakeview 2018 Zoning Map
718700.00	4674100.00	No Data	City of Lakeview	Risk not assessed	Right-of-way
718750.00	4674100.00	No Data	City of Lakeview	Risk not assessed	Right-of-way
718800.00	4674100.00	No Data	City of Lakeview	Risk not assessed	Right-of-way
718850.00	4674100.00	No Data	City of Lakeview	Risk not assessed	Right-of-way
718900.00	4674100.00	No Data	City of Lakeview	Residential	Revised based on Lakeview 2018 Zoning Map
718950.00	4674100.00	No Data	City of Lakeview	Residential	Revised based on Lakeview 2018 Zoning Map
719000.00	4674100.00	No Data	City of Lakeview	Residential	Revised based on Lakeview 2018 Zoning Map
719050.00	4674100.00	No Data	City of Lakeview	Residential	Revised based on Lakeview 2018 Zoning Map
719100.00	4674100.00	No Data	City of Lakeview	Residential	Revised based on Lakeview 2018 Zoning Map
707900.00	4673450.00	No Data	No Data	Worker	Revised to worker based on aerial imagery
719150.00	4674100.00	No Data	City of Lakeview	Risk not assessed	Right-of-way
719200.00	4674100.00	No Data	City of Lakeview	Residential	Revised based on Lakeview 2018 Zoning Map
719250.00	4674100.00	No Data	City of Lakeview	Risk not assessed	Right-of-way
719300.00	4674100.00	No Data	City of Lakeview	Worker	Revised based on Lakeview 2018 Zoning Map
719350.00	4674100.00	No Data	City of Lakeview	Risk not assessed	Right-of-way
719400.00	4674100.00	No Data	City of Lakeview	Residential	Revised based on Lakeview 2018 Zoning Map
719450.00	4674100.00	No Data	City of Lakeview	Residential	Revised based on Lakeview 2018 Zoning Map
719500.00	4674100.00	No Data	City of Lakeview	Residential	Revised based on Lakeview 2018 Zoning Map
719550.00	4674100.00	No Data	City of Lakeview	Residential	Revised based on Lakeview 2018 Zoning Map
719600.00	4674100.00	No Data	City of Lakeview	Residential	Revised based on Lakeview 2018 Zoning Map
708400.00	4673450.00	No Data	No Data	Worker	Revised to worker based on aerial imagery
719650.00	4674100.00	No Data	City of Lakeview	Residential	Revised based on Lakeview 2018 Zoning Map
719700.00	4674100.00	No Data	City of Lakeview	Residential	Revised based on Lakeview 2018 Zoning Map
716900.00	4674150.00	No Data	No Data	Worker	Revised to worker based on aerial imagery
716950.00	4674150.00	No Data	No Data	Worker	Revised to worker based on aerial imagery
717000.00	4674150.00	No Data	No Data	Worker	Revised to worker based on aerial imagery
717050.00	4674150.00	No Data	No Data	Worker	Revised to worker based on aerial imagery
717100.00	4674150.00	No Data	No Data	Worker	Revised to worker based on aerial imagery
717150.00	4674150.00	No Data	No Data	Worker	Revised to worker based on aerial imagery
717200.00	4674150.00	No Data	No Data	Worker	Revised to worker based on aerial imagery
717250.00	4674150.00	No Data	City of Lakeview	Worker	Revised based on Lakeview 2018 Zoning Map
714900.00	4665450.00	No Data	No Data	Worker	Revised to worker based on aerial imagery
708900.00	4673450.00	No Data	No Data	Worker	Revised to worker based on aerial imagery
717300.00	4674150.00	No Data	City of Lakeview	Worker	Revised based on Lakeview 2018 Zoning Map
717350.00	4674150.00	No Data	City of Lakeview	Worker	Revised based on Lakeview 2018 Zoning Map
717400.00	4674150.00	No Data	No Data	Worker	Revised based on Lakeview 2018 Zoning Map
717450.00	4674150.00	No Data	City of Lakeview	Worker	Revised based on Lakeview 2018 Zoning Map
717500.00	4674150.00	No Data	City of Lakeview	Residential	Revised based on Lakeview 2018 Zoning Map
717550.00	4674150.00	No Data	City of Lakeview	Residential	Revised based on Lakeview 2018 Zoning Map
717600.00	4674150.00	No Data	City of Lakeview	Residential	Revised based on Lakeview 2018 Zoning Map
717650.00	4674150.00	No Data	City of Lakeview	Residential	Revised based on Lakeview 2018 Zoning Map
717700.00	4674150.00	No Data	City of Lakeview	Residential	Revised based on Lakeview 2018 Zoning Map
717750.00	4674150.00	No Data	No Data	Residential	Revised to residential based on aerial imagery
709400.00	4673450.00	No Data	No Data	Worker	Revised to worker based on aerial imagery
717800.00	4674150.00	No Data	No Data	Residential	Revised to residential based on aerial imagery
717850.00	4674150.00	No Data	No Data	Residential	Revised to residential based on aerial imagery
717900.00	4674150.00	No Data	No Data	Risk not assessed	Right-of-way
717950.00	4674150.00	No Data	City of Lakeview	Residential	Revised based on Lakeview 2018 Zoning Map

Table 4–9
Summary of Revisions to Statewide Zoning
(Crosswalk of All Receptors)
Collins Pine Company — Lakeview, Oregon

UTM Coordinates (m)		Zoning Dataset Used for Exposure Classification		Exposure Type Classification	Reason for Exposure Type Classification Revision
Easting	Northing	Oregon Statewide	City of Lakeview		
718000.00	4674150.00	No Data	City of Lakeview	Residential	Revised based on Lakeview 2018 Zoning Map
718050.00	4674150.00	No Data	City of Lakeview	Residential	Revised based on Lakeview 2018 Zoning Map
718100.00	4674150.00	No Data	City of Lakeview	Residential	Revised based on Lakeview 2018 Zoning Map
718150.00	4674150.00	No Data	City of Lakeview	Residential	Revised based on Lakeview 2018 Zoning Map
718200.00	4674150.00	No Data	City of Lakeview	Residential	Revised based on Lakeview 2018 Zoning Map
718250.00	4674150.00	No Data	No Data	Residential	Revised based on Lakeview 2018 Zoning Map
709900.00	4673450.00	No Data	No Data	Worker	Revised to worker based on aerial imagery
718300.00	4674150.00	No Data	No Data	Residential	Revised based on Lakeview 2018 Zoning Map
718350.00	4674150.00	No Data	City of Lakeview	Worker	Revised based on Lakeview 2018 Zoning Map
718400.00	4674150.00	No Data	City of Lakeview	Residential	Revised based on Lakeview 2018 Zoning Map
718450.00	4674150.00	No Data	City of Lakeview	Residential	Revised based on Lakeview 2018 Zoning Map
718500.00	4674150.00	No Data	City of Lakeview	Residential	Revised based on Lakeview 2018 Zoning Map
718550.00	4674150.00	No Data	City of Lakeview	Residential	Revised based on Lakeview 2018 Zoning Map
718600.00	4674150.00	No Data	City of Lakeview	Residential	Revised based on Lakeview 2018 Zoning Map
718650.00	4674150.00	No Data	City of Lakeview	Residential	Revised based on Lakeview 2018 Zoning Map
718700.00	4674150.00	No Data	City of Lakeview	Residential	Revised based on Lakeview 2018 Zoning Map
718750.00	4674150.00	No Data	City of Lakeview	Residential	Revised based on Lakeview 2018 Zoning Map
710400.00	4673450.00	No Data	No Data	Residential	Revised to residential based on aerial imagery
718800.00	4674150.00	No Data	City of Lakeview	Residential	Revised based on Lakeview 2018 Zoning Map
718850.00	4674150.00	No Data	City of Lakeview	Residential	Revised based on Lakeview 2018 Zoning Map
718900.00	4674150.00	No Data	City of Lakeview	Residential	Revised based on Lakeview 2018 Zoning Map
718950.00	4674150.00	No Data	City of Lakeview	Residential	Revised based on Lakeview 2018 Zoning Map
719000.00	4674150.00	No Data	City of Lakeview	Residential	Revised based on Lakeview 2018 Zoning Map
719050.00	4674150.00	No Data	City of Lakeview	Residential	Revised based on Lakeview 2018 Zoning Map
719100.00	4674150.00	No Data	City of Lakeview	Residential	Revised based on Lakeview 2018 Zoning Map
719150.00	4674150.00	No Data	City of Lakeview	Risk not assessed	Right-of-way
719200.00	4674150.00	No Data	City of Lakeview	Worker	Revised based on Lakeview 2018 Zoning Map
719250.00	4674150.00	No Data	City of Lakeview	Risk not assessed	Right-of-way
710900.00	4673450.00	No Data	No Data	Residential	Revised to residential based on aerial imagery
719300.00	4674150.00	No Data	City of Lakeview	Risk not assessed	Right-of-way
719350.00	4674150.00	No Data	City of Lakeview	Risk not assessed	Right-of-way
719400.00	4674150.00	No Data	City of Lakeview	Residential	Revised based on Lakeview 2018 Zoning Map
719450.00	4674150.00	No Data	City of Lakeview	Residential	Revised based on Lakeview 2018 Zoning Map
719500.00	4674150.00	No Data	City of Lakeview	Residential	Revised based on Lakeview 2018 Zoning Map
719550.00	4674150.00	No Data	City of Lakeview	Residential	Revised based on Lakeview 2018 Zoning Map
719600.00	4674150.00	No Data	City of Lakeview	Residential	Revised based on Lakeview 2018 Zoning Map
719650.00	4674150.00	No Data	City of Lakeview	Residential	Revised based on Lakeview 2018 Zoning Map
719700.00	4674150.00	No Data	City of Lakeview	Residential	Revised based on Lakeview 2018 Zoning Map
716900.00	4674200.00	No Data	No Data	Worker	Revised to worker based on aerial imagery
711400.00	4673450.00	No Data	No Data	Residential	Revised to residential based on aerial imagery
716950.00	4674200.00	No Data	No Data	Worker	Revised to worker based on aerial imagery
717000.00	4674200.00	No Data	No Data	Worker	Revised to worker based on aerial imagery
717050.00	4674200.00	No Data	No Data	Worker	Revised to worker based on aerial imagery
717100.00	4674200.00	No Data	No Data	Worker	Revised to worker based on aerial imagery
717150.00	4674200.00	No Data	No Data	Worker	Revised to worker based on aerial imagery
717200.00	4674200.00	No Data	No Data	Worker	Revised to worker based on aerial imagery
717250.00	4674200.00	No Data	No Data	Worker	Revised based on Lakeview 2018 Zoning Map
717300.00	4674200.00	No Data	No Data	Worker	Revised based on Lakeview 2018 Zoning Map
717350.00	4674200.00	No Data	No Data	Worker	Revised based on Lakeview 2018 Zoning Map
717400.00	4674200.00	No Data	No Data	Worker	Revised based on Lakeview 2018 Zoning Map
711900.00	4673450.00	No Data	No Data	Worker	Revised to worker based on aerial imagery
717450.00	4674200.00	No Data	City of Lakeview	Worker	Revised based on Lakeview 2018 Zoning Map
717500.00	4674200.00	No Data	City of Lakeview	Residential	Revised based on Lakeview 2018 Zoning Map
717550.00	4674200.00	No Data	City of Lakeview	Residential	Revised based on Lakeview 2018 Zoning Map
717600.00	4674200.00	No Data	City of Lakeview	Residential	Revised based on Lakeview 2018 Zoning Map
717650.00	4674200.00	No Data	City of Lakeview	Residential	Revised based on Lakeview 2018 Zoning Map
717700.00	4674200.00	No Data	City of Lakeview	Residential	Revised based on Lakeview 2018 Zoning Map
717750.00	4674200.00	No Data	No Data	Residential	Revised to residential based on aerial imagery
717800.00	4674200.00	No Data	No Data	Residential	Revised to residential based on aerial imagery
717850.00	4674200.00	No Data	No Data	Residential	Revised to residential based on aerial imagery
717900.00	4674200.00	No Data	No Data	Risk not assessed	Right-of-way
712400.00	4673450.00	No Data	No Data	Worker	Revised to worker based on aerial imagery
717950.00	4674200.00	No Data	City of Lakeview	Residential	Revised based on Lakeview 2018 Zoning Map
718000.00	4674200.00	No Data	City of Lakeview	Residential	Revised based on Lakeview 2018 Zoning Map
718050.00	4674200.00	No Data	City of Lakeview	Residential	Revised based on Lakeview 2018 Zoning Map
718100.00	4674200.00	No Data	City of Lakeview	Residential	Revised based on Lakeview 2018 Zoning Map
718150.00	4674200.00	No Data	City of Lakeview	Residential	Revised based on Lakeview 2018 Zoning Map
718200.00	4674200.00	No Data	City of Lakeview	Residential	Revised based on Lakeview 2018 Zoning Map
718250.00	4674200.00	No Data	No Data	Residential	Revised based on Lakeview 2018 Zoning Map
718300.00	4674200.00	No Data	No Data	Residential	Revised based on Lakeview 2018 Zoning Map
718350.00	4674200.00	No Data	City of Lakeview	Worker	Revised based on Lakeview 2018 Zoning Map
718400.00	4674200.00	No Data	City of Lakeview	Risk not assessed	Right-of-way
723900.00	4673450.00	No Data	No Data	Acute	Revised to acute based on aerial imagery
718450.00	4674200.00	No Data	City of Lakeview	Risk not assessed	Right-of-way
718500.00	4674200.00	No Data	City of Lakeview	Risk not assessed	Right-of-way
718550.00	4674200.00	No Data	City of Lakeview	Risk not assessed	Right-of-way
718600.00	4674200.00	No Data	City of Lakeview	Risk not assessed	Right-of-way
718650.00	4674200.00	No Data	City of Lakeview	Risk not assessed	Right-of-way
718700.00	4674200.00	No Data	City of Lakeview	Risk not assessed	Right-of-way
718750.00	4674200.00	No Data	City of Lakeview	Risk not assessed	Right-of-way
718800.00	4674200.00	No Data	City of Lakeview	Residential	Revised based on Lakeview 2018 Zoning Map
718850.00	4674200.00	No Data	City of Lakeview	Residential	Revised based on Lakeview 2018 Zoning Map
718900.00	4674200.00	No Data	City of Lakeview	Residential	Revised based on Lakeview 2018 Zoning Map
724400.00	4673450.00	No Data	No Data	Acute	Revised to acute based on aerial imagery
718950.00	4674200.00	No Data	City of Lakeview	Worker	Revised based on Lakeview 2018 Zoning Map
719000.00	4674200.00	No Data	City of Lakeview	Worker	Revised based on Lakeview 2018 Zoning Map
719050.00	4674200.00	No Data	City of Lakeview	Worker	Revised based on Lakeview 2018 Zoning Map
719100.00	4674200.00	No Data	City of Lakeview	Worker	Revised based on Lakeview 2018 Zoning Map
719150.00	4674200.00	No Data	City of Lakeview	Risk not assessed	Right-of-way
719200.00	4674200.00	No Data	City of Lakeview	Worker	Revised based on Lakeview 2018 Zoning Map
719250.00	4674200.00	No Data	City of Lakeview	Risk not assessed	Right-of-way
719300.00	4674200.00	No Data	City of Lakeview	Worker	Revised based on Lakeview 2018 Zoning Map
719350.00	4674200.00	No Data	City of Lakeview	Worker	Revised based on Lakeview 2018 Zoning Map
719400.00	4674200.00	No Data	City of Lakeview	Residential	Revised based on Lakeview 2018 Zoning Map
715400.00	4665450.00	No Data	No Data	Worker	Revised to worker based on aerial imagery
724900.00	4673450.00	No Data	No Data	Acute	Revised to acute based on aerial imagery

Table 4–9
Summary of Revisions to Statewide Zoning
(Crosswalk of All Receptors)
Collins Pine Company — Lakeview, Oregon

UTM Coordinates (m)		Zoning Dataset Used for Exposure Classification		Exposure Type Classification	Reason for Exposure Type Classification Revision
Easting	Northing	Oregon Statewide	City of Lakeview		
719450.00	4674200.00	No Data	City of Lakeview	Residential	Revised based on Lakeview 2018 Zoning Map
719500.00	4674200.00	No Data	City of Lakeview	Residential	Revised based on Lakeview 2018 Zoning Map
719550.00	4674200.00	No Data	City of Lakeview	Residential	Revised based on Lakeview 2018 Zoning Map
719600.00	4674200.00	No Data	City of Lakeview	Residential	Revised based on Lakeview 2018 Zoning Map
719650.00	4674200.00	No Data	City of Lakeview	Residential	Revised based on Lakeview 2018 Zoning Map
719700.00	4674200.00	No Data	City of Lakeview	Residential	Revised based on Lakeview 2018 Zoning Map
716900.00	4674250.00	No Data	No Data	Worker	Revised to worker based on aerial imagery
716950.00	4674250.00	No Data	No Data	Worker	Revised to worker based on aerial imagery
717000.00	4674250.00	No Data	No Data	Worker	Revised to worker based on aerial imagery
717050.00	4674250.00	No Data	No Data	Worker	Revised to worker based on aerial imagery
725400.00	4673450.00	No Data	No Data	Acute	Revised to acute based on aerial imagery
717100.00	4674250.00	No Data	No Data	Worker	Revised to worker based on aerial imagery
717150.00	4674250.00	No Data	No Data	Worker	Revised to worker based on aerial imagery
717200.00	4674250.00	No Data	No Data	Worker	Revised to worker based on aerial imagery
717250.00	4674250.00	No Data	No Data	Worker	Revised to worker based on aerial imagery
717300.00	4674250.00	No Data	No Data	Worker	Revised to worker based on aerial imagery
717350.00	4674250.00	No Data	No Data	Worker	Revised to worker based on aerial imagery
717400.00	4674250.00	No Data	No Data	Residential	Revised to residential based on aerial imagery
717450.00	4674250.00	No Data	City of Lakeview	Risk not assessed	Right-of-way
717500.00	4674250.00	No Data	City of Lakeview	Residential	Revised based on Lakeview 2018 Zoning Map
717550.00	4674250.00	No Data	City of Lakeview	Worker	Revised based on Lakeview 2018 Zoning Map
725900.00	4673450.00	No Data	No Data	Acute	Revised to acute based on aerial imagery
717600.00	4674250.00	No Data	City of Lakeview	Worker	Revised based on Lakeview 2018 Zoning Map
717650.00	4674250.00	No Data	City of Lakeview	Residential	Revised based on Lakeview 2018 Zoning Map
717700.00	4674250.00	No Data	City of Lakeview	Residential	Revised based on Lakeview 2018 Zoning Map
717750.00	4674250.00	No Data	No Data	Residential	Revised to residential based on aerial imagery
717800.00	4674250.00	No Data	No Data	Residential	Revised to residential based on aerial imagery
717850.00	4674250.00	No Data	No Data	Residential	Revised to residential based on aerial imagery
717900.00	4674250.00	No Data	No Data	Risk not assessed	Right-of-way
717950.00	4674250.00	No Data	City of Lakeview	Residential	Revised based on Lakeview 2018 Zoning Map
718000.00	4674250.00	No Data	City of Lakeview	Risk not assessed	Right-of-way
718050.00	4674250.00	No Data	City of Lakeview	Risk not assessed	Right-of-way
726400.00	4673450.00	No Data	No Data	Acute	Revised to acute based on aerial imagery
718100.00	4674250.00	No Data	City of Lakeview	Risk not assessed	Right-of-way
718150.00	4674250.00	No Data	City of Lakeview	Risk not assessed	Right-of-way
718200.00	4674250.00	No Data	City of Lakeview	Residential	Revised based on Lakeview 2018 Zoning Map
718250.00	4674250.00	No Data	City of Lakeview	Residential	Revised based on Lakeview 2018 Zoning Map
718300.00	4674250.00	No Data	City of Lakeview	Residential	Revised based on Lakeview 2018 Zoning Map
718350.00	4674250.00	No Data	City of Lakeview	Worker	Revised based on Lakeview 2018 Zoning Map
718400.00	4674250.00	No Data	City of Lakeview	Residential	Revised based on Lakeview 2018 Zoning Map
718450.00	4674250.00	No Data	City of Lakeview	Residential	Revised based on Lakeview 2018 Zoning Map
718500.00	4674250.00	No Data	City of Lakeview	Residential	Revised based on Lakeview 2018 Zoning Map
718550.00	4674250.00	No Data	City of Lakeview	Residential	Revised based on Lakeview 2018 Zoning Map
726900.00	4673450.00	No Data	No Data	Acute	Revised to acute based on aerial imagery
718600.00	4674250.00	No Data	City of Lakeview	Residential	Revised based on Lakeview 2018 Zoning Map
718650.00	4674250.00	No Data	City of Lakeview	Residential	Revised based on Lakeview 2018 Zoning Map
718700.00	4674250.00	No Data	City of Lakeview	Residential	Revised based on Lakeview 2018 Zoning Map
718750.00	4674250.00	No Data	City of Lakeview	Residential	Revised based on Lakeview 2018 Zoning Map
718800.00	4674250.00	No Data	City of Lakeview	Residential	Revised based on Lakeview 2018 Zoning Map
718850.00	4674250.00	No Data	City of Lakeview	Residential	Revised based on Lakeview 2018 Zoning Map
718900.00	4674250.00	No Data	City of Lakeview	Residential	Revised based on Lakeview 2018 Zoning Map
718950.00	4674250.00	No Data	City of Lakeview	Risk not assessed	Right-of-way
719000.00	4674250.00	No Data	City of Lakeview	Worker	Revised based on Lakeview 2018 Zoning Map
719050.00	4674250.00	No Data	City of Lakeview	Worker	Revised based on Lakeview 2018 Zoning Map
727400.00	4673450.00	No Data	No Data	Acute	Revised to acute based on aerial imagery
719100.00	4674250.00	No Data	City of Lakeview	Worker	Revised based on Lakeview 2018 Zoning Map
719150.00	4674250.00	No Data	City of Lakeview	Risk not assessed	Right-of-way
719200.00	4674250.00	No Data	City of Lakeview	Risk not assessed	Right-of-way
719250.00	4674250.00	No Data	City of Lakeview	Risk not assessed	Right-of-way
719300.00	4674250.00	No Data	City of Lakeview	Worker	Revised based on Lakeview 2018 Zoning Map
719350.00	4674250.00	No Data	City of Lakeview	Worker	Revised based on Lakeview 2018 Zoning Map
719400.00	4674250.00	No Data	City of Lakeview	Residential	Revised based on Lakeview 2018 Zoning Map
719450.00	4674250.00	No Data	City of Lakeview	Residential	Revised based on Lakeview 2018 Zoning Map
719500.00	4674250.00	No Data	City of Lakeview	Residential	Revised based on Lakeview 2018 Zoning Map
719550.00	4674250.00	No Data	City of Lakeview	Residential	Revised based on Lakeview 2018 Zoning Map
727900.00	4673450.00	No Data	No Data	Acute	Revised to acute based on aerial imagery
719600.00	4674250.00	No Data	City of Lakeview	Residential	Revised based on Lakeview 2018 Zoning Map
719650.00	4674250.00	No Data	City of Lakeview	Residential	Revised based on Lakeview 2018 Zoning Map
719700.00	4674250.00	No Data	City of Lakeview	Residential	Revised based on Lakeview 2018 Zoning Map
716900.00	4674300.00	No Data	No Data	Worker	Revised to worker based on aerial imagery
716950.00	4674300.00	No Data	No Data	Worker	Revised to worker based on aerial imagery
717000.00	4674300.00	No Data	No Data	Worker	Revised to worker based on aerial imagery
717050.00	4674300.00	No Data	No Data	Worker	Revised to worker based on aerial imagery
717100.00	4674300.00	No Data	No Data	Worker	Revised to worker based on aerial imagery
717150.00	4674300.00	No Data	No Data	Worker	Revised to worker based on aerial imagery
717200.00	4674300.00	No Data	No Data	Worker	Revised to worker based on aerial imagery
728400.00	4673450.00	No Data	No Data	Acute	Revised to acute based on aerial imagery
717250.00	4674300.00	No Data	No Data	Worker	Revised to worker based on aerial imagery
717300.00	4674300.00	No Data	No Data	Worker	Revised to worker based on aerial imagery
717350.00	4674300.00	No Data	No Data	Worker	Revised to worker based on aerial imagery
717400.00	4674300.00	No Data	No Data	Residential	Revised to residential based on aerial imagery
717450.00	4674300.00	No Data	City of Lakeview	Risk not assessed	Right-of-way
717500.00	4674300.00	No Data	City of Lakeview	Residential	Revised based on Lakeview 2018 Zoning Map
717550.00	4674300.00	No Data	City of Lakeview	Worker	Revised based on Lakeview 2018 Zoning Map
717600.00	4674300.00	No Data	City of Lakeview	Worker	Revised based on Lakeview 2018 Zoning Map
717650.00	4674300.00	No Data	City of Lakeview	Residential	Revised based on Lakeview 2018 Zoning Map
717700.00	4674300.00	No Data	City of Lakeview	Residential	Revised based on Lakeview 2018 Zoning Map
728900.00	4673450.00	No Data	No Data	Acute	Revised to acute based on aerial imagery
717750.00	4674300.00	No Data	No Data	Residential	Revised to residential based on aerial imagery
717800.00	4674300.00	No Data	No Data	Residential	Revised to residential based on aerial imagery
717850.00	4674300.00	No Data	No Data	Residential	Revised to residential based on aerial imagery
717900.00	4674300.00	No Data	No Data	Residential	Revised to residential based on aerial imagery
717950.00	4674300.00	No Data	City of Lakeview	Residential	Revised based on Lakeview 2018 Zoning Map
718000.00	4674300.00	No Data	City of Lakeview	Risk not assessed	Right-of-way
718050.00	4674300.00	No Data	City of Lakeview	Residential	Revised based on Lakeview 2018 Zoning Map
718100.00	4674300.00	No Data	City of Lakeview	Residential	Revised based on Lakeview 2018 Zoning Map

Table 4–9
Summary of Revisions to Statewide Zoning
(Crosswalk of All Receptors)
Collins Pine Company — Lakeview, Oregon

UTM Coordinates (m)		Zoning Dataset Used for Exposure Classification		Exposure Type Classification	Reason for Exposure Type Classification Revision
Easting	Northing	Oregon Statewide	City of Lakeview		
718150.00	4674300.00	No Data	City of Lakeview	Residential	Revised based on Lakeview 2018 Zoning Map
718200.00	4674300.00	No Data	City of Lakeview	Risk not assessed	Right-of-way
707900.00	4673950.00	No Data	No Data	Worker	Revised to worker based on aerial imagery
718250.00	4674300.00	No Data	City of Lakeview	Residential	Revised based on Lakeview 2018 Zoning Map
718300.00	4674300.00	No Data	City of Lakeview	Worker	Revised based on Lakeview 2018 Zoning Map
718350.00	4674300.00	No Data	City of Lakeview	Worker	Revised based on Lakeview 2018 Zoning Map
718400.00	4674300.00	No Data	City of Lakeview	Worker	Revised based on Lakeview 2018 Zoning Map
718450.00	4674300.00	No Data	City of Lakeview	Residential	Revised based on Lakeview 2018 Zoning Map
718500.00	4674300.00	No Data	City of Lakeview	Residential	Revised based on Lakeview 2018 Zoning Map
718550.00	4674300.00	No Data	City of Lakeview	Residential	Revised based on Lakeview 2018 Zoning Map
718600.00	4674300.00	No Data	City of Lakeview	Residential	Revised based on Lakeview 2018 Zoning Map
718650.00	4674300.00	No Data	City of Lakeview	Risk not assessed	Right-of-way
718700.00	4674300.00	No Data	City of Lakeview	Residential	Revised based on Lakeview 2018 Zoning Map
710400.00	4664950.00	No Data	No Data	Worker	Revised to worker based on aerial imagery
715900.00	4665450.00	No Data	No Data	Worker	Revised to worker based on aerial imagery
708400.00	4673950.00	No Data	No Data	Worker	Revised to worker based on aerial imagery
718750.00	4674300.00	No Data	City of Lakeview	Risk not assessed	Right-of-way
718800.00	4674300.00	No Data	City of Lakeview	Residential	Revised based on Lakeview 2018 Zoning Map
718850.00	4674300.00	No Data	City of Lakeview	Risk not assessed	Right-of-way
718900.00	4674300.00	No Data	City of Lakeview	Residential	Revised based on Lakeview 2018 Zoning Map
718950.00	4674300.00	No Data	City of Lakeview	Risk not assessed	Right-of-way
719000.00	4674300.00	No Data	City of Lakeview	Risk not assessed	Right-of-way
719050.00	4674300.00	No Data	City of Lakeview	Risk not assessed	Right-of-way
719100.00	4674300.00	No Data	City of Lakeview	Risk not assessed	Right-of-way
719150.00	4674300.00	No Data	City of Lakeview	Risk not assessed	Right-of-way
719200.00	4674300.00	No Data	City of Lakeview	Risk not assessed	Right-of-way
708900.00	4673950.00	No Data	No Data	Worker	Revised to worker based on aerial imagery
719250.00	4674300.00	No Data	City of Lakeview	Risk not assessed	Right-of-way
719300.00	4674300.00	No Data	City of Lakeview	Risk not assessed	Right-of-way
719350.00	4674300.00	No Data	City of Lakeview	Risk not assessed	Right-of-way
719400.00	4674300.00	No Data	City of Lakeview	Risk not assessed	Right-of-way
719450.00	4674300.00	No Data	City of Lakeview	Worker	Revised based on Lakeview 2018 Zoning Map
719500.00	4674300.00	No Data	City of Lakeview	Worker	Revised based on Lakeview 2018 Zoning Map
719550.00	4674300.00	No Data	City of Lakeview	Residential	Revised based on Lakeview 2018 Zoning Map
719600.00	4674300.00	No Data	City of Lakeview	Residential	Revised based on Lakeview 2018 Zoning Map
719650.00	4674300.00	No Data	City of Lakeview	Residential	Revised based on Lakeview 2018 Zoning Map
719700.00	4674300.00	No Data	City of Lakeview	Residential	Revised based on Lakeview 2018 Zoning Map
709400.00	4673950.00	No Data	No Data	Worker	Revised to worker based on aerial imagery
716900.00	4674350.00	No Data	No Data	Worker	Revised to worker based on aerial imagery
716950.00	4674350.00	No Data	No Data	Worker	Revised to worker based on aerial imagery
717000.00	4674350.00	No Data	No Data	Worker	Revised to worker based on aerial imagery
717050.00	4674350.00	No Data	No Data	Worker	Revised to worker based on aerial imagery
717100.00	4674350.00	No Data	No Data	Worker	Revised to worker based on aerial imagery
717150.00	4674350.00	No Data	No Data	Worker	Revised to worker based on aerial imagery
717200.00	4674350.00	No Data	No Data	Worker	Revised to worker based on aerial imagery
717250.00	4674350.00	No Data	No Data	Worker	Revised to worker based on aerial imagery
717300.00	4674350.00	No Data	No Data	Worker	Revised to worker based on aerial imagery
717350.00	4674350.00	No Data	No Data	Worker	Revised to worker based on aerial imagery
709900.00	4673950.00	No Data	No Data	Worker	Revised to worker based on aerial imagery
717400.00	4674350.00	No Data	No Data	Residential	Revised to residential based on aerial imagery
717450.00	4674350.00	No Data	City of Lakeview	Risk not assessed	Right-of-way
717500.00	4674350.00	No Data	No Data	Residential	Revised to residential based on aerial imagery
717550.00	4674350.00	No Data	No Data	Residential	Revised to residential based on aerial imagery
717600.00	4674350.00	No Data	No Data	Residential	Revised to residential based on aerial imagery
717650.00	4674350.00	No Data	No Data	Residential	Revised to residential based on aerial imagery
717700.00	4674350.00	No Data	No Data	Residential	Revised to residential based on aerial imagery
717750.00	4674350.00	No Data	No Data	Residential	Revised to residential based on aerial imagery
717800.00	4674350.00	No Data	No Data	Residential	Revised to residential based on aerial imagery
717850.00	4674350.00	No Data	No Data	Residential	Revised to residential based on aerial imagery
710400.00	4673950.00	No Data	No Data	Residential	Revised to residential based on aerial imagery
717900.00	4674350.00	No Data	No Data	Residential	Revised to residential based on aerial imagery
717950.00	4674350.00	No Data	No Data	Residential	Revised based on Lakeview 2018 Zoning Map
718000.00	4674350.00	No Data	No Data	Risk not assessed	Right-of-way
718050.00	4674350.00	No Data	No Data	Residential	Revised based on Lakeview 2018 Zoning Map
718100.00	4674350.00	No Data	No Data	Residential	Revised based on Lakeview 2018 Zoning Map
718150.00	4674350.00	No Data	No Data	Residential	Revised based on Lakeview 2018 Zoning Map
718200.00	4674350.00	No Data	No Data	Risk not assessed	Right-of-way
718250.00	4674350.00	No Data	City of Lakeview	Risk not assessed	Right-of-way
718300.00	4674350.00	No Data	City of Lakeview	Risk not assessed	Right-of-way
718350.00	4674350.00	No Data	City of Lakeview	Risk not assessed	Right-of-way
710900.00	4673950.00	No Data	No Data	Residential	Revised to residential based on aerial imagery
718400.00	4674350.00	No Data	City of Lakeview	Risk not assessed	Right-of-way
718450.00	4674350.00	No Data	City of Lakeview	Risk not assessed	Right-of-way
718500.00	4674350.00	No Data	City of Lakeview	Risk not assessed	Right-of-way
718550.00	4674350.00	No Data	City of Lakeview	Risk not assessed	Right-of-way
718600.00	4674350.00	No Data	City of Lakeview	Risk not assessed	Right-of-way
718650.00	4674350.00	No Data	City of Lakeview	Risk not assessed	Right-of-way
718700.00	4674350.00	No Data	City of Lakeview	Risk not assessed	Right-of-way
718750.00	4674350.00	No Data	City of Lakeview	Risk not assessed	Right-of-way
718800.00	4674350.00	No Data	City of Lakeview	Residential	Revised based on Lakeview 2018 Zoning Map
718850.00	4674350.00	No Data	City of Lakeview	Risk not assessed	Right-of-way
711400.00	4673950.00	No Data	No Data	Residential	Revised to residential based on aerial imagery
718900.00	4674350.00	No Data	City of Lakeview	Residential	Revised based on Lakeview 2018 Zoning Map
718950.00	4674350.00	No Data	City of Lakeview	Risk not assessed	Right-of-way
719000.00	4674350.00	No Data	City of Lakeview	Worker	Revised based on Lakeview 2018 Zoning Map
719050.00	4674350.00	No Data	City of Lakeview	Worker	Revised based on Lakeview 2018 Zoning Map
719100.00	4674350.00	No Data	City of Lakeview	Worker	Revised based on Lakeview 2018 Zoning Map
719150.00	4674350.00	No Data	City of Lakeview	Risk not assessed	Right-of-way
719200.00	4674350.00	No Data	City of Lakeview	Worker	Revised based on Lakeview 2018 Zoning Map
719250.00	4674350.00	No Data	City of Lakeview	Risk not assessed	Right-of-way
719300.00	4674350.00	No Data	City of Lakeview	Worker	Revised based on Lakeview 2018 Zoning Map
719350.00	4674350.00	No Data	City of Lakeview	Worker	Revised based on Lakeview 2018 Zoning Map
711900.00	4673950.00	No Data	No Data	Residential	Revised to residential based on aerial imagery
719400.00	4674350.00	No Data	City of Lakeview	Worker	Revised based on Lakeview 2018 Zoning Map
719450.00	4674350.00	No Data	City of Lakeview	Worker	Revised based on Lakeview 2018 Zoning Map
719500.00	4674350.00	No Data	City of Lakeview	Worker	Revised based on Lakeview 2018 Zoning Map

Table 4–9
Summary of Revisions to Statewide Zoning
(Crosswalk of All Receptors)
Collins Pine Company — Lakeview, Oregon

UTM Coordinates (m)		Zoning Dataset Used for Exposure Classification		Exposure Type Classification	Reason for Exposure Type Classification Revision
Easting	Northing	Oregon Statewide	City of Lakeview		
719550.00	4674350.00	No Data	City of Lakeview	Residential	Revised based on Lakeview 2018 Zoning Map
719600.00	4674350.00	No Data	City of Lakeview	Residential	Revised based on Lakeview 2018 Zoning Map
719650.00	4674350.00	No Data	City of Lakeview	Residential	Revised based on Lakeview 2018 Zoning Map
719700.00	4674350.00	No Data	City of Lakeview	Residential	Revised based on Lakeview 2018 Zoning Map
716900.00	4674400.00	No Data	No Data	Worker	Revised to worker based on aerial imagery
716950.00	4674400.00	No Data	No Data	Worker	Revised to worker based on aerial imagery
717000.00	4674400.00	No Data	No Data	Worker	Revised to worker based on aerial imagery
712400.00	4673950.00	No Data	No Data	Residential	Revised to residential based on aerial imagery
717050.00	4674400.00	No Data	No Data	Worker	Revised to worker based on aerial imagery
717100.00	4674400.00	No Data	No Data	Worker	Revised to worker based on aerial imagery
717150.00	4674400.00	No Data	No Data	Worker	Revised to worker based on aerial imagery
717200.00	4674400.00	No Data	No Data	Worker	Revised to worker based on aerial imagery
717250.00	4674400.00	No Data	No Data	Worker	Revised to worker based on aerial imagery
717300.00	4674400.00	No Data	No Data	Worker	Revised to worker based on aerial imagery
717350.00	4674400.00	No Data	No Data	Worker	Revised to worker based on aerial imagery
717400.00	4674400.00	No Data	No Data	Worker	Revised to worker based on aerial imagery
717450.00	4674400.00	No Data	City of Lakeview	Risk not assessed	Right-of-way
717500.00	4674400.00	No Data	No Data	Residential	Revised to residential based on aerial imagery
723900.00	4673950.00	No Data	No Data	Acute	Revised to acute based on aerial imagery
717550.00	4674400.00	No Data	No Data	Residential	Revised to residential based on aerial imagery
717600.00	4674400.00	No Data	No Data	Residential	Revised to residential based on aerial imagery
717650.00	4674400.00	No Data	No Data	Residential	Revised to residential based on aerial imagery
717700.00	4674400.00	No Data	No Data	Residential	Revised to residential based on aerial imagery
717750.00	4674400.00	No Data	No Data	Residential	Revised to residential based on aerial imagery
717800.00	4674400.00	No Data	No Data	Residential	Revised to residential based on aerial imagery
717850.00	4674400.00	No Data	No Data	Risk not assessed	Right-of-way
717900.00	4674400.00	No Data	No Data	Residential	Revised based on Lakeview 2018 Zoning Map
717950.00	4674400.00	No Data	No Data	Residential	Revised to residential based on aerial imagery
718000.00	4674400.00	No Data	No Data	Risk not assessed	Right-of-way
716400.00	4665450.00	No Data	No Data	Worker	Revised to worker based on aerial imagery
724400.00	4673950.00	No Data	No Data	Acute	Revised to acute based on aerial imagery
718050.00	4674400.00	No Data	No Data	Residential	Revised to residential based on aerial imagery
718100.00	4674400.00	No Data	No Data	Residential	Revised to residential based on aerial imagery
718150.00	4674400.00	No Data	No Data	Residential	Revised to residential based on aerial imagery
718200.00	4674400.00	No Data	No Data	Risk not assessed	Right-of-way
718250.00	4674400.00	No Data	No Data	Worker	Revised to worker based on aerial imagery
718300.00	4674400.00	No Data	No Data	Worker	Revised to worker based on aerial imagery
718350.00	4674400.00	No Data	City of Lakeview	Risk not assessed	Right-of-way
718400.00	4674400.00	No Data	City of Lakeview	Worker	Revised based on Lakeview 2018 Zoning Map
718450.00	4674400.00	No Data	City of Lakeview	Risk not assessed	Right-of-way
718500.00	4674400.00	No Data	City of Lakeview	Worker	Revised based on Lakeview 2018 Zoning Map
724900.00	4673950.00	No Data	No Data	Acute	Revised to acute based on aerial imagery
718550.00	4674400.00	No Data	City of Lakeview	Risk not assessed	Right-of-way
718600.00	4674400.00	No Data	City of Lakeview	Residential	Revised based on Lakeview 2018 Zoning Map
718650.00	4674400.00	No Data	City of Lakeview	Risk not assessed	Right-of-way
718700.00	4674400.00	No Data	City of Lakeview	Residential	Revised based on Lakeview 2018 Zoning Map
718750.00	4674400.00	No Data	City of Lakeview	Risk not assessed	Right-of-way
718800.00	4674400.00	No Data	City of Lakeview	Residential	Revised based on Lakeview 2018 Zoning Map
718850.00	4674400.00	No Data	City of Lakeview	Risk not assessed	Right-of-way
718900.00	4674400.00	No Data	City of Lakeview	Residential	Revised based on Lakeview 2018 Zoning Map
718950.00	4674400.00	No Data	City of Lakeview	Risk not assessed	Right-of-way
719000.00	4674400.00	No Data	City of Lakeview	Worker	Revised based on Lakeview 2018 Zoning Map
725400.00	4673950.00	No Data	No Data	Acute	Revised to acute based on aerial imagery
719050.00	4674400.00	No Data	City of Lakeview	Risk not assessed	Right-of-way
719100.00	4674400.00	No Data	City of Lakeview	Worker	Revised based on Lakeview 2018 Zoning Map
719150.00	4674400.00	No Data	City of Lakeview	Risk not assessed	Right-of-way
719200.00	4674400.00	No Data	City of Lakeview	Worker	Revised based on Lakeview 2018 Zoning Map
719250.00	4674400.00	No Data	City of Lakeview	Worker	Revised based on Lakeview 2018 Zoning Map
719300.00	4674400.00	No Data	City of Lakeview	Worker	Revised based on Lakeview 2018 Zoning Map
719350.00	4674400.00	No Data	City of Lakeview	Worker	Revised based on Lakeview 2018 Zoning Map
719400.00	4674400.00	No Data	City of Lakeview	Worker	Revised based on Lakeview 2018 Zoning Map
719450.00	4674400.00	No Data	City of Lakeview	Worker	Revised based on Lakeview 2018 Zoning Map
719500.00	4674400.00	No Data	City of Lakeview	Worker	Revised based on Lakeview 2018 Zoning Map
725900.00	4673950.00	No Data	No Data	Acute	Revised to acute based on aerial imagery
719550.00	4674400.00	No Data	City of Lakeview	Residential	Revised based on Lakeview 2018 Zoning Map
719600.00	4674400.00	No Data	City of Lakeview	Residential	Revised based on Lakeview 2018 Zoning Map
719650.00	4674400.00	No Data	City of Lakeview	Residential	Revised based on Lakeview 2018 Zoning Map
719700.00	4674400.00	No Data	City of Lakeview	Residential	Revised based on Lakeview 2018 Zoning Map
716900.00	4674450.00	No Data	No Data	Worker	Revised to worker based on aerial imagery
716950.00	4674450.00	No Data	No Data	Worker	Revised to worker based on aerial imagery
717000.00	4674450.00	No Data	No Data	Worker	Revised to worker based on aerial imagery
717050.00	4674450.00	No Data	No Data	Worker	Revised to worker based on aerial imagery
717100.00	4674450.00	No Data	No Data	Worker	Revised to worker based on aerial imagery
717150.00	4674450.00	No Data	No Data	Worker	Revised to worker based on aerial imagery
726400.00	4673950.00	No Data	No Data	Acute	Revised to acute based on aerial imagery
717200.00	4674450.00	No Data	No Data	Worker	Revised to worker based on aerial imagery
717250.00	4674450.00	No Data	No Data	Worker	Revised to worker based on aerial imagery
717300.00	4674450.00	No Data	No Data	Worker	Revised to worker based on aerial imagery
717350.00	4674450.00	No Data	No Data	Worker	Revised to worker based on aerial imagery
717400.00	4674450.00	No Data	No Data	Worker	Revised to worker based on aerial imagery
717450.00	4674450.00	No Data	City of Lakeview	Risk not assessed	Right-of-way
717500.00	4674450.00	No Data	No Data	Residential	Revised to residential based on aerial imagery
717550.00	4674450.00	No Data	No Data	Residential	Revised to residential based on aerial imagery
717600.00	4674450.00	No Data	No Data	Residential	Revised to residential based on aerial imagery
717650.00	4674450.00	No Data	No Data	Residential	Revised to residential based on aerial imagery
726900.00	4673950.00	No Data	No Data	Acute	Revised to acute based on aerial imagery
717700.00	4674450.00	No Data	No Data	Residential	Revised to residential based on aerial imagery
717750.00	4674450.00	No Data	No Data	Residential	Revised to residential based on aerial imagery
717800.00	4674450.00	No Data	No Data	Residential	Revised to residential based on aerial imagery
717850.00	4674450.00	No Data	No Data	Residential	Revised to residential based on aerial imagery
717900.00	4674450.00	No Data	City of Lakeview	Residential	Revised based on Lakeview 2018 Zoning Map
717950.00	4674450.00	No Data	No Data	Residential	Revised to residential based on aerial imagery
718000.00	4674450.00	No Data	No Data	Risk not assessed	Right-of-way
718050.00	4674450.00	No Data	No Data	Residential	Revised to residential based on aerial imagery
718100.00	4674450.00	No Data	No Data	Residential	Revised to residential based on aerial imagery
718150.00	4674450.00	No Data	No Data	Worker	Revised to worker based on aerial imagery

Table 4–9
Summary of Revisions to Statewide Zoning
(Crosswalk of All Receptors)
Collins Pine Company — Lakeview, Oregon

UTM Coordinates (m)		Zoning Dataset Used for Exposure Classification		Exposure Type Classification	Reason for Exposure Type Classification Revision
Easting	Northing	Oregon Statewide	City of Lakeview		
727400.00	4673950.00	No Data	No Data	Acute	Revised to acute based on aerial imagery
718200.00	4674450.00	No Data	No Data	Risk not assessed	Right-of-way
718250.00	4674450.00	No Data	No Data	Worker	Revised to worker based on aerial imagery
718300.00	4674450.00	No Data	No Data	Worker	Revised to worker based on aerial imagery
718350.00	4674450.00	No Data	City of Lakeview	Risk not assessed	Right-of-way
718400.00	4674450.00	No Data	City of Lakeview	Worker	Revised based on Lakeview 2018 Zoning Map
718450.00	4674450.00	No Data	City of Lakeview	Risk not assessed	Right-of-way
718500.00	4674450.00	No Data	City of Lakeview	Worker	Revised based on Lakeview 2018 Zoning Map
718550.00	4674450.00	No Data	City of Lakeview	Risk not assessed	Right-of-way
718600.00	4674450.00	No Data	City of Lakeview	Residential	Revised based on Lakeview 2018 Zoning Map
718650.00	4674450.00	No Data	City of Lakeview	Risk not assessed	Right-of-way
727900.00	4673950.00	No Data	No Data	Acute	Revised to acute based on aerial imagery
718700.00	4674450.00	No Data	City of Lakeview	Residential	Revised based on Lakeview 2018 Zoning Map
718750.00	4674450.00	No Data	City of Lakeview	Risk not assessed	Right-of-way
718800.00	4674450.00	No Data	City of Lakeview	Risk not assessed	Right-of-way
718850.00	4674450.00	No Data	City of Lakeview	Risk not assessed	Right-of-way
718900.00	4674450.00	No Data	City of Lakeview	Risk not assessed	Right-of-way
718950.00	4674450.00	No Data	City of Lakeview	Risk not assessed	Right-of-way
719000.00	4674450.00	No Data	City of Lakeview	Worker	Revised based on Lakeview 2018 Zoning Map
719050.00	4674450.00	No Data	City of Lakeview	Risk not assessed	Right-of-way
719100.00	4674450.00	No Data	City of Lakeview	Worker	Revised based on Lakeview 2018 Zoning Map
719150.00	4674450.00	No Data	City of Lakeview	Risk not assessed	Right-of-way
728400.00	4673950.00	No Data	No Data	Acute	Revised to acute based on aerial imagery
719200.00	4674450.00	No Data	City of Lakeview	Worker	Revised based on Lakeview 2018 Zoning Map
719250.00	4674450.00	No Data	City of Lakeview	Worker	Revised based on Lakeview 2018 Zoning Map
719300.00	4674450.00	No Data	City of Lakeview	Worker	Revised based on Lakeview 2018 Zoning Map
719350.00	4674450.00	No Data	City of Lakeview	Worker	Revised based on Lakeview 2018 Zoning Map
719400.00	4674450.00	No Data	City of Lakeview	Worker	Revised based on Lakeview 2018 Zoning Map
719450.00	4674450.00	No Data	City of Lakeview	Worker	Revised based on Lakeview 2018 Zoning Map
719500.00	4674450.00	No Data	City of Lakeview	Worker	Revised based on Lakeview 2018 Zoning Map
719550.00	4674450.00	No Data	City of Lakeview	Residential	Revised based on Lakeview 2018 Zoning Map
719600.00	4674450.00	No Data	City of Lakeview	Residential	Revised based on Lakeview 2018 Zoning Map
719650.00	4674450.00	No Data	City of Lakeview	Residential	Revised based on Lakeview 2018 Zoning Map
728900.00	4673950.00	No Data	No Data	Acute	Revised to acute based on aerial imagery
719700.00	4674450.00	No Data	City of Lakeview	Residential	Revised based on Lakeview 2018 Zoning Map
716900.00	4674500.00	No Data	No Data	Worker	Revised to worker based on aerial imagery
716950.00	4674500.00	No Data	No Data	Worker	Revised to worker based on aerial imagery
717000.00	4674500.00	No Data	No Data	Worker	Revised to worker based on aerial imagery
717050.00	4674500.00	No Data	No Data	Worker	Revised to worker based on aerial imagery
717100.00	4674500.00	No Data	No Data	Worker	Revised to worker based on aerial imagery
717150.00	4674500.00	No Data	No Data	Worker	Revised to worker based on aerial imagery
717200.00	4674500.00	No Data	No Data	Worker	Revised to worker based on aerial imagery
717250.00	4674500.00	No Data	No Data	Worker	Revised to worker based on aerial imagery
717300.00	4674500.00	No Data	No Data	Worker	Revised to worker based on aerial imagery
716900.00	4665450.00	No Data	No Data	Worker	Revised to worker based on aerial imagery
707900.00	4674450.00	No Data	No Data	Worker	Revised to worker based on aerial imagery
717350.00	4674500.00	No Data	No Data	Worker	Revised to worker based on aerial imagery
717400.00	4674500.00	No Data	No Data	Worker	Revised to worker based on aerial imagery
717450.00	4674500.00	No Data	City of Lakeview	Risk not assessed	Right-of-way
717500.00	4674500.00	No Data	No Data	Residential	Revised to residential based on aerial imagery
717550.00	4674500.00	No Data	No Data	Residential	Revised to residential based on aerial imagery
717600.00	4674500.00	No Data	No Data	Residential	Revised to residential based on aerial imagery
717650.00	4674500.00	No Data	No Data	Residential	Revised to residential based on aerial imagery
717700.00	4674500.00	No Data	No Data	Residential	Revised to residential based on aerial imagery
717750.00	4674500.00	No Data	No Data	Residential	Revised to residential based on aerial imagery
717800.00	4674500.00	No Data	No Data	Residential	Revised to residential based on aerial imagery
708400.00	4674450.00	No Data	No Data	Worker	Revised to worker based on aerial imagery
717850.00	4674500.00	No Data	No Data	Residential	Revised to residential based on aerial imagery
717900.00	4674500.00	No Data	City of Lakeview	Residential	Revised based on Lakeview 2018 Zoning Map
717950.00	4674500.00	No Data	No Data	Residential	Revised to residential based on aerial imagery
718000.00	4674500.00	No Data	No Data	Risk not assessed	Right-of-way
718050.00	4674500.00	No Data	No Data	Residential	Revised to residential based on aerial imagery
718100.00	4674500.00	No Data	No Data	Worker	Revised to worker based on aerial imagery
718150.00	4674500.00	No Data	No Data	Worker	Revised to worker based on aerial imagery
718200.00	4674500.00	No Data	No Data	Risk not assessed	Right-of-way
718250.00	4674500.00	No Data	No Data	Worker	Revised to worker based on aerial imagery
718300.00	4674500.00	No Data	No Data	Worker	Revised to worker based on aerial imagery
708900.00	4674450.00	No Data	No Data	Worker	Revised to worker based on aerial imagery
718350.00	4674500.00	No Data	City of Lakeview	Worker	Revised based on Lakeview 2018 Zoning Map
718400.00	4674500.00	No Data	City of Lakeview	Worker	Revised based on Lakeview 2018 Zoning Map
718450.00	4674500.00	No Data	City of Lakeview	Risk not assessed	Right-of-way
718500.00	4674500.00	No Data	City of Lakeview	Worker	Revised based on Lakeview 2018 Zoning Map
718550.00	4674500.00	No Data	City of Lakeview	Risk not assessed	Right-of-way
718600.00	4674500.00	No Data	City of Lakeview	Residential	Revised based on Lakeview 2018 Zoning Map
718650.00	4674500.00	No Data	City of Lakeview	Risk not assessed	Right-of-way
718700.00	4674500.00	No Data	City of Lakeview	Risk not assessed	Right-of-way
718750.00	4674500.00	No Data	City of Lakeview	Risk not assessed	Right-of-way
718800.00	4674500.00	No Data	City of Lakeview	Risk not assessed	Right-of-way
709400.00	4674450.00	No Data	No Data	Worker	Revised to worker based on aerial imagery
718850.00	4674500.00	No Data	City of Lakeview	Risk not assessed	Right-of-way
718900.00	4674500.00	No Data	City of Lakeview	Risk not assessed	Right-of-way
718950.00	4674500.00	No Data	City of Lakeview	Risk not assessed	Right-of-way
719000.00	4674500.00	No Data	City of Lakeview	Worker	Revised based on Lakeview 2018 Zoning Map
719050.00	4674500.00	No Data	City of Lakeview	Risk not assessed	Right-of-way
719100.00	4674500.00	No Data	City of Lakeview	Worker	Revised based on Lakeview 2018 Zoning Map
719150.00	4674500.00	No Data	City of Lakeview	Risk not assessed	Right-of-way
719200.00	4674500.00	No Data	City of Lakeview	Worker	Revised based on Lakeview 2018 Zoning Map
719250.00	4674500.00	No Data	City of Lakeview	Worker	Revised based on Lakeview 2018 Zoning Map
719300.00	4674500.00	No Data	City of Lakeview	Worker	Revised based on Lakeview 2018 Zoning Map
709900.00	4674450.00	No Data	No Data	Worker	Revised to worker based on aerial imagery
719350.00	4674500.00	No Data	City of Lakeview	Worker	Revised based on Lakeview 2018 Zoning Map
719400.00	4674500.00	No Data	City of Lakeview	Worker	Revised based on Lakeview 2018 Zoning Map
719450.00	4674500.00	No Data	City of Lakeview	Worker	Revised based on Lakeview 2018 Zoning Map
719500.00	4674500.00	No Data	City of Lakeview	Worker	Revised based on Lakeview 2018 Zoning Map
719550.00	4674500.00	No Data	City of Lakeview	Residential	Revised based on Lakeview 2018 Zoning Map
719600.00	4674500.00	No Data	City of Lakeview	Residential	Revised based on Lakeview 2018 Zoning Map

Table 4–9
Summary of Revisions to Statewide Zoning
(Crosswalk of All Receptors)
Collins Pine Company — Lakeview, Oregon

UTM Coordinates (m)		Zoning Dataset Used for Exposure Classification		Exposure Type Classification	Reason for Exposure Type Classification Revision
Easting	Northing	Oregon Statewide	City of Lakeview		
719650.00	4674500.00	No Data	City of Lakeview	Residential	Revised based on Lakeview 2018 Zoning Map
719700.00	4674500.00	No Data	City of Lakeview	Residential	Revised based on Lakeview 2018 Zoning Map
716900.00	4674550.00	No Data	No Data	Worker	Revised to worker based on aerial imagery
716950.00	4674550.00	No Data	No Data	Worker	Revised to worker based on aerial imagery
710400.00	4674450.00	No Data	No Data	Worker	Revised to worker based on aerial imagery
717000.00	4674550.00	No Data	No Data	Worker	Revised to worker based on aerial imagery
717050.00	4674550.00	No Data	No Data	Worker	Revised to worker based on aerial imagery
717100.00	4674550.00	No Data	No Data	Worker	Revised to worker based on aerial imagery
717150.00	4674550.00	No Data	No Data	Worker	Revised to worker based on aerial imagery
717200.00	4674550.00	No Data	No Data	Worker	Revised to worker based on aerial imagery
717250.00	4674550.00	No Data	No Data	Worker	Revised to worker based on aerial imagery
717300.00	4674550.00	No Data	No Data	Worker	Revised to worker based on aerial imagery
717350.00	4674550.00	No Data	No Data	Worker	Revised to worker based on aerial imagery
717400.00	4674550.00	No Data	No Data	Worker	Revised to worker based on aerial imagery
717450.00	4674550.00	No Data	City of Lakeview	Risk not assessed	Right-of-way
710900.00	4674450.00	No Data	No Data	Worker	Revised to worker based on aerial imagery
717500.00	4674550.00	No Data	No Data	Residential	Revised to residential based on aerial imagery
717550.00	4674550.00	No Data	No Data	Residential	Revised to residential based on aerial imagery
717600.00	4674550.00	No Data	No Data	Residential	Revised to residential based on aerial imagery
717650.00	4674550.00	No Data	No Data	Residential	Revised to residential based on aerial imagery
717700.00	4674550.00	No Data	No Data	Residential	Revised to residential based on aerial imagery
717750.00	4674550.00	No Data	No Data	Residential	Revised to residential based on aerial imagery
717800.00	4674550.00	No Data	No Data	Residential	Revised to residential based on aerial imagery
717850.00	4674550.00	No Data	No Data	Residential	Revised to residential based on aerial imagery
717900.00	4674550.00	No Data	No Data	Worker	Revised to worker based on aerial imagery
717950.00	4674550.00	No Data	No Data	Worker	Revised to worker based on aerial imagery
711400.00	4674450.00	No Data	No Data	Residential	Revised to residential based on aerial imagery
718000.00	4674550.00	No Data	No Data	Risk not assessed	Right-of-way
718050.00	4674550.00	No Data	No Data	Worker	Revised to worker based on aerial imagery
718100.00	4674550.00	No Data	No Data	Worker	Revised to worker based on aerial imagery
718150.00	4674550.00	No Data	No Data	Worker	Revised to worker based on aerial imagery
718200.00	4674550.00	No Data	No Data	Risk not assessed	Right-of-way
718250.00	4674550.00	No Data	No Data	Worker	Revised to worker based on aerial imagery
718300.00	4674550.00	No Data	No Data	Worker	Revised to worker based on aerial imagery
718350.00	4674550.00	No Data	City of Lakeview	Worker	Revised based on Lakeview 2018 Zoning Map
718400.00	4674550.00	No Data	City of Lakeview	Worker	Revised based on Lakeview 2018 Zoning Map
718450.00	4674550.00	No Data	City of Lakeview	Risk not assessed	Right-of-way
711900.00	4674450.00	No Data	No Data	Risk not assessed	Right-of-way
718500.00	4674550.00	No Data	City of Lakeview	Worker	Revised based on Lakeview 2018 Zoning Map
718550.00	4674550.00	No Data	City of Lakeview	Risk not assessed	Right-of-way
718600.00	4674550.00	No Data	City of Lakeview	Residential	Revised based on Lakeview 2018 Zoning Map
718650.00	4674550.00	No Data	City of Lakeview	Risk not assessed	Right-of-way
718700.00	4674550.00	No Data	City of Lakeview	Residential	Revised based on Lakeview 2018 Zoning Map
718750.00	4674550.00	No Data	City of Lakeview	Worker	Revised based on Lakeview 2018 Zoning Map
718800.00	4674550.00	No Data	City of Lakeview	Residential	Revised based on Lakeview 2018 Zoning Map
718850.00	4674550.00	No Data	City of Lakeview	Residential	Revised based on Lakeview 2018 Zoning Map
718900.00	4674550.00	No Data	City of Lakeview	Residential	Revised based on Lakeview 2018 Zoning Map
718950.00	4674550.00	No Data	City of Lakeview	Risk not assessed	Right-of-way
712400.00	4674450.00	No Data	No Data	Risk not assessed	Right-of-way
719000.00	4674550.00	No Data	City of Lakeview	Worker	Revised based on Lakeview 2018 Zoning Map
719050.00	4674550.00	No Data	City of Lakeview	Risk not assessed	Right-of-way
719100.00	4674550.00	No Data	City of Lakeview	Worker	Revised based on Lakeview 2018 Zoning Map
719150.00	4674550.00	No Data	City of Lakeview	Risk not assessed	Right-of-way
719200.00	4674550.00	No Data	City of Lakeview	Worker	Revised based on Lakeview 2018 Zoning Map
719250.00	4674550.00	No Data	City of Lakeview	Worker	Revised based on Lakeview 2018 Zoning Map
719300.00	4674550.00	No Data	City of Lakeview	Worker	Revised based on Lakeview 2018 Zoning Map
719350.00	4674550.00	No Data	City of Lakeview	Worker	Revised based on Lakeview 2018 Zoning Map
719400.00	4674550.00	No Data	City of Lakeview	Worker	Revised based on Lakeview 2018 Zoning Map
719450.00	4674550.00	No Data	City of Lakeview	Worker	Revised based on Lakeview 2018 Zoning Map
717400.00	4665450.00	No Data	No Data	Worker	Revised to worker based on aerial imagery
723900.00	4674450.00	No Data	No Data	Acute	Revised to acute based on aerial imagery
719500.00	4674550.00	No Data	City of Lakeview	Worker	Revised based on Lakeview 2018 Zoning Map
719550.00	4674550.00	No Data	City of Lakeview	Residential	Revised based on Lakeview 2018 Zoning Map
719600.00	4674550.00	No Data	City of Lakeview	Residential	Revised based on Lakeview 2018 Zoning Map
719650.00	4674550.00	No Data	City of Lakeview	Residential	Revised based on Lakeview 2018 Zoning Map
719700.00	4674550.00	No Data	City of Lakeview	Residential	Revised based on Lakeview 2018 Zoning Map
716900.00	4674600.00	No Data	No Data	Worker	Revised to worker based on aerial imagery
716950.00	4674600.00	No Data	No Data	Worker	Revised to worker based on aerial imagery
717000.00	4674600.00	No Data	No Data	Worker	Revised to worker based on aerial imagery
717050.00	4674600.00	No Data	No Data	Residential	Revised to residential based on aerial imagery
717100.00	4674600.00	No Data	No Data	Residential	Revised to residential based on aerial imagery
724400.00	4674450.00	No Data	No Data	Acute	Revised to acute based on aerial imagery
717150.00	4674600.00	No Data	No Data	Worker	Revised to worker based on aerial imagery
717200.00	4674600.00	No Data	No Data	Worker	Revised to worker based on aerial imagery
717250.00	4674600.00	No Data	No Data	Residential	Revised to residential based on aerial imagery
717300.00	4674600.00	No Data	No Data	Residential	Revised to residential based on aerial imagery
717350.00	4674600.00	No Data	No Data	Risk not assessed	Right-of-way
717400.00	4674600.00	No Data	City of Lakeview	Risk not assessed	Right-of-way
717450.00	4674600.00	No Data	City of Lakeview	Risk not assessed	Right-of-way
717500.00	4674600.00	No Data	City of Lakeview	Risk not assessed	Right-of-way
717550.00	4674600.00	No Data	City of Lakeview	Risk not assessed	Right-of-way
717600.00	4674600.00	No Data	City of Lakeview	Risk not assessed	Right-of-way
724900.00	4674450.00	No Data	No Data	Acute	Revised to acute based on aerial imagery
717650.00	4674600.00	No Data	City of Lakeview	Risk not assessed	Right-of-way
717700.00	4674600.00	No Data	City of Lakeview	Risk not assessed	Right-of-way
717750.00	4674600.00	No Data	City of Lakeview	Risk not assessed	Right-of-way
717800.00	4674600.00	No Data	City of Lakeview	Risk not assessed	Right-of-way
717850.00	4674600.00	No Data	City of Lakeview	Risk not assessed	Right-of-way
717900.00	4674600.00	No Data	City of Lakeview	Risk not assessed	Right-of-way
717950.00	4674600.00	No Data	No Data	Risk not assessed	Right-of-way
718000.00	4674600.00	No Data	No Data	Risk not assessed	Right-of-way
718050.00	4674600.00	No Data	No Data	Risk not assessed	Right-of-way
718100.00	4674600.00	No Data	No Data	Risk not assessed	Right-of-way
725400.00	4674450.00	No Data	No Data	Acute	Revised to acute based on aerial imagery
718150.00	4674600.00	No Data	No Data	Risk not assessed	Right-of-way
718200.00	4674600.00	No Data	No Data	Risk not assessed	Right-of-way

Table 4–9
Summary of Revisions to Statewide Zoning
(Crosswalk of All Receptors)
Collins Pine Company — Lakeview, Oregon

UTM Coordinates (m)		Zoning Dataset Used for Exposure Classification		Exposure Type Classification	Reason for Exposure Type Classification Revision
Easting	Northing	Oregon Statewide	City of Lakeview		
718250.00	4674600.00	No Data	No Data	Worker	Revised to worker based on aerial imagery
718300.00	4674600.00	No Data	No Data	Worker	Revised to worker based on aerial imagery
718350.00	4674600.00	No Data	City of Lakeview	Worker	Revised based on Lakeview 2018 Zoning Map
718400.00	4674600.00	No Data	City of Lakeview	Worker	Revised based on Lakeview 2018 Zoning Map
718450.00	4674600.00	No Data	City of Lakeview	Risk not assessed	Right-of-way
718500.00	4674600.00	No Data	City of Lakeview	Worker	Revised based on Lakeview 2018 Zoning Map
718550.00	4674600.00	No Data	City of Lakeview	Risk not assessed	Right-of-way
718600.00	4674600.00	No Data	City of Lakeview	Worker	Revised based on Lakeview 2018 Zoning Map
725900.00	4674450.00	No Data	No Data	Acute	Revised to acute based on aerial imagery
718650.00	4674600.00	No Data	City of Lakeview	Risk not assessed	Right-of-way
718700.00	4674600.00	No Data	City of Lakeview	Worker	Revised based on Lakeview 2018 Zoning Map
718750.00	4674600.00	No Data	City of Lakeview	Worker	Revised based on Lakeview 2018 Zoning Map
718800.00	4674600.00	No Data	City of Lakeview	Worker	Revised based on Lakeview 2018 Zoning Map
718850.00	4674600.00	No Data	City of Lakeview	Worker	Revised based on Lakeview 2018 Zoning Map
718900.00	4674600.00	No Data	City of Lakeview	Worker	Revised based on Lakeview 2018 Zoning Map
718950.00	4674600.00	No Data	City of Lakeview	Risk not assessed	Right-of-way
719000.00	4674600.00	No Data	City of Lakeview	Worker	Revised based on Lakeview 2018 Zoning Map
719050.00	4674600.00	No Data	City of Lakeview	Risk not assessed	Right-of-way
719100.00	4674600.00	No Data	City of Lakeview	Risk not assessed	Right-of-way
726400.00	4674450.00	No Data	No Data	Acute	Revised to acute based on aerial imagery
719150.00	4674600.00	No Data	City of Lakeview	Risk not assessed	Right-of-way
719200.00	4674600.00	No Data	City of Lakeview	Worker	Revised based on Lakeview 2018 Zoning Map
719250.00	4674600.00	No Data	City of Lakeview	Worker	Revised based on Lakeview 2018 Zoning Map
719300.00	4674600.00	No Data	City of Lakeview	Worker	Revised based on Lakeview 2018 Zoning Map
719350.00	4674600.00	No Data	City of Lakeview	Worker	Revised based on Lakeview 2018 Zoning Map
719400.00	4674600.00	No Data	City of Lakeview	Worker	Revised based on Lakeview 2018 Zoning Map
719450.00	4674600.00	No Data	City of Lakeview	Worker	Revised based on Lakeview 2018 Zoning Map
719500.00	4674600.00	No Data	City of Lakeview	Worker	Revised based on Lakeview 2018 Zoning Map
719550.00	4674600.00	No Data	City of Lakeview	Residential	Revised based on Lakeview 2018 Zoning Map
719600.00	4674600.00	No Data	City of Lakeview	Residential	Revised based on Lakeview 2018 Zoning Map
726900.00	4674450.00	No Data	No Data	Acute	Revised to acute based on aerial imagery
719650.00	4674600.00	No Data	City of Lakeview	Residential	Revised based on Lakeview 2018 Zoning Map
719700.00	4674600.00	No Data	City of Lakeview	Residential	Revised based on Lakeview 2018 Zoning Map
716900.00	4674650.00	No Data	No Data	Worker	Revised to worker based on aerial imagery
716950.00	4674650.00	No Data	No Data	Worker	Revised to worker based on aerial imagery
717000.00	4674650.00	No Data	No Data	Worker	Revised to worker based on aerial imagery
717050.00	4674650.00	No Data	No Data	Residential	Revised to residential based on aerial imagery
717100.00	4674650.00	No Data	No Data	Residential	Revised to residential based on aerial imagery
717150.00	4674650.00	No Data	No Data	Worker	Revised to worker based on aerial imagery
717200.00	4674650.00	No Data	No Data	Worker	Revised to worker based on aerial imagery
717250.00	4674650.00	No Data	No Data	Residential	Revised to residential based on aerial imagery
727400.00	4674450.00	No Data	No Data	Acute	Revised to acute based on aerial imagery
717300.00	4674650.00	No Data	No Data	Residential	Revised to residential based on aerial imagery
717350.00	4674650.00	No Data	No Data	Residential	Revised to residential based on aerial imagery
717400.00	4674650.00	No Data	City of Lakeview	Worker	Revised based on Lakeview 2018 Zoning Map
717450.00	4674650.00	No Data	City of Lakeview	Risk not assessed	Right-of-way
717500.00	4674650.00	No Data	City of Lakeview	Worker	Revised based on Lakeview 2018 Zoning Map
717550.00	4674650.00	No Data	City of Lakeview	Worker	Revised based on Lakeview 2018 Zoning Map
717600.00	4674650.00	No Data	City of Lakeview	Worker	Revised based on Lakeview 2018 Zoning Map
717650.00	4674650.00	No Data	City of Lakeview	Worker	Revised based on Lakeview 2018 Zoning Map
717700.00	4674650.00	No Data	City of Lakeview	Worker	Revised based on Lakeview 2018 Zoning Map
717750.00	4674650.00	No Data	City of Lakeview	Worker	Revised based on Lakeview 2018 Zoning Map
727900.00	4674450.00	No Data	No Data	Acute	Revised to acute based on aerial imagery
717800.00	4674650.00	No Data	City of Lakeview	Worker	Revised based on Lakeview 2018 Zoning Map
717850.00	4674650.00	No Data	City of Lakeview	Worker	Revised based on Lakeview 2018 Zoning Map
717900.00	4674650.00	No Data	City of Lakeview	Worker	Revised based on Lakeview 2018 Zoning Map
717950.00	4674650.00	No Data	No Data	Residential	Revised to residential based on aerial imagery
718000.00	4674650.00	No Data	No Data	Residential	Revised to residential based on aerial imagery
718050.00	4674650.00	No Data	No Data	Residential	Revised to residential based on aerial imagery
718100.00	4674650.00	No Data	No Data	Worker	Revised to worker based on aerial imagery
718150.00	4674650.00	No Data	No Data	Worker	Revised to worker based on aerial imagery
718200.00	4674650.00	No Data	No Data	Worker	Revised to worker based on aerial imagery
718250.00	4674650.00	No Data	No Data	Worker	Revised to worker based on aerial imagery
728400.00	4674450.00	No Data	No Data	Acute	Revised to acute based on aerial imagery
718300.00	4674650.00	No Data	No Data	Worker	Revised to worker based on aerial imagery
718350.00	4674650.00	No Data	City of Lakeview	Worker	Revised based on Lakeview 2018 Zoning Map
718400.00	4674650.00	No Data	City of Lakeview	Worker	Revised based on Lakeview 2018 Zoning Map
718450.00	4674650.00	No Data	City of Lakeview	Worker	Revised based on Lakeview 2018 Zoning Map
718500.00	4674650.00	No Data	City of Lakeview	Worker	Revised based on Lakeview 2018 Zoning Map
718550.00	4674650.00	No Data	City of Lakeview	Worker	Revised based on Lakeview 2018 Zoning Map
718600.00	4674650.00	No Data	City of Lakeview	Worker	Revised based on Lakeview 2018 Zoning Map
718650.00	4674650.00	No Data	City of Lakeview	Worker	Revised based on Lakeview 2018 Zoning Map
718700.00	4674650.00	No Data	City of Lakeview	Worker	Revised based on Lakeview 2018 Zoning Map
718750.00	4674650.00	No Data	City of Lakeview	Worker	Revised based on Lakeview 2018 Zoning Map
717900.00	4665450.00	No Data	No Data	Worker	Revised to worker based on aerial imagery
728900.00	4674450.00	No Data	No Data	Acute	Revised to acute based on aerial imagery
718800.00	4674650.00	No Data	City of Lakeview	Worker	Revised based on Lakeview 2018 Zoning Map
718850.00	4674650.00	No Data	City of Lakeview	Worker	Revised based on Lakeview 2018 Zoning Map
718900.00	4674650.00	No Data	City of Lakeview	Worker	Revised based on Lakeview 2018 Zoning Map
718950.00	4674650.00	No Data	City of Lakeview	Risk not assessed	Right-of-way
719000.00	4674650.00	No Data	City of Lakeview	Worker	Revised based on Lakeview 2018 Zoning Map
719050.00	4674650.00	No Data	City of Lakeview	Risk not assessed	Right-of-way
719100.00	4674650.00	No Data	City of Lakeview	Worker	Revised based on Lakeview 2018 Zoning Map
719150.00	4674650.00	No Data	City of Lakeview	Worker	Revised based on Lakeview 2018 Zoning Map
719200.00	4674650.00	No Data	City of Lakeview	Worker	Revised based on Lakeview 2018 Zoning Map
719250.00	4674650.00	No Data	City of Lakeview	Worker	Revised based on Lakeview 2018 Zoning Map
707900.00	4674950.00	No Data	No Data	Worker	Revised to worker based on aerial imagery
719300.00	4674650.00	No Data	City of Lakeview	Worker	Revised based on Lakeview 2018 Zoning Map
719350.00	4674650.00	No Data	City of Lakeview	Worker	Revised based on Lakeview 2018 Zoning Map
719400.00	4674650.00	No Data	City of Lakeview	Worker	Revised based on Lakeview 2018 Zoning Map
719450.00	4674650.00	No Data	City of Lakeview	Worker	Revised based on Lakeview 2018 Zoning Map
719500.00	4674650.00	No Data	City of Lakeview	Worker	Revised based on Lakeview 2018 Zoning Map
719550.00	4674650.00	No Data	City of Lakeview	Residential	Revised based on Lakeview 2018 Zoning Map
719600.00	4674650.00	No Data	City of Lakeview	Residential	Revised based on Lakeview 2018 Zoning Map
719650.00	4674650.00	No Data	City of Lakeview	Residential	Revised based on Lakeview 2018 Zoning Map
719700.00	4674650.00	No Data	City of Lakeview	Residential	Revised based on Lakeview 2018 Zoning Map

Table 4–9
Summary of Revisions to Statewide Zoning
(Crosswalk of All Receptors)
Collins Pine Company — Lakeview, Oregon

UTM Coordinates (m)		Zoning Dataset Used for Exposure Classification		Exposure Type Classification	Reason for Exposure Type Classification Revision
Easting	Northing	Oregon Statewide	City of Lakeview		
716900.00	4674700.00	No Data	No Data	Worker	Revised to worker based on aerial imagery
708400.00	4674950.00	No Data	No Data	Worker	Revised to worker based on aerial imagery
716950.00	4674700.00	No Data	No Data	Worker	Revised to worker based on aerial imagery
717000.00	4674700.00	No Data	No Data	Worker	Revised to worker based on aerial imagery
717050.00	4674700.00	No Data	No Data	Residential	Revised to residential based on aerial imagery
717100.00	4674700.00	No Data	No Data	Residential	Revised to residential based on aerial imagery
717150.00	4674700.00	No Data	No Data	Worker	Revised to worker based on aerial imagery
717200.00	4674700.00	No Data	No Data	Worker	Revised to worker based on aerial imagery
717250.00	4674700.00	No Data	No Data	Worker	Revised to worker based on aerial imagery
717300.00	4674700.00	No Data	No Data	Worker	Revised to worker based on aerial imagery
717350.00	4674700.00	No Data	No Data	Worker	Revised to worker based on aerial imagery
717400.00	4674700.00	No Data	City of Lakeview	Worker	Revised based on Lakeview 2018 Zoning Map
708900.00	4674950.00	No Data	No Data	Worker	Revised to worker based on aerial imagery
717450.00	4674700.00	No Data	City of Lakeview	Risk not assessed	Right-of-way
717500.00	4674700.00	No Data	City of Lakeview	Worker	Revised based on Lakeview 2018 Zoning Map
717550.00	4674700.00	No Data	City of Lakeview	Worker	Revised based on Lakeview 2018 Zoning Map
717600.00	4674700.00	No Data	City of Lakeview	Worker	Revised based on Lakeview 2018 Zoning Map
717650.00	4674700.00	No Data	City of Lakeview	Worker	Revised based on Lakeview 2018 Zoning Map
717700.00	4674700.00	No Data	City of Lakeview	Worker	Revised based on Lakeview 2018 Zoning Map
717750.00	4674700.00	No Data	City of Lakeview	Worker	Revised based on Lakeview 2018 Zoning Map
717800.00	4674700.00	No Data	City of Lakeview	Worker	Revised based on Lakeview 2018 Zoning Map
717850.00	4674700.00	No Data	City of Lakeview	Worker	Revised based on Lakeview 2018 Zoning Map
717900.00	4674700.00	No Data	City of Lakeview	Worker	Revised based on Lakeview 2018 Zoning Map
709400.00	4674950.00	No Data	No Data	Worker	Revised to worker based on aerial imagery
717950.00	4674700.00	No Data	No Data	Residential	Revised to residential based on aerial imagery
718000.00	4674700.00	No Data	No Data	Residential	Revised to residential based on aerial imagery
718050.00	4674700.00	No Data	No Data	Residential	Revised to residential based on aerial imagery
718100.00	4674700.00	No Data	No Data	Worker	Revised to worker based on aerial imagery
718150.00	4674700.00	No Data	No Data	Worker	Revised to worker based on aerial imagery
718200.00	4674700.00	No Data	No Data	Worker	Revised to worker based on aerial imagery
718250.00	4674700.00	No Data	No Data	Worker	Revised to worker based on aerial imagery
718300.00	4674700.00	No Data	No Data	Worker	Revised to worker based on aerial imagery
718350.00	4674700.00	No Data	City of Lakeview	Worker	Revised based on Lakeview 2018 Zoning Map
718400.00	4674700.00	No Data	City of Lakeview	Worker	Revised based on Lakeview 2018 Zoning Map
709900.00	4674950.00	No Data	No Data	Worker	Revised to worker based on aerial imagery
718450.00	4674700.00	No Data	City of Lakeview	Worker	Revised based on Lakeview 2018 Zoning Map
718500.00	4674700.00	No Data	City of Lakeview	Worker	Revised based on Lakeview 2018 Zoning Map
718550.00	4674700.00	No Data	City of Lakeview	Worker	Revised based on Lakeview 2018 Zoning Map
718600.00	4674700.00	No Data	City of Lakeview	Worker	Revised based on Lakeview 2018 Zoning Map
718650.00	4674700.00	No Data	City of Lakeview	Worker	Revised based on Lakeview 2018 Zoning Map
718700.00	4674700.00	No Data	City of Lakeview	Worker	Revised based on Lakeview 2018 Zoning Map
718750.00	4674700.00	No Data	City of Lakeview	Worker	Revised based on Lakeview 2018 Zoning Map
718800.00	4674700.00	No Data	City of Lakeview	Worker	Revised based on Lakeview 2018 Zoning Map
718850.00	4674700.00	No Data	City of Lakeview	Worker	Revised based on Lakeview 2018 Zoning Map
718900.00	4674700.00	No Data	City of Lakeview	Worker	Revised based on Lakeview 2018 Zoning Map
710400.00	4674950.00	No Data	No Data	Worker	Revised to worker based on aerial imagery
718950.00	4674700.00	No Data	City of Lakeview	Risk not assessed	Right-of-way
719000.00	4674700.00	No Data	City of Lakeview	Worker	Revised based on Lakeview 2018 Zoning Map
719050.00	4674700.00	No Data	City of Lakeview	Risk not assessed	Right-of-way
719100.00	4674700.00	No Data	City of Lakeview	Worker	Revised based on Lakeview 2018 Zoning Map
719150.00	4674700.00	No Data	City of Lakeview	Worker	Revised based on Lakeview 2018 Zoning Map
719200.00	4674700.00	No Data	City of Lakeview	Worker	Revised based on Lakeview 2018 Zoning Map
719250.00	4674700.00	No Data	City of Lakeview	Worker	Revised based on Lakeview 2018 Zoning Map
719300.00	4674700.00	No Data	City of Lakeview	Worker	Revised based on Lakeview 2018 Zoning Map
719350.00	4674700.00	No Data	City of Lakeview	Worker	Revised based on Lakeview 2018 Zoning Map
719400.00	4674700.00	No Data	City of Lakeview	Worker	Revised based on Lakeview 2018 Zoning Map
710900.00	4674950.00	No Data	No Data	Worker	Revised to worker based on aerial imagery
719450.00	4674700.00	No Data	City of Lakeview	Worker	Revised based on Lakeview 2018 Zoning Map
719500.00	4674700.00	No Data	City of Lakeview	Worker	Revised based on Lakeview 2018 Zoning Map
719550.00	4674700.00	No Data	City of Lakeview	Residential	Revised based on Lakeview 2018 Zoning Map
719600.00	4674700.00	No Data	City of Lakeview	Residential	Revised based on Lakeview 2018 Zoning Map
719650.00	4674700.00	No Data	City of Lakeview	Residential	Revised based on Lakeview 2018 Zoning Map
719700.00	4674700.00	No Data	City of Lakeview	Residential	Revised based on Lakeview 2018 Zoning Map
716900.00	4674750.00	No Data	No Data	Worker	Revised to worker based on aerial imagery
716950.00	4674750.00	No Data	No Data	Worker	Revised to worker based on aerial imagery
717000.00	4674750.00	No Data	No Data	Worker	Revised to worker based on aerial imagery
717050.00	4674750.00	No Data	No Data	Worker	Revised to worker based on aerial imagery
711400.00	4674950.00	No Data	No Data	Worker	Revised to worker based on aerial imagery
717100.00	4674750.00	No Data	No Data	Worker	Revised to worker based on aerial imagery
717150.00	4674750.00	No Data	No Data	Worker	Revised to worker based on aerial imagery
717200.00	4674750.00	No Data	No Data	Worker	Revised to worker based on aerial imagery
717250.00	4674750.00	No Data	No Data	Worker	Revised to worker based on aerial imagery
717300.00	4674750.00	No Data	No Data	Worker	Revised to worker based on aerial imagery
717350.00	4674750.00	No Data	No Data	Worker	Revised to worker based on aerial imagery
717400.00	4674750.00	No Data	City of Lakeview	Residential	Revised based on Lakeview 2018 Zoning Map
717450.00	4674750.00	No Data	City of Lakeview	Risk not assessed	Right-of-way
717500.00	4674750.00	No Data	City of Lakeview	Worker	Revised based on Lakeview 2018 Zoning Map
717550.00	4674750.00	No Data	City of Lakeview	Worker	Revised based on Lakeview 2018 Zoning Map
711900.00	4674950.00	No Data	No Data	Worker	Revised to worker based on aerial imagery
717600.00	4674750.00	No Data	City of Lakeview	Worker	Revised based on Lakeview 2018 Zoning Map
717650.00	4674750.00	No Data	City of Lakeview	Worker	Revised based on Lakeview 2018 Zoning Map
716900.00	4674800.00	No Data	No Data	Worker	Revised to worker based on aerial imagery
716950.00	4674800.00	No Data	No Data	Worker	Revised to worker based on aerial imagery
717000.00	4674800.00	No Data	No Data	Worker	Revised to worker based on aerial imagery
717050.00	4674800.00	No Data	No Data	Worker	Revised to worker based on aerial imagery
717100.00	4674800.00	No Data	No Data	Worker	Revised to worker based on aerial imagery
717150.00	4674800.00	No Data	No Data	Worker	Revised to worker based on aerial imagery
717200.00	4674800.00	No Data	No Data	Worker	Revised to worker based on aerial imagery
717250.00	4674800.00	No Data	No Data	Worker	Revised to worker based on aerial imagery
718400.00	4665450.00	No Data	No Data	Worker	Revised to worker based on aerial imagery
712400.00	4674950.00	No Data	No Data	Worker	Revised to worker based on aerial imagery
717300.00	4674800.00	No Data	No Data	Worker	Revised to worker based on aerial imagery
717350.00	4674800.00	No Data	No Data	Worker	Revised to worker based on aerial imagery
717400.00	4674800.00	No Data	City of Lakeview	Worker	Revised based on Lakeview 2018 Zoning Map
717450.00	4674800.00	No Data	City of Lakeview	Risk not assessed	Right-of-way
717500.00	4674800.00	No Data	City of Lakeview	Worker	Revised based on Lakeview 2018 Zoning Map

Table 4–9
Summary of Revisions to Statewide Zoning
(Crosswalk of All Receptors)
Collins Pine Company — Lakeview, Oregon

UTM Coordinates (m)		Zoning Dataset Used for Exposure Classification		Exposure Type Classification	Reason for Exposure Type Classification Revision
Easting	Northing	Oregon Statewide	City of Lakeview		
717550.00	4674800.00	No Data	City of Lakeview	Worker	Revised based on Lakeview 2018 Zoning Map
717600.00	4674800.00	No Data	City of Lakeview	Worker	Revised based on Lakeview 2018 Zoning Map
717650.00	4674800.00	No Data	City of Lakeview	Worker	Revised based on Lakeview 2018 Zoning Map
716900.00	4674850.00	No Data	No Data	Worker	Revised to worker based on aerial imagery
716950.00	4674850.00	No Data	No Data	Worker	Revised to worker based on aerial imagery
723900.00	4674950.00	No Data	No Data	Acute	Revised to acute based on aerial imagery
717000.00	4674850.00	No Data	No Data	Worker	Revised to worker based on aerial imagery
717050.00	4674850.00	No Data	No Data	Worker	Revised to worker based on aerial imagery
717100.00	4674850.00	No Data	No Data	Worker	Revised to worker based on aerial imagery
717150.00	4674850.00	No Data	No Data	Worker	Revised to worker based on aerial imagery
717200.00	4674850.00	No Data	No Data	Worker	Revised to worker based on aerial imagery
717250.00	4674850.00	No Data	No Data	Worker	Revised to worker based on aerial imagery
717300.00	4674850.00	No Data	No Data	Worker	Revised to worker based on aerial imagery
717350.00	4674850.00	No Data	No Data	Worker	Revised based on Lakeview 2018 Zoning Map
717400.00	4674850.00	No Data	City of Lakeview	Worker	Revised based on Lakeview 2018 Zoning Map
717450.00	4674850.00	No Data	City of Lakeview	Risk not assessed	Right-of-way
724400.00	4674950.00	No Data	No Data	Acute	Revised to acute based on aerial imagery
717500.00	4674850.00	No Data	City of Lakeview	Residential	Revised based on Lakeview 2018 Zoning Map
717550.00	4674850.00	No Data	City of Lakeview	Worker	Revised based on Lakeview 2018 Zoning Map
717600.00	4674850.00	No Data	City of Lakeview	Worker	Revised based on Lakeview 2018 Zoning Map
717650.00	4674850.00	No Data	City of Lakeview	Worker	Revised based on Lakeview 2018 Zoning Map
716900.00	4674900.00	No Data	No Data	Worker	Revised to worker based on aerial imagery
716950.00	4674900.00	No Data	No Data	Worker	Revised to worker based on aerial imagery
717000.00	4674900.00	No Data	No Data	Worker	Revised to worker based on aerial imagery
717050.00	4674900.00	No Data	No Data	Worker	Revised to worker based on aerial imagery
717100.00	4674900.00	No Data	No Data	Worker	Revised to worker based on aerial imagery
717150.00	4674900.00	No Data	No Data	Worker	Revised to worker based on aerial imagery
724900.00	4674950.00	No Data	No Data	Acute	Revised to acute based on aerial imagery
717200.00	4674900.00	No Data	No Data	Worker	Revised to worker based on aerial imagery
717250.00	4674900.00	No Data	No Data	Worker	Revised to worker based on aerial imagery
717300.00	4674900.00	No Data	No Data	Worker	Revised to worker based on aerial imagery
717350.00	4674900.00	No Data	No Data	Worker	Revised based on Lakeview 2018 Zoning Map
717400.00	4674900.00	No Data	City of Lakeview	Worker	Revised based on Lakeview 2018 Zoning Map
717450.00	4674900.00	No Data	City of Lakeview	Risk not assessed	Right-of-way
717500.00	4674900.00	No Data	City of Lakeview	Residential	Revised based on Lakeview 2018 Zoning Map
717550.00	4674900.00	No Data	City of Lakeview	Worker	Revised based on Lakeview 2018 Zoning Map
717600.00	4674900.00	No Data	City of Lakeview	Worker	Revised based on Lakeview 2018 Zoning Map
717650.00	4674900.00	No Data	City of Lakeview	Worker	Revised based on Lakeview 2018 Zoning Map
725400.00	4674950.00	No Data	No Data	Acute	Revised to acute based on aerial imagery
716900.00	4674950.00	No Data	No Data	Worker	Revised to worker based on aerial imagery
716950.00	4674950.00	No Data	No Data	Worker	Revised to worker based on aerial imagery
717000.00	4674950.00	No Data	No Data	Worker	Revised to worker based on aerial imagery
717050.00	4674950.00	No Data	No Data	Worker	Revised to worker based on aerial imagery
717100.00	4674950.00	No Data	No Data	Worker	Revised to worker based on aerial imagery
717150.00	4674950.00	No Data	No Data	Worker	Revised to worker based on aerial imagery
717200.00	4674950.00	No Data	No Data	Worker	Revised to worker based on aerial imagery
717250.00	4674950.00	No Data	No Data	Worker	Revised to worker based on aerial imagery
717300.00	4674950.00	No Data	No Data	Worker	Revised to worker based on aerial imagery
717350.00	4674950.00	No Data	No Data	Worker	Revised based on Lakeview 2018 Zoning Map
725900.00	4674950.00	No Data	No Data	Acute	Revised to acute based on aerial imagery
717400.00	4674950.00	No Data	City of Lakeview	Worker	Revised based on Lakeview 2018 Zoning Map
717450.00	4674950.00	No Data	City of Lakeview	Risk not assessed	Right-of-way
717500.00	4674950.00	No Data	City of Lakeview	Worker	Revised based on Lakeview 2018 Zoning Map
717550.00	4674950.00	No Data	City of Lakeview	Worker	Revised based on Lakeview 2018 Zoning Map
717600.00	4674950.00	No Data	City of Lakeview	Worker	Revised based on Lakeview 2018 Zoning Map
717650.00	4674950.00	No Data	City of Lakeview	Worker	Revised based on Lakeview 2018 Zoning Map
716900.00	4675000.00	No Data	No Data	Worker	Revised to worker based on aerial imagery
716950.00	4675000.00	No Data	No Data	Worker	Revised to worker based on aerial imagery
717000.00	4675000.00	No Data	No Data	Worker	Revised to worker based on aerial imagery
717050.00	4675000.00	No Data	No Data	Worker	Revised to worker based on aerial imagery
726400.00	4674950.00	No Data	No Data	Acute	Revised to acute based on aerial imagery
717100.00	4675000.00	No Data	No Data	Worker	Revised to worker based on aerial imagery
717150.00	4675000.00	No Data	No Data	Worker	Revised to worker based on aerial imagery
717200.00	4675000.00	No Data	No Data	Worker	Revised to worker based on aerial imagery
717250.00	4675000.00	No Data	No Data	Worker	Revised to worker based on aerial imagery
717300.00	4675000.00	No Data	No Data	Worker	Revised to worker based on aerial imagery
717350.00	4675000.00	No Data	No Data	Residential	Revised to residential based on aerial imagery
717400.00	4675000.00	No Data	City of Lakeview	Residential	Revised to residential based on aerial imagery
717450.00	4675000.00	No Data	City of Lakeview	Residential	Revised to residential based on aerial imagery
717500.00	4675000.00	No Data	City of Lakeview	Residential	Revised to residential based on aerial imagery
717550.00	4675000.00	No Data	City of Lakeview	Worker	Revised based on Lakeview 2018 Zoning Map
726900.00	4674950.00	No Data	No Data	Risk not assessed	Right-of-way
717600.00	4675000.00	No Data	City of Lakeview	Worker	Revised based on Lakeview 2018 Zoning Map
717650.00	4675000.00	No Data	City of Lakeview	Worker	Revised based on Lakeview 2018 Zoning Map
716900.00	4675050.00	No Data	No Data	Worker	Revised to worker based on aerial imagery
716950.00	4675050.00	No Data	No Data	Worker	Revised to worker based on aerial imagery
717000.00	4675050.00	No Data	No Data	Worker	Revised to worker based on aerial imagery
717050.00	4675050.00	No Data	No Data	Worker	Revised to worker based on aerial imagery
717100.00	4675050.00	No Data	No Data	Worker	Revised to worker based on aerial imagery
717150.00	4675050.00	No Data	No Data	Worker	Revised to worker based on aerial imagery
717200.00	4675050.00	No Data	No Data	Worker	Revised to worker based on aerial imagery
717250.00	4675050.00	No Data	No Data	Worker	Revised to worker based on aerial imagery
727400.00	4674950.00	No Data	No Data	Acute	Revised to acute based on aerial imagery
717300.00	4675050.00	No Data	No Data	Worker	Revised to worker based on aerial imagery
717350.00	4675050.00	No Data	No Data	Residential	Revised to residential based on aerial imagery
717400.00	4675050.00	No Data	City of Lakeview	Residential	Revised to residential based on aerial imagery
717450.00	4675050.00	No Data	City of Lakeview	Residential	Revised to residential based on aerial imagery
717500.00	4675050.00	No Data	City of Lakeview	Residential	Revised to residential based on aerial imagery
717550.00	4675050.00	No Data	City of Lakeview	Worker	Revised based on Lakeview 2018 Zoning Map
717600.00	4675050.00	No Data	City of Lakeview	Worker	Revised based on Lakeview 2018 Zoning Map
717650.00	4675050.00	No Data	City of Lakeview	Worker	Revised based on Lakeview 2018 Zoning Map
716900.00	4675100.00	No Data	No Data	Worker	Revised to worker based on aerial imagery
716950.00	4675100.00	No Data	No Data	Worker	Revised to worker based on aerial imagery
727900.00	4674950.00	No Data	No Data	Acute	Revised to acute based on aerial imagery
717000.00	4675100.00	No Data	No Data	Worker	Revised to worker based on aerial imagery
717050.00	4675100.00	No Data	No Data	Worker	Revised to worker based on aerial imagery

Table 4–9
Summary of Revisions to Statewide Zoning
(Crosswalk of All Receptors)
Collins Pine Company — Lakeview, Oregon

UTM Coordinates (m)		Zoning Dataset Used for Exposure Classification		Exposure Type Classification	Reason for Exposure Type Classification Revision
Easting	Northing	Oregon Statewide	City of Lakeview		
717100.00	4675100.00	No Data	No Data	Worker	Revised to worker based on aerial imagery
717150.00	4675100.00	No Data	No Data	Worker	Revised to worker based on aerial imagery
717200.00	4675100.00	No Data	No Data	Worker	Revised to worker based on aerial imagery
717250.00	4675100.00	No Data	No Data	Worker	Revised to worker based on aerial imagery
717300.00	4675100.00	No Data	No Data	Worker	Revised to worker based on aerial imagery
717350.00	4675100.00	No Data	No Data	Residential	Revised to residential based on aerial imagery
717400.00	4675100.00	No Data	City of Lakeview	Residential	Revised to residential based on aerial imagery
717450.00	4675100.00	No Data	City of Lakeview	Residential	Revised to residential based on aerial imagery
718900.00	4665450.00	No Data	No Data	Worker	Revised to worker based on aerial imagery
728400.00	4674950.00	No Data	No Data	Acute	Revised to acute based on aerial imagery
717500.00	4675100.00	No Data	City of Lakeview	Residential	Revised to residential based on aerial imagery
717550.00	4675100.00	No Data	City of Lakeview	Worker	Revised based on Lakeview 2018 Zoning Map
717600.00	4675100.00	No Data	City of Lakeview	Worker	Revised based on Lakeview 2018 Zoning Map
717650.00	4675100.00	No Data	City of Lakeview	Worker	Revised based on Lakeview 2018 Zoning Map
716900.00	4675150.00	No Data	No Data	Worker	Revised to worker based on aerial imagery
716950.00	4675150.00	No Data	No Data	Worker	Revised to worker based on aerial imagery
717000.00	4675150.00	No Data	No Data	Worker	Revised to worker based on aerial imagery
717050.00	4675150.00	No Data	No Data	Worker	Revised to worker based on aerial imagery
717100.00	4675150.00	No Data	No Data	Worker	Revised to worker based on aerial imagery
717150.00	4675150.00	No Data	No Data	Worker	Revised to worker based on aerial imagery
728900.00	4674950.00	No Data	No Data	Acute	Revised to acute based on aerial imagery
717200.00	4675150.00	No Data	No Data	Worker	Revised to worker based on aerial imagery
717250.00	4675150.00	No Data	No Data	Worker	Revised to worker based on aerial imagery
717300.00	4675150.00	No Data	No Data	Worker	Revised to worker based on aerial imagery
717350.00	4675150.00	No Data	No Data	Residential	Revised to residential based on aerial imagery
717400.00	4675150.00	No Data	City of Lakeview	Residential	Revised to residential based on aerial imagery
717450.00	4675150.00	No Data	City of Lakeview	Residential	Revised based on Lakeview 2018 Zoning Map
717500.00	4675150.00	No Data	City of Lakeview	Residential	Revised based on Lakeview 2018 Zoning Map
717550.00	4675150.00	No Data	City of Lakeview	Worker	Revised based on Lakeview 2018 Zoning Map
717600.00	4675150.00	No Data	City of Lakeview	Worker	Revised based on Lakeview 2018 Zoning Map
717650.00	4675150.00	No Data	City of Lakeview	Worker	Revised based on Lakeview 2018 Zoning Map
707900.00	4675450.00	No Data	No Data	Worker	Revised to worker based on aerial imagery
716900.00	4675200.00	No Data	No Data	Worker	Revised to worker based on aerial imagery
716950.00	4675200.00	No Data	No Data	Worker	Revised to worker based on aerial imagery
717000.00	4675200.00	No Data	No Data	Worker	Revised to worker based on aerial imagery
717050.00	4675200.00	No Data	No Data	Worker	Revised to worker based on aerial imagery
717100.00	4675200.00	No Data	No Data	Worker	Revised to worker based on aerial imagery
717150.00	4675200.00	No Data	No Data	Worker	Revised to worker based on aerial imagery
717200.00	4675200.00	No Data	No Data	Worker	Revised to worker based on aerial imagery
717250.00	4675200.00	No Data	No Data	Worker	Revised to worker based on aerial imagery
717300.00	4675200.00	No Data	No Data	Worker	Revised to worker based on aerial imagery
717350.00	4675200.00	No Data	No Data	Residential	Revised to residential based on aerial imagery
708400.00	4675450.00	No Data	No Data	Worker	Revised to worker based on aerial imagery
717400.00	4675200.00	No Data	City of Lakeview	Residential	Revised to residential based on aerial imagery
717450.00	4675200.00	No Data	City of Lakeview	Residential	Revised based on Lakeview 2018 Zoning Map
717500.00	4675200.00	No Data	City of Lakeview	Residential	Revised based on Lakeview 2018 Zoning Map
717550.00	4675200.00	No Data	City of Lakeview	Worker	Revised based on Lakeview 2018 Zoning Map
717600.00	4675200.00	No Data	City of Lakeview	Worker	Revised based on Lakeview 2018 Zoning Map
717650.00	4675200.00	No Data	City of Lakeview	Worker	Revised based on Lakeview 2018 Zoning Map
716900.00	4675250.00	No Data	No Data	Worker	Revised to worker based on aerial imagery
716950.00	4675250.00	No Data	No Data	Worker	Revised to worker based on aerial imagery
717000.00	4675250.00	No Data	No Data	Worker	Revised to worker based on aerial imagery
717050.00	4675250.00	No Data	No Data	Worker	Revised to worker based on aerial imagery
708900.00	4675450.00	No Data	No Data	Worker	Revised to worker based on aerial imagery
717100.00	4675250.00	No Data	No Data	Worker	Revised to worker based on aerial imagery
717150.00	4675250.00	No Data	No Data	Worker	Revised to worker based on aerial imagery
717200.00	4675250.00	No Data	No Data	Worker	Revised to worker based on aerial imagery
717250.00	4675250.00	No Data	No Data	Worker	Revised to worker based on aerial imagery
717300.00	4675250.00	No Data	No Data	Worker	Revised to worker based on aerial imagery
717350.00	4675250.00	No Data	No Data	Residential	Revised to residential based on aerial imagery
717400.00	4675250.00	No Data	City of Lakeview	Residential	Revised to residential based on aerial imagery
717450.00	4675250.00	No Data	City of Lakeview	Residential	Revised to residential based on aerial imagery
717500.00	4675250.00	No Data	City of Lakeview	Residential	Revised to residential based on aerial imagery
717550.00	4675250.00	No Data	City of Lakeview	Worker	Revised based on Lakeview 2018 Zoning Map
709400.00	4675450.00	No Data	No Data	Worker	Revised to worker based on aerial imagery
717600.00	4675250.00	No Data	City of Lakeview	Worker	Revised based on Lakeview 2018 Zoning Map
717650.00	4675250.00	No Data	City of Lakeview	Worker	Revised based on Lakeview 2018 Zoning Map
716900.00	4675300.00	No Data	No Data	Worker	Revised to worker based on aerial imagery
716950.00	4675300.00	No Data	No Data	Worker	Revised to worker based on aerial imagery
717000.00	4675300.00	No Data	No Data	Worker	Revised to worker based on aerial imagery
717050.00	4675300.00	No Data	No Data	Worker	Revised to worker based on aerial imagery
717100.00	4675300.00	No Data	No Data	Worker	Revised to worker based on aerial imagery
717150.00	4675300.00	No Data	No Data	Worker	Revised to worker based on aerial imagery
717200.00	4675300.00	No Data	No Data	Worker	Revised to worker based on aerial imagery
717250.00	4675300.00	No Data	No Data	Worker	Revised to worker based on aerial imagery
709900.00	4675450.00	No Data	No Data	Worker	Revised to worker based on aerial imagery
717300.00	4675300.00	No Data	No Data	Worker	Revised to worker based on aerial imagery
717350.00	4675300.00	No Data	No Data	Residential	Revised to residential based on aerial imagery
717400.00	4675300.00	No Data	City of Lakeview	Residential	Revised to residential based on aerial imagery
717450.00	4675300.00	No Data	City of Lakeview	Residential	Revised to residential based on aerial imagery
717500.00	4675300.00	No Data	City of Lakeview	Residential	Revised to residential based on aerial imagery
717550.00	4675300.00	No Data	City of Lakeview	Worker	Revised based on Lakeview 2018 Zoning Map
717600.00	4675300.00	No Data	City of Lakeview	Worker	Revised based on Lakeview 2018 Zoning Map
717650.00	4675300.00	No Data	City of Lakeview	Worker	Revised based on Lakeview 2018 Zoning Map
716900.00	4675350.00	No Data	No Data	Worker	Revised to worker based on aerial imagery
716950.00	4675350.00	No Data	No Data	Worker	Revised to worker based on aerial imagery
710400.00	4675450.00	No Data	No Data	Worker	Revised to worker based on aerial imagery
717000.00	4675350.00	No Data	No Data	Worker	Revised to worker based on aerial imagery
717050.00	4675350.00	No Data	No Data	Worker	Revised to worker based on aerial imagery
717100.00	4675350.00	No Data	No Data	Worker	Revised to worker based on aerial imagery
717150.00	4675350.00	No Data	No Data	Worker	Revised to worker based on aerial imagery
717200.00	4675350.00	No Data	No Data	Worker	Revised to worker based on aerial imagery
717250.00	4675350.00	No Data	No Data	Worker	Revised to worker based on aerial imagery
717300.00	4675350.00	No Data	No Data	Worker	Revised to worker based on aerial imagery
717350.00	4675350.00	No Data	No Data	Residential	Revised to residential based on aerial imagery
717400.00	4675350.00	No Data	City of Lakeview	Residential	Revised to residential based on aerial imagery

Table 4–9
Summary of Revisions to Statewide Zoning
(Crosswalk of All Receptors)
Collins Pine Company — Lakeview, Oregon

UTM Coordinates (m)		Zoning Dataset Used for Exposure Classification		Exposure Type Classification	Reason for Exposure Type Classification Revision
Easting	Northing	Oregon Statewide	City of Lakeview		
717450.00	4675350.00	No Data	City of Lakeview	Residential	Revised to residential based on aerial imagery
710900.00	4675450.00	No Data	No Data	Worker	Revised to worker based on aerial imagery
717500.00	4675350.00	No Data	City of Lakeview	Residential	Revised to residential based on aerial imagery
717550.00	4675350.00	No Data	City of Lakeview	Worker	Revised based on Lakeview 2018 Zoning Map
717600.00	4675350.00	No Data	City of Lakeview	Worker	Revised based on Lakeview 2018 Zoning Map
717650.00	4675350.00	No Data	City of Lakeview	Worker	Revised based on Lakeview 2018 Zoning Map
716900.00	4675400.00	No Data	No Data	Worker	Revised to worker based on aerial imagery
716950.00	4675400.00	No Data	No Data	Worker	Revised to worker based on aerial imagery
717000.00	4675400.00	No Data	No Data	Worker	Revised to worker based on aerial imagery
717050.00	4675400.00	No Data	No Data	Worker	Revised to worker based on aerial imagery
717100.00	4675400.00	No Data	No Data	Worker	Revised to worker based on aerial imagery
717150.00	4675400.00	No Data	No Data	Worker	Revised to worker based on aerial imagery
711400.00	4675450.00	No Data	No Data	Worker	Revised to worker based on aerial imagery
717200.00	4675400.00	No Data	No Data	Worker	Revised to worker based on aerial imagery
717250.00	4675400.00	No Data	No Data	Worker	Revised to worker based on aerial imagery
717300.00	4675400.00	No Data	No Data	Worker	Revised to worker based on aerial imagery
717350.00	4675400.00	No Data	No Data	Residential	Revised to residential based on aerial imagery
717400.00	4675400.00	No Data	City of Lakeview	Residential	Revised to residential based on aerial imagery
717450.00	4675400.00	No Data	City of Lakeview	Residential	Revised to residential based on aerial imagery
717500.00	4675400.00	No Data	City of Lakeview	Residential	Revised to residential based on aerial imagery
717550.00	4675400.00	No Data	City of Lakeview	Worker	Revised based on Lakeview 2018 Zoning Map
717600.00	4675400.00	No Data	City of Lakeview	Worker	Revised based on Lakeview 2018 Zoning Map
717650.00	4675400.00	No Data	City of Lakeview	Worker	Revised based on Lakeview 2018 Zoning Map
719400.00	4665450.00	No Data	No Data	Worker	Revised to worker based on aerial imagery
711900.00	4675450.00	No Data	No Data	Worker	Revised to worker based on aerial imagery
716900.00	4675450.00	No Data	No Data	Worker	Revised to worker based on aerial imagery
716950.00	4675450.00	No Data	No Data	Worker	Revised to worker based on aerial imagery
717000.00	4675450.00	No Data	No Data	Worker	Revised to worker based on aerial imagery
717050.00	4675450.00	No Data	No Data	Worker	Revised to worker based on aerial imagery
717100.00	4675450.00	No Data	No Data	Worker	Revised to worker based on aerial imagery
717150.00	4675450.00	No Data	No Data	Worker	Revised to worker based on aerial imagery
717200.00	4675450.00	No Data	No Data	Worker	Revised to worker based on aerial imagery
717250.00	4675450.00	No Data	No Data	Worker	Revised to worker based on aerial imagery
717300.00	4675450.00	No Data	No Data	Worker	Revised to worker based on aerial imagery
717350.00	4675450.00	No Data	No Data	Residential	Revised to residential based on aerial imagery
712400.00	4675450.00	No Data	No Data	Worker	Revised to worker based on aerial imagery
717400.00	4675450.00	No Data	City of Lakeview	Residential	Revised to residential based on aerial imagery
717450.00	4675450.00	No Data	City of Lakeview	Residential	Revised to residential based on aerial imagery
717500.00	4675450.00	No Data	City of Lakeview	Residential	Revised to residential based on aerial imagery
717550.00	4675450.00	No Data	City of Lakeview	Worker	Revised to worker based on aerial imagery
717600.00	4675450.00	No Data	City of Lakeview	Worker	Revised to worker based on aerial imagery
717650.00	4675450.00	No Data	City of Lakeview	Worker	Revised to worker based on aerial imagery
716900.00	4675500.00	No Data	No Data	Worker	Revised to worker based on aerial imagery
716950.00	4675500.00	No Data	No Data	Worker	Revised to worker based on aerial imagery
717000.00	4675500.00	No Data	No Data	Worker	Revised to worker based on aerial imagery
717050.00	4675500.00	No Data	No Data	Worker	Revised to worker based on aerial imagery
723900.00	4675450.00	No Data	No Data	Acute	Revised to acute based on aerial imagery
717100.00	4675500.00	No Data	No Data	Worker	Revised to worker based on aerial imagery
717150.00	4675500.00	No Data	No Data	Worker	Revised to worker based on aerial imagery
717200.00	4675500.00	No Data	No Data	Worker	Revised to worker based on aerial imagery
717250.00	4675500.00	No Data	No Data	Worker	Revised to worker based on aerial imagery
717300.00	4675500.00	No Data	No Data	Worker	Revised to worker based on aerial imagery
717350.00	4675500.00	No Data	No Data	Residential	Revised to residential based on aerial imagery
717400.00	4675500.00	No Data	City of Lakeview	Residential	Revised to residential based on aerial imagery
717450.00	4675500.00	No Data	City of Lakeview	Residential	Revised to residential based on aerial imagery
717500.00	4675500.00	No Data	City of Lakeview	Residential	Revised to residential based on aerial imagery
717550.00	4675500.00	No Data	City of Lakeview	Worker	Revised to worker based on aerial imagery
724400.00	4675450.00	No Data	No Data	Acute	Revised to acute based on aerial imagery
717600.00	4675500.00	No Data	City of Lakeview	Worker	Revised to worker based on aerial imagery
717650.00	4675500.00	No Data	City of Lakeview	Worker	Revised to worker based on aerial imagery
716900.00	4675550.00	No Data	No Data	Worker	Revised to worker based on aerial imagery
716950.00	4675550.00	No Data	No Data	Worker	Revised to worker based on aerial imagery
717000.00	4675550.00	No Data	No Data	Worker	Revised to worker based on aerial imagery
717050.00	4675550.00	No Data	No Data	Worker	Revised to worker based on aerial imagery
717100.00	4675550.00	No Data	No Data	Worker	Revised to worker based on aerial imagery
717150.00	4675550.00	No Data	No Data	Worker	Revised to worker based on aerial imagery
717200.00	4675550.00	No Data	No Data	Worker	Revised to worker based on aerial imagery
717250.00	4675550.00	No Data	No Data	Worker	Revised to worker based on aerial imagery
724900.00	4675450.00	No Data	No Data	Acute	Revised to acute based on aerial imagery
717300.00	4675550.00	No Data	No Data	Worker	Revised to worker based on aerial imagery
717350.00	4675550.00	No Data	No Data	Residential	Revised to residential based on aerial imagery
717400.00	4675550.00	No Data	City of Lakeview	Residential	Revised to residential based on aerial imagery
717450.00	4675550.00	No Data	City of Lakeview	Residential	Revised to residential based on aerial imagery
717500.00	4675550.00	No Data	City of Lakeview	Residential	Revised to residential based on aerial imagery
717550.00	4675550.00	No Data	City of Lakeview	Worker	Revised to worker based on aerial imagery
717600.00	4675550.00	No Data	City of Lakeview	Worker	Revised to worker based on aerial imagery
717650.00	4675550.00	No Data	City of Lakeview	Worker	Revised to worker based on aerial imagery
716900.00	4675600.00	No Data	No Data	Worker	Revised to worker based on aerial imagery
716950.00	4675600.00	No Data	No Data	Worker	Revised to worker based on aerial imagery
725400.00	4675450.00	No Data	No Data	Acute	Revised to acute based on aerial imagery
717000.00	4675600.00	No Data	No Data	Worker	Revised to worker based on aerial imagery
717050.00	4675600.00	No Data	No Data	Worker	Revised to worker based on aerial imagery
717100.00	4675600.00	No Data	No Data	Worker	Revised to worker based on aerial imagery
717150.00	4675600.00	No Data	No Data	Worker	Revised to worker based on aerial imagery
717200.00	4675600.00	No Data	No Data	Worker	Revised to worker based on aerial imagery
717250.00	4675600.00	No Data	No Data	Worker	Revised to worker based on aerial imagery
717300.00	4675600.00	No Data	No Data	Worker	Revised to worker based on aerial imagery
717350.00	4675600.00	No Data	No Data	Residential	Revised to residential based on aerial imagery
717400.00	4675600.00	No Data	City of Lakeview	Residential	Revised based on Lakeview 2018 Zoning Map
717450.00	4675600.00	No Data	City of Lakeview	Residential	Revised to residential based on aerial imagery
725900.00	4675450.00	No Data	No Data	Acute	Revised to acute based on aerial imagery
717500.00	4675600.00	No Data	City of Lakeview	Residential	Revised to residential based on aerial imagery
717550.00	4675600.00	No Data	City of Lakeview	Worker	Revised to worker based on aerial imagery
717600.00	4675600.00	No Data	City of Lakeview	Worker	Revised to worker based on aerial imagery
717650.00	4675600.00	No Data	City of Lakeview	Worker	Revised to worker based on aerial imagery
716900.00	4675650.00	No Data	No Data	Worker	Revised to worker based on aerial imagery

Table 4–9
Summary of Revisions to Statewide Zoning
(Crosswalk of All Receptors)
Collins Pine Company — Lakeview, Oregon

UTM Coordinates (m)		Zoning Dataset Used for Exposure Classification		Exposure Type Classification	Reason for Exposure Type Classification Revision
Easting	Northing	Oregon Statewide	City of Lakeview		
716950.00	4675650.00	No Data	No Data	Worker	Revised to worker based on aerial imagery
717000.00	4675650.00	No Data	No Data	Worker	Revised to worker based on aerial imagery
717050.00	4675650.00	No Data	No Data	Worker	Revised to worker based on aerial imagery
717100.00	4675650.00	No Data	No Data	Worker	Revised to worker based on aerial imagery
717150.00	4675650.00	No Data	No Data	Worker	Revised to worker based on aerial imagery
726400.00	4675450.00	No Data	No Data	Acute	Revised to acute based on aerial imagery
717200.00	4675650.00	No Data	No Data	Worker	Revised to worker based on aerial imagery
717250.00	4675650.00	No Data	No Data	Worker	Revised to worker based on aerial imagery
717300.00	4675650.00	No Data	No Data	Worker	Revised to worker based on aerial imagery
717350.00	4675650.00	No Data	No Data	Residential	Revised to residential based on aerial imagery
717400.00	4675650.00	No Data	City of Lakeview	Residential	Revised based on Lakeview 2018 Zoning Map
717450.00	4675650.00	No Data	City of Lakeview	Residential	Revised to residential based on aerial imagery
717500.00	4675650.00	No Data	City of Lakeview	Residential	Revised to residential based on aerial imagery
717550.00	4675650.00	No Data	City of Lakeview	Worker	Revised to worker based on aerial imagery
717600.00	4675650.00	No Data	City of Lakeview	Worker	Revised to worker based on aerial imagery
717650.00	4675650.00	No Data	City of Lakeview	Residential	Revised to residential based on aerial imagery
726900.00	4675450.00	No Data	No Data	Acute	Revised to acute based on aerial imagery
716900.00	4675700.00	No Data	No Data	Worker	Revised to worker based on aerial imagery
716950.00	4675700.00	No Data	No Data	Worker	Revised to worker based on aerial imagery
717000.00	4675700.00	No Data	No Data	Worker	Revised to worker based on aerial imagery
717050.00	4675700.00	No Data	No Data	Worker	Revised to worker based on aerial imagery
717100.00	4675700.00	No Data	No Data	Worker	Revised to worker based on aerial imagery
717150.00	4675700.00	No Data	No Data	Worker	Revised to worker based on aerial imagery
717200.00	4675700.00	No Data	No Data	Worker	Revised to worker based on aerial imagery
717250.00	4675700.00	No Data	No Data	Worker	Revised to worker based on aerial imagery
717300.00	4675700.00	No Data	No Data	Worker	Revised to worker based on aerial imagery
717350.00	4675700.00	No Data	No Data	Residential	Revised to residential based on aerial imagery
727400.00	4675450.00	No Data	No Data	Acute	Revised to acute based on aerial imagery
717400.00	4675700.00	No Data	City of Lakeview	Residential	Revised to residential based on aerial imagery
717450.00	4675700.00	No Data	City of Lakeview	Residential	Revised based on Lakeview 2018 Zoning Map
717500.00	4675700.00	No Data	City of Lakeview	Residential	Revised to residential based on aerial imagery
717550.00	4675700.00	No Data	City of Lakeview	Residential	Revised to residential based on aerial imagery
717600.00	4675700.00	No Data	City of Lakeview	Residential	Revised to residential based on aerial imagery
717650.00	4675700.00	No Data	City of Lakeview	Residential	Revised to residential based on aerial imagery
716900.00	4675750.00	No Data	No Data	Worker	Revised to worker based on aerial imagery
716950.00	4675750.00	No Data	No Data	Worker	Revised to worker based on aerial imagery
717000.00	4675750.00	No Data	No Data	Worker	Revised to worker based on aerial imagery
717050.00	4675750.00	No Data	No Data	Worker	Revised to worker based on aerial imagery
719900.00	4665450.00	No Data	No Data	Worker	Revised to worker based on aerial imagery
727900.00	4675450.00	No Data	No Data	Acute	Revised to acute based on aerial imagery
717100.00	4675750.00	No Data	No Data	Worker	Revised to worker based on aerial imagery
717150.00	4675750.00	No Data	No Data	Worker	Revised to worker based on aerial imagery
717200.00	4675750.00	No Data	No Data	Worker	Revised to worker based on aerial imagery
717250.00	4675750.00	No Data	No Data	Worker	Revised to worker based on aerial imagery
717300.00	4675750.00	No Data	No Data	Worker	Revised to worker based on aerial imagery
717350.00	4675750.00	No Data	No Data	Residential	Revised to residential based on aerial imagery
717400.00	4675750.00	No Data	City of Lakeview	Residential	Revised to residential based on aerial imagery
717450.00	4675750.00	No Data	City of Lakeview	Residential	Revised based on Lakeview 2018 Zoning Map
717500.00	4675750.00	No Data	City of Lakeview	Residential	Revised to residential based on aerial imagery
717550.00	4675750.00	No Data	City of Lakeview	Residential	Revised to residential based on aerial imagery
728400.00	4675450.00	No Data	No Data	Acute	Revised to acute based on aerial imagery
717600.00	4675750.00	No Data	City of Lakeview	Residential	Revised to residential based on aerial imagery
717650.00	4675750.00	No Data	City of Lakeview	Residential	Revised to residential based on aerial imagery
716900.00	4675800.00	No Data	City of Lakeview	Worker	Revised to worker based on aerial imagery
716950.00	4675800.00	No Data	City of Lakeview	Worker	Revised to worker based on aerial imagery
717000.00	4675800.00	No Data	City of Lakeview	Worker	Revised to worker based on aerial imagery
717050.00	4675800.00	No Data	City of Lakeview	Worker	Revised to worker based on aerial imagery
717100.00	4675800.00	No Data	City of Lakeview	Risk not assessed	Right-of-way
717150.00	4675800.00	No Data	City of Lakeview	Risk not assessed	Right-of-way
717200.00	4675800.00	No Data	City of Lakeview	Risk not assessed	Right-of-way
717250.00	4675800.00	No Data	City of Lakeview	Risk not assessed	Right-of-way
728900.00	4675450.00	No Data	No Data	Acute	Revised to acute based on aerial imagery
717300.00	4675800.00	No Data	City of Lakeview	Risk not assessed	Right-of-way
717350.00	4675800.00	No Data	City of Lakeview	Risk not assessed	Right-of-way
717400.00	4675800.00	No Data	City of Lakeview	Risk not assessed	Right-of-way
717450.00	4675800.00	No Data	City of Lakeview	Risk not assessed	Right-of-way
717500.00	4675800.00	No Data	City of Lakeview	Residential	Revised to residential based on aerial imagery
717550.00	4675800.00	No Data	City of Lakeview	Residential	Revised to residential based on aerial imagery
717600.00	4675800.00	No Data	City of Lakeview	Residential	Revised to residential based on aerial imagery
717650.00	4675800.00	No Data	City of Lakeview	Residential	Revised to residential based on aerial imagery
716900.00	4675850.00	No Data	City of Lakeview	Worker	Revised to worker based on aerial imagery
716950.00	4675850.00	No Data	City of Lakeview	Worker	Revised to worker based on aerial imagery
707900.00	4675950.00	No Data	No Data	Acute	Revised to acute based on aerial imagery
717000.00	4675850.00	No Data	City of Lakeview	Worker	Revised to worker based on aerial imagery
717050.00	4675850.00	No Data	City of Lakeview	Worker	Revised to worker based on aerial imagery
717100.00	4675850.00	No Data	City of Lakeview	Worker	Revised to worker based on aerial imagery
717150.00	4675850.00	No Data	City of Lakeview	Worker	Revised to worker based on aerial imagery
717200.00	4675850.00	No Data	City of Lakeview	Worker	Revised to worker based on aerial imagery
717250.00	4675850.00	No Data	City of Lakeview	Worker	Revised to worker based on aerial imagery
717300.00	4675850.00	No Data	City of Lakeview	Worker	Revised to worker based on aerial imagery
717350.00	4675850.00	No Data	City of Lakeview	Worker	Revised to worker based on aerial imagery
717400.00	4675850.00	No Data	City of Lakeview	Worker	Revised to worker based on aerial imagery
717450.00	4675850.00	No Data	City of Lakeview	Worker	Revised to worker based on aerial imagery
708400.00	4675950.00	No Data	No Data	Acute	Revised to acute based on aerial imagery
717500.00	4675850.00	No Data	City of Lakeview	Worker	Revised to worker based on aerial imagery
717550.00	4675850.00	No Data	City of Lakeview	Worker	Revised to worker based on aerial imagery
717600.00	4675850.00	No Data	City of Lakeview	Worker	Revised to worker based on aerial imagery
717650.00	4675850.00	No Data	City of Lakeview	Worker	Revised to worker based on aerial imagery
716900.00	4675900.00	No Data	City of Lakeview	Worker	Revised to worker based on aerial imagery
716950.00	4675900.00	No Data	City of Lakeview	Worker	Revised to worker based on aerial imagery
717000.00	4675900.00	No Data	City of Lakeview	Worker	Revised to worker based on aerial imagery
717050.00	4675900.00	No Data	City of Lakeview	Worker	Revised to worker based on aerial imagery
717100.00	4675900.00	No Data	City of Lakeview	Worker	Revised to worker based on aerial imagery
717150.00	4675900.00	No Data	City of Lakeview	Worker	Revised to worker based on aerial imagery
708900.00	4675950.00	No Data	No Data	Worker	Revised to worker based on aerial imagery
717200.00	4675900.00	No Data	City of Lakeview	Worker	Revised to worker based on aerial imagery

Table 4–9
Summary of Revisions to Statewide Zoning
(Crosswalk of All Receptors)
Collins Pine Company — Lakeview, Oregon

UTM Coordinates (m)		Zoning Dataset Used for Exposure Classification		Exposure Type Classification	Reason for Exposure Type Classification Revision
Easting	Northing	Oregon Statewide	City of Lakeview		
717250.00	4675900.00	No Data	City of Lakeview	Worker	Revised to worker based on aerial imagery
717300.00	4675900.00	No Data	City of Lakeview	Worker	Revised to worker based on aerial imagery
717350.00	4675900.00	No Data	City of Lakeview	Worker	Revised to worker based on aerial imagery
717400.00	4675900.00	No Data	City of Lakeview	Worker	Revised to worker based on aerial imagery
717450.00	4675900.00	No Data	City of Lakeview	Worker	Revised based on Lakeview 2018 Zoning Map
717500.00	4675900.00	No Data	City of Lakeview	Worker	Revised based on Lakeview 2018 Zoning Map
717550.00	4675900.00	No Data	City of Lakeview	Worker	Revised based on Lakeview 2018 Zoning Map
717600.00	4675900.00	No Data	City of Lakeview	Worker	Revised based on Lakeview 2018 Zoning Map
717650.00	4675900.00	No Data	City of Lakeview	Worker	Revised based on Lakeview 2018 Zoning Map
709400.00	4675950.00	No Data	No Data	Worker	Revised to worker based on aerial imagery
716900.00	4675950.00	No Data	City of Lakeview	Worker	Revised to worker based on aerial imagery
716950.00	4675950.00	No Data	City of Lakeview	Worker	Revised to worker based on aerial imagery
717000.00	4675950.00	No Data	City of Lakeview	Worker	Revised to worker based on aerial imagery
717050.00	4675950.00	No Data	City of Lakeview	Worker	Revised to worker based on aerial imagery
717100.00	4675950.00	No Data	City of Lakeview	Worker	Revised to worker based on aerial imagery
717150.00	4675950.00	No Data	City of Lakeview	Worker	Revised to worker based on aerial imagery
717200.00	4675950.00	No Data	City of Lakeview	Worker	Revised to worker based on aerial imagery
717250.00	4675950.00	No Data	City of Lakeview	Worker	Revised to worker based on aerial imagery
717300.00	4675950.00	No Data	City of Lakeview	Worker	Revised to worker based on aerial imagery
717350.00	4675950.00	No Data	City of Lakeview	Worker	Revised to worker based on aerial imagery
709900.00	4675950.00	No Data	No Data	Worker	Revised to worker based on aerial imagery
717400.00	4675950.00	No Data	City of Lakeview	Worker	Revised to worker based on aerial imagery
717450.00	4675950.00	No Data	City of Lakeview	Worker	Revised based on Lakeview 2018 Zoning Map
717500.00	4675950.00	No Data	City of Lakeview	Worker	Revised based on Lakeview 2018 Zoning Map
717550.00	4675950.00	No Data	City of Lakeview	Worker	Revised based on Lakeview 2018 Zoning Map
717600.00	4675950.00	No Data	City of Lakeview	Worker	Revised based on Lakeview 2018 Zoning Map
717650.00	4675950.00	No Data	City of Lakeview	Worker	Revised based on Lakeview 2018 Zoning Map
716900.00	4676000.00	No Data	City of Lakeview	Worker	Revised to worker based on aerial imagery
716950.00	4676000.00	No Data	City of Lakeview	Worker	Revised to worker based on aerial imagery
717000.00	4676000.00	No Data	City of Lakeview	Worker	Revised to worker based on aerial imagery
717050.00	4676000.00	No Data	City of Lakeview	Worker	Revised to worker based on aerial imagery
710400.00	4675950.00	No Data	No Data	Worker	Revised to worker based on aerial imagery
717100.00	4676000.00	No Data	City of Lakeview	Worker	Revised to worker based on aerial imagery
717150.00	4676000.00	No Data	City of Lakeview	Worker	Revised to worker based on aerial imagery
717200.00	4676000.00	No Data	City of Lakeview	Worker	Revised to worker based on aerial imagery
717250.00	4676000.00	No Data	City of Lakeview	Worker	Revised to worker based on aerial imagery
717300.00	4676000.00	No Data	City of Lakeview	Worker	Revised to worker based on aerial imagery
717350.00	4676000.00	No Data	City of Lakeview	Worker	Revised to worker based on aerial imagery
717400.00	4676000.00	No Data	City of Lakeview	Worker	Revised to worker based on aerial imagery
717450.00	4676000.00	No Data	City of Lakeview	Worker	Revised based on Lakeview 2018 Zoning Map
717500.00	4676000.00	No Data	City of Lakeview	Worker	Revised based on Lakeview 2018 Zoning Map
717550.00	4676000.00	No Data	City of Lakeview	Worker	Revised based on Lakeview 2018 Zoning Map
710900.00	4675950.00	No Data	No Data	Worker	Revised to worker based on aerial imagery
717600.00	4676000.00	No Data	City of Lakeview	Worker	Revised based on Lakeview 2018 Zoning Map
717650.00	4676000.00	No Data	City of Lakeview	Worker	Revised based on Lakeview 2018 Zoning Map
716900.00	4676050.00	No Data	City of Lakeview	Worker	Revised to worker based on aerial imagery
716950.00	4676050.00	No Data	City of Lakeview	Worker	Revised to worker based on aerial imagery
717000.00	4676050.00	No Data	City of Lakeview	Worker	Revised to worker based on aerial imagery
717050.00	4676050.00	No Data	City of Lakeview	Worker	Revised to worker based on aerial imagery
717100.00	4676050.00	No Data	City of Lakeview	Worker	Revised to worker based on aerial imagery
717150.00	4676050.00	No Data	City of Lakeview	Worker	Revised to worker based on aerial imagery
717200.00	4676050.00	No Data	City of Lakeview	Worker	Revised to worker based on aerial imagery
717250.00	4676050.00	No Data	City of Lakeview	Worker	Revised to worker based on aerial imagery
720400.00	4665450.00	No Data	No Data	Worker	Revised to worker based on aerial imagery
711400.00	4675950.00	No Data	No Data	Residential	Revised to residential based on aerial imagery
717300.00	4676050.00	No Data	City of Lakeview	Worker	Revised to worker based on aerial imagery
717350.00	4676050.00	No Data	City of Lakeview	Worker	Revised to worker based on aerial imagery
717400.00	4676050.00	No Data	City of Lakeview	Worker	Revised to worker based on aerial imagery
717450.00	4676050.00	No Data	City of Lakeview	Worker	Revised based on Lakeview 2018 Zoning Map
717500.00	4676050.00	No Data	City of Lakeview	Worker	Revised based on Lakeview 2018 Zoning Map
717550.00	4676050.00	No Data	City of Lakeview	Worker	Revised based on Lakeview 2018 Zoning Map
717600.00	4676050.00	No Data	City of Lakeview	Worker	Revised based on Lakeview 2018 Zoning Map
717650.00	4676050.00	No Data	City of Lakeview	Worker	Revised based on Lakeview 2018 Zoning Map
716900.00	4676100.00	No Data	City of Lakeview	Worker	Revised to worker based on aerial imagery
716950.00	4676100.00	No Data	City of Lakeview	Worker	Revised to worker based on aerial imagery
711900.00	4675950.00	No Data	No Data	Worker	Revised to worker based on aerial imagery
717000.00	4676100.00	No Data	City of Lakeview	Worker	Revised to worker based on aerial imagery
717050.00	4676100.00	No Data	City of Lakeview	Worker	Revised to worker based on aerial imagery
717100.00	4676100.00	No Data	City of Lakeview	Worker	Revised to worker based on aerial imagery
717150.00	4676100.00	No Data	City of Lakeview	Worker	Revised to worker based on aerial imagery
717200.00	4676100.00	No Data	City of Lakeview	Worker	Revised to worker based on aerial imagery
717250.00	4676100.00	No Data	City of Lakeview	Worker	Revised to worker based on aerial imagery
717300.00	4676100.00	No Data	City of Lakeview	Worker	Revised to worker based on aerial imagery
717350.00	4676100.00	No Data	City of Lakeview	Worker	Revised to worker based on aerial imagery
717400.00	4676100.00	No Data	City of Lakeview	Worker	Revised to worker based on aerial imagery
717450.00	4676100.00	No Data	City of Lakeview	Worker	Revised based on Lakeview 2018 Zoning Map
712400.00	4675950.00	No Data	No Data	Worker	Revised to worker based on aerial imagery
717500.00	4676100.00	No Data	City of Lakeview	Worker	Revised based on Lakeview 2018 Zoning Map
717550.00	4676100.00	No Data	City of Lakeview	Worker	Revised based on Lakeview 2018 Zoning Map
717600.00	4676100.00	No Data	City of Lakeview	Worker	Revised based on Lakeview 2018 Zoning Map
717650.00	4676100.00	No Data	City of Lakeview	Worker	Revised based on Lakeview 2018 Zoning Map
716900.00	4676150.00	No Data	City of Lakeview	Worker	Revised to worker based on aerial imagery
716950.00	4676150.00	No Data	City of Lakeview	Worker	Revised to worker based on aerial imagery
717000.00	4676150.00	No Data	City of Lakeview	Worker	Revised to worker based on aerial imagery
717050.00	4676150.00	No Data	City of Lakeview	Worker	Revised to worker based on aerial imagery
717100.00	4676150.00	No Data	City of Lakeview	Worker	Revised to worker based on aerial imagery
717150.00	4676150.00	No Data	City of Lakeview	Worker	Revised to worker based on aerial imagery
723900.00	4675950.00	No Data	No Data	Acute	Revised to acute based on aerial imagery
717200.00	4676150.00	No Data	City of Lakeview	Worker	Revised to worker based on aerial imagery
717250.00	4676150.00	No Data	City of Lakeview	Worker	Revised to worker based on aerial imagery
717300.00	4676150.00	No Data	City of Lakeview	Worker	Revised to worker based on aerial imagery
717350.00	4676150.00	No Data	City of Lakeview	Worker	Revised to worker based on aerial imagery
717400.00	4676150.00	No Data	City of Lakeview	Worker	Revised to worker based on aerial imagery
717450.00	4676150.00	No Data	City of Lakeview	Worker	Revised based on Lakeview 2018 Zoning Map
717500.00	4676150.00	No Data	City of Lakeview	Worker	Revised based on Lakeview 2018 Zoning Map
717550.00	4676150.00	No Data	City of Lakeview	Worker	Revised based on Lakeview 2018 Zoning Map

Table 4–9
Summary of Revisions to Statewide Zoning
(Crosswalk of All Receptors)
Collins Pine Company — Lakeview, Oregon

UTM Coordinates (m)		Zoning Dataset Used for Exposure Classification		Exposure Type Classification	Reason for Exposure Type Classification Revision
Easting	Northing	Oregon Statewide	City of Lakeview		
717600.00	4676150.00	No Data	City of Lakeview	Worker	Revised based on Lakeview 2018 Zoning Map
717650.00	4676150.00	No Data	City of Lakeview	Worker	Revised based on Lakeview 2018 Zoning Map
724400.00	4675950.00	No Data	No Data	Acute	Revised to acute based on aerial imagery
716900.00	4676200.00	No Data	City of Lakeview	Worker	Revised based on Lakeview 2018 Zoning Map
716950.00	4676200.00	No Data	City of Lakeview	Worker	Revised based on Lakeview 2018 Zoning Map
717000.00	4676200.00	No Data	City of Lakeview	Worker	Revised based on Lakeview 2018 Zoning Map
717050.00	4676200.00	No Data	City of Lakeview	Worker	Revised to worker based on aerial imagery
717100.00	4676200.00	No Data	City of Lakeview	Worker	Revised to worker based on aerial imagery
717150.00	4676200.00	No Data	City of Lakeview	Worker	Revised to worker based on aerial imagery
717200.00	4676200.00	No Data	City of Lakeview	Worker	Revised to worker based on aerial imagery
717250.00	4676200.00	No Data	City of Lakeview	Worker	Revised to worker based on aerial imagery
717300.00	4676200.00	No Data	City of Lakeview	Worker	Revised to worker based on aerial imagery
717350.00	4676200.00	No Data	City of Lakeview	Worker	Revised to worker based on aerial imagery
724900.00	4675950.00	No Data	No Data	Acute	Revised to acute based on aerial imagery
717400.00	4676200.00	No Data	City of Lakeview	Worker	Revised to worker based on aerial imagery
717450.00	4676200.00	No Data	City of Lakeview	Worker	Revised to worker based on aerial imagery
717500.00	4676200.00	No Data	City of Lakeview	Worker	Revised to worker based on aerial imagery
717550.00	4676200.00	No Data	City of Lakeview	Worker	Revised to worker based on aerial imagery
717600.00	4676200.00	No Data	City of Lakeview	Worker	Revised to worker based on aerial imagery
717650.00	4676200.00	No Data	City of Lakeview	Worker	Revised to worker based on aerial imagery
716900.00	4676250.00	No Data	City of Lakeview	Worker	Revised based on Lakeview 2018 Zoning Map
716950.00	4676250.00	No Data	City of Lakeview	Worker	Revised based on Lakeview 2018 Zoning Map
717000.00	4676250.00	No Data	City of Lakeview	Worker	Revised based on Lakeview 2018 Zoning Map
717050.00	4676250.00	No Data	City of Lakeview	Worker	Revised to worker based on aerial imagery
725400.00	4675950.00	No Data	No Data	Acute	Revised to acute based on aerial imagery
717100.00	4676250.00	No Data	City of Lakeview	Worker	Revised to worker based on aerial imagery
717150.00	4676250.00	No Data	City of Lakeview	Worker	Revised to worker based on aerial imagery
717200.00	4676250.00	No Data	City of Lakeview	Worker	Revised to worker based on aerial imagery
717250.00	4676250.00	No Data	City of Lakeview	Worker	Revised to worker based on aerial imagery
717300.00	4676250.00	No Data	City of Lakeview	Worker	Revised to worker based on aerial imagery
717350.00	4676250.00	No Data	City of Lakeview	Worker	Revised to worker based on aerial imagery
717400.00	4676250.00	No Data	City of Lakeview	Worker	Revised to worker based on aerial imagery
717450.00	4676250.00	No Data	City of Lakeview	Worker	Revised to worker based on aerial imagery
717500.00	4676250.00	No Data	City of Lakeview	Worker	Revised to worker based on aerial imagery
717550.00	4676250.00	No Data	City of Lakeview	Worker	Revised to worker based on aerial imagery
725900.00	4675950.00	No Data	No Data	Acute	Revised to acute based on aerial imagery
717600.00	4676250.00	No Data	City of Lakeview	Worker	Revised to worker based on aerial imagery
717650.00	4676250.00	No Data	City of Lakeview	Worker	Revised to worker based on aerial imagery
716900.00	4676300.00	No Data	City of Lakeview	Worker	Revised based on Lakeview 2018 Zoning Map
716950.00	4676300.00	No Data	City of Lakeview	Worker	Revised based on Lakeview 2018 Zoning Map
717000.00	4676300.00	No Data	City of Lakeview	Worker	Revised based on Lakeview 2018 Zoning Map
717050.00	4676300.00	No Data	City of Lakeview	Worker	Revised to worker based on aerial imagery
717100.00	4676300.00	No Data	City of Lakeview	Worker	Revised to worker based on aerial imagery
717150.00	4676300.00	No Data	City of Lakeview	Worker	Revised to worker based on aerial imagery
717200.00	4676300.00	No Data	City of Lakeview	Worker	Revised to worker based on aerial imagery
717250.00	4676300.00	No Data	City of Lakeview	Worker	Revised to worker based on aerial imagery
726400.00	4675950.00	No Data	No Data	Acute	Revised to acute based on aerial imagery
717300.00	4676300.00	No Data	City of Lakeview	Worker	Revised to worker based on aerial imagery
717350.00	4676300.00	No Data	City of Lakeview	Worker	Revised to worker based on aerial imagery
717400.00	4676300.00	No Data	City of Lakeview	Worker	Revised to worker based on aerial imagery
717450.00	4676300.00	No Data	City of Lakeview	Worker	Revised to worker based on aerial imagery
717500.00	4676300.00	No Data	City of Lakeview	Worker	Revised to worker based on aerial imagery
717550.00	4676300.00	No Data	City of Lakeview	Worker	Revised to worker based on aerial imagery
717600.00	4676300.00	No Data	City of Lakeview	Worker	Revised to worker based on aerial imagery
717650.00	4676300.00	No Data	City of Lakeview	Worker	Revised to worker based on aerial imagery
716900.00	4676350.00	No Data	City of Lakeview	Worker	Revised based on Lakeview 2018 Zoning Map
716950.00	4676350.00	No Data	City of Lakeview	Worker	Revised based on Lakeview 2018 Zoning Map
726900.00	4675950.00	No Data	No Data	Acute	Revised to acute based on aerial imagery
717000.00	4676350.00	No Data	City of Lakeview	Worker	Revised based on Lakeview 2018 Zoning Map
717050.00	4676350.00	No Data	City of Lakeview	Worker	Revised to worker based on aerial imagery
717100.00	4676350.00	No Data	City of Lakeview	Worker	Revised to worker based on aerial imagery
717150.00	4676350.00	No Data	City of Lakeview	Worker	Revised to worker based on aerial imagery
717200.00	4676350.00	No Data	City of Lakeview	Worker	Revised to worker based on aerial imagery
717250.00	4676350.00	No Data	City of Lakeview	Worker	Revised to worker based on aerial imagery
717300.00	4676350.00	No Data	City of Lakeview	Worker	Revised to worker based on aerial imagery
717350.00	4676350.00	No Data	City of Lakeview	Worker	Revised to worker based on aerial imagery
717400.00	4676350.00	No Data	City of Lakeview	Worker	Revised to worker based on aerial imagery
717450.00	4676350.00	No Data	City of Lakeview	Worker	Revised to worker based on aerial imagery
710900.00	4664950.00	No Data	No Data	Worker	Revised to worker based on aerial imagery
720900.00	4665450.00	No Data	No Data	Worker	Revised to worker based on aerial imagery
727400.00	4675950.00	No Data	No Data	Acute	Revised to acute based on aerial imagery
717500.00	4676350.00	No Data	City of Lakeview	Worker	Revised to worker based on aerial imagery
717550.00	4676350.00	No Data	City of Lakeview	Worker	Revised to worker based on aerial imagery
717600.00	4676350.00	No Data	City of Lakeview	Worker	Revised to worker based on aerial imagery
717650.00	4676350.00	No Data	City of Lakeview	Worker	Revised to worker based on aerial imagery
716900.00	4676400.00	No Data	City of Lakeview	Worker	Revised based on Lakeview 2018 Zoning Map
716950.00	4676400.00	No Data	City of Lakeview	Worker	Revised based on Lakeview 2018 Zoning Map
717000.00	4676400.00	No Data	City of Lakeview	Worker	Revised based on Lakeview 2018 Zoning Map
717050.00	4676400.00	No Data	City of Lakeview	Worker	Revised to worker based on aerial imagery
717100.00	4676400.00	No Data	City of Lakeview	Worker	Revised to worker based on aerial imagery
717150.00	4676400.00	No Data	City of Lakeview	Worker	Revised to worker based on aerial imagery
727900.00	4675950.00	No Data	No Data	Acute	Revised to acute based on aerial imagery
717200.00	4676400.00	No Data	City of Lakeview	Worker	Revised to worker based on aerial imagery
717250.00	4676400.00	No Data	City of Lakeview	Worker	Revised to worker based on aerial imagery
717300.00	4676400.00	No Data	City of Lakeview	Worker	Revised to worker based on aerial imagery
717350.00	4676400.00	No Data	City of Lakeview	Worker	Revised to worker based on aerial imagery
717400.00	4676400.00	No Data	City of Lakeview	Worker	Revised to worker based on aerial imagery
717450.00	4676400.00	No Data	City of Lakeview	Worker	Revised to worker based on aerial imagery
717500.00	4676400.00	No Data	City of Lakeview	Worker	Revised to worker based on aerial imagery
717550.00	4676400.00	No Data	City of Lakeview	Worker	Revised to worker based on aerial imagery
717600.00	4676400.00	No Data	City of Lakeview	Worker	Revised to worker based on aerial imagery
717650.00	4676400.00	No Data	City of Lakeview	Worker	Revised to worker based on aerial imagery
728400.00	4675950.00	No Data	No Data	Acute	Revised to acute based on aerial imagery
716900.00	4676450.00	No Data	City of Lakeview	Worker	Revised based on Lakeview 2018 Zoning Map
716950.00	4676450.00	No Data	City of Lakeview	Worker	Revised based on Lakeview 2018 Zoning Map
717000.00	4676450.00	No Data	City of Lakeview	Worker	Revised based on Lakeview 2018 Zoning Map

Table 4–9
Summary of Revisions to Statewide Zoning
(Crosswalk of All Receptors)
Collins Pine Company — Lakeview, Oregon

UTM Coordinates (m)		Zoning Dataset Used for Exposure Classification		Exposure Type Classification	Reason for Exposure Type Classification Revision
Easting	Northing	Oregon Statewide	City of Lakeview		
717050.00	4676450.00	No Data	City of Lakeview	Worker	Revised to worker based on aerial imagery
717100.00	4676450.00	No Data	City of Lakeview	Worker	Revised to worker based on aerial imagery
717150.00	4676450.00	No Data	City of Lakeview	Worker	Revised to worker based on aerial imagery
717200.00	4676450.00	No Data	City of Lakeview	Worker	Revised to worker based on aerial imagery
717250.00	4676450.00	No Data	City of Lakeview	Worker	Revised to worker based on aerial imagery
717300.00	4676450.00	No Data	City of Lakeview	Worker	Revised to worker based on aerial imagery
717350.00	4676450.00	No Data	City of Lakeview	Worker	Revised to worker based on aerial imagery
728900.00	4675950.00	No Data	No Data	Acute	Revised to acute based on aerial imagery
717400.00	4676450.00	No Data	City of Lakeview	Worker	Revised to worker based on aerial imagery
717450.00	4676450.00	No Data	City of Lakeview	Worker	Revised to worker based on aerial imagery
717500.00	4676450.00	No Data	City of Lakeview	Worker	Revised to worker based on aerial imagery
717550.00	4676450.00	No Data	City of Lakeview	Worker	Revised to worker based on aerial imagery
717600.00	4676450.00	No Data	City of Lakeview	Worker	Revised to worker based on aerial imagery
717650.00	4676450.00	No Data	City of Lakeview	Worker	Revised to worker based on aerial imagery
716900.00	4676500.00	No Data	City of Lakeview	Worker	Revised based on Lakeview 2018 Zoning Map
716950.00	4676500.00	No Data	City of Lakeview	Worker	Revised based on Lakeview 2018 Zoning Map
717000.00	4676500.00	No Data	City of Lakeview	Worker	Revised based on Lakeview 2018 Zoning Map
717050.00	4676500.00	No Data	City of Lakeview	Worker	Revised to worker based on aerial imagery
707900.00	4676450.00	No Data	No Data	Acute	Revised to acute based on aerial imagery
717100.00	4676500.00	No Data	City of Lakeview	Worker	Revised to worker based on aerial imagery
717150.00	4676500.00	No Data	City of Lakeview	Worker	Revised to worker based on aerial imagery
717200.00	4676500.00	No Data	City of Lakeview	Worker	Revised to worker based on aerial imagery
717250.00	4676500.00	No Data	City of Lakeview	Worker	Revised to worker based on aerial imagery
717300.00	4676500.00	No Data	City of Lakeview	Worker	Revised to worker based on aerial imagery
717350.00	4676500.00	No Data	City of Lakeview	Worker	Revised to worker based on aerial imagery
717400.00	4676500.00	No Data	City of Lakeview	Worker	Revised to worker based on aerial imagery
717450.00	4676500.00	No Data	City of Lakeview	Worker	Revised to worker based on aerial imagery
717500.00	4676500.00	No Data	City of Lakeview	Worker	Revised to worker based on aerial imagery
717550.00	4676500.00	No Data	City of Lakeview	Worker	Revised to worker based on aerial imagery
708400.00	4676450.00	No Data	No Data	Acute	Revised to acute based on aerial imagery
717600.00	4676500.00	No Data	City of Lakeview	Worker	Revised to worker based on aerial imagery
717650.00	4676500.00	No Data	City of Lakeview	Worker	Revised to worker based on aerial imagery
716900.00	4676550.00	No Data	City of Lakeview	Worker	Revised based on Lakeview 2018 Zoning Map
716950.00	4676550.00	No Data	City of Lakeview	Worker	Revised based on Lakeview 2018 Zoning Map
717000.00	4676550.00	No Data	City of Lakeview	Worker	Revised based on Lakeview 2018 Zoning Map
717050.00	4676550.00	No Data	City of Lakeview	Worker	Revised to worker based on aerial imagery
717100.00	4676550.00	No Data	City of Lakeview	Worker	Revised to worker based on aerial imagery
717150.00	4676550.00	No Data	City of Lakeview	Worker	Revised to worker based on aerial imagery
717200.00	4676550.00	No Data	City of Lakeview	Worker	Revised to worker based on aerial imagery
717250.00	4676550.00	No Data	City of Lakeview	Worker	Revised to worker based on aerial imagery
708900.00	4676450.00	No Data	No Data	Worker	Revised to worker based on aerial imagery
717300.00	4676550.00	No Data	City of Lakeview	Worker	Revised to worker based on aerial imagery
717350.00	4676550.00	No Data	City of Lakeview	Worker	Revised to worker based on aerial imagery
717400.00	4676550.00	No Data	City of Lakeview	Worker	Revised to worker based on aerial imagery
717450.00	4676550.00	No Data	City of Lakeview	Worker	Revised to worker based on aerial imagery
717500.00	4676550.00	No Data	City of Lakeview	Worker	Revised to worker based on aerial imagery
717550.00	4676550.00	No Data	City of Lakeview	Worker	Revised to worker based on aerial imagery
717600.00	4676550.00	No Data	City of Lakeview	Worker	Revised to worker based on aerial imagery
717650.00	4676550.00	No Data	City of Lakeview	Worker	Revised to worker based on aerial imagery
716900.00	4676600.00	No Data	City of Lakeview	Worker	Revised based on Lakeview 2018 Zoning Map
716950.00	4676600.00	No Data	City of Lakeview	Worker	Revised based on Lakeview 2018 Zoning Map
709400.00	4676450.00	No Data	No Data	Worker	Revised to worker based on aerial imagery
717000.00	4676600.00	No Data	City of Lakeview	Worker	Revised based on Lakeview 2018 Zoning Map
717050.00	4676600.00	No Data	City of Lakeview	Worker	Revised to worker based on aerial imagery
717100.00	4676600.00	No Data	City of Lakeview	Worker	Revised to worker based on aerial imagery
717150.00	4676600.00	No Data	City of Lakeview	Worker	Revised to worker based on aerial imagery
717200.00	4676600.00	No Data	City of Lakeview	Worker	Revised to worker based on aerial imagery
717250.00	4676600.00	No Data	City of Lakeview	Worker	Revised to worker based on aerial imagery
717300.00	4676600.00	No Data	City of Lakeview	Worker	Revised to worker based on aerial imagery
717350.00	4676600.00	No Data	City of Lakeview	Worker	Revised to worker based on aerial imagery
717400.00	4676600.00	No Data	City of Lakeview	Worker	Revised to worker based on aerial imagery
717450.00	4676600.00	No Data	City of Lakeview	Worker	Revised to worker based on aerial imagery
709900.00	4676450.00	No Data	No Data	Worker	Revised to worker based on aerial imagery
717500.00	4676600.00	No Data	City of Lakeview	Worker	Revised to worker based on aerial imagery
717550.00	4676600.00	No Data	City of Lakeview	Worker	Revised to worker based on aerial imagery
717600.00	4676600.00	No Data	City of Lakeview	Worker	Revised to worker based on aerial imagery
717650.00	4676600.00	No Data	No Data	Risk not assessed	Right-of-way
716900.00	4676650.00	No Data	City of Lakeview	Worker	Revised based on Lakeview 2018 Zoning Map
716950.00	4676650.00	No Data	City of Lakeview	Worker	Revised based on Lakeview 2018 Zoning Map
717000.00	4676650.00	No Data	City of Lakeview	Worker	Revised based on Lakeview 2018 Zoning Map
717050.00	4676650.00	No Data	City of Lakeview	Worker	Revised to worker based on aerial imagery
717100.00	4676650.00	No Data	City of Lakeview	Worker	Revised to worker based on aerial imagery
717150.00	4676650.00	No Data	City of Lakeview	Worker	Revised to worker based on aerial imagery
710400.00	4676450.00	No Data	No Data	Worker	Revised to worker based on aerial imagery
717200.00	4676650.00	No Data	City of Lakeview	Worker	Revised to worker based on aerial imagery
717250.00	4676650.00	No Data	City of Lakeview	Worker	Revised to worker based on aerial imagery
717300.00	4676650.00	No Data	City of Lakeview	Worker	Revised to worker based on aerial imagery
717350.00	4676650.00	No Data	City of Lakeview	Worker	Revised to worker based on aerial imagery
717400.00	4676650.00	No Data	City of Lakeview	Worker	Revised to worker based on aerial imagery
717450.00	4676650.00	No Data	City of Lakeview	Worker	Revised to worker based on aerial imagery
717500.00	4676650.00	No Data	City of Lakeview	Worker	Revised to worker based on aerial imagery
717550.00	4676650.00	No Data	City of Lakeview	Worker	Revised to worker based on aerial imagery
717600.00	4676650.00	No Data	No Data	Risk not assessed	Right-of-way
717650.00	4676650.00	No Data	No Data	Worker	Revised to worker based on aerial imagery
721400.00	4665450.00	No Data	No Data	Worker	Revised to worker based on aerial imagery
710900.00	4676450.00	No Data	No Data	Worker	Revised to worker based on aerial imagery
716900.00	4676700.00	No Data	City of Lakeview	Worker	Revised based on Lakeview 2018 Zoning Map
716950.00	4676700.00	No Data	City of Lakeview	Worker	Revised based on Lakeview 2018 Zoning Map
717000.00	4676700.00	No Data	City of Lakeview	Worker	Revised based on Lakeview 2018 Zoning Map
717050.00	4676700.00	No Data	City of Lakeview	Worker	Revised to worker based on aerial imagery
717100.00	4676700.00	No Data	City of Lakeview	Worker	Revised to worker based on aerial imagery
717150.00	4676700.00	No Data	City of Lakeview	Worker	Revised to worker based on aerial imagery
717200.00	4676700.00	No Data	City of Lakeview	Worker	Revised to worker based on aerial imagery
717250.00	4676700.00	No Data	City of Lakeview	Worker	Revised to worker based on aerial imagery
717300.00	4676700.00	No Data	City of Lakeview	Worker	Revised to worker based on aerial imagery
717350.00	4676700.00	No Data	City of Lakeview	Worker	Revised to worker based on aerial imagery

Table 4–9
Summary of Revisions to Statewide Zoning
(Crosswalk of All Receptors)
Collins Pine Company — Lakeview, Oregon

UTM Coordinates (m)		Zoning Dataset Used for Exposure Classification		Exposure Type Classification	Reason for Exposure Type Classification Revision
Easting	Northing	Oregon Statewide	City of Lakeview		
711400.00	4676450.00	No Data	No Data	Worker	Revised to worker based on aerial imagery
717400.00	4676700.00	No Data	City of Lakeview	Worker	Revised to worker based on aerial imagery
717450.00	4676700.00	No Data	City of Lakeview	Worker	Revised to worker based on aerial imagery
717500.00	4676700.00	No Data	City of Lakeview	Worker	Revised to worker based on aerial imagery
717550.00	4676700.00	No Data	No Data	Risk not assessed	Right-of-way
717600.00	4676700.00	No Data	No Data	Worker	Revised to worker based on aerial imagery
717650.00	4676700.00	No Data	No Data	Worker	Revised to worker based on aerial imagery
716900.00	4676750.00	No Data	City of Lakeview	Worker	Revised based on Lakeview 2018 Zoning Map
716950.00	4676750.00	No Data	City of Lakeview	Worker	Revised based on Lakeview 2018 Zoning Map
717000.00	4676750.00	No Data	City of Lakeview	Worker	Revised based on Lakeview 2018 Zoning Map
717050.00	4676750.00	No Data	City of Lakeview	Worker	Revised to worker based on aerial imagery
711900.00	4676450.00	No Data	No Data	Worker	Revised to worker based on aerial imagery
717100.00	4676750.00	No Data	City of Lakeview	Worker	Revised to worker based on aerial imagery
717150.00	4676750.00	No Data	City of Lakeview	Worker	Revised to worker based on aerial imagery
717200.00	4676750.00	No Data	City of Lakeview	Worker	Revised to worker based on aerial imagery
717250.00	4676750.00	No Data	City of Lakeview	Worker	Revised to worker based on aerial imagery
717300.00	4676750.00	No Data	City of Lakeview	Worker	Revised to worker based on aerial imagery
717350.00	4676750.00	No Data	City of Lakeview	Worker	Revised to worker based on aerial imagery
717400.00	4676750.00	No Data	City of Lakeview	Worker	Revised to worker based on aerial imagery
717450.00	4676750.00	No Data	City of Lakeview	Worker	Revised to worker based on aerial imagery
717500.00	4676750.00	No Data	No Data	Risk not assessed	Right-of-way
717550.00	4676750.00	No Data	No Data	Worker	Revised to worker based on aerial imagery
712400.00	4676450.00	No Data	No Data	Worker	Revised to worker based on aerial imagery
717600.00	4676750.00	No Data	No Data	Worker	Revised to worker based on aerial imagery
717650.00	4676750.00	No Data	No Data	Worker	Revised to worker based on aerial imagery
716900.00	4676800.00	No Data	City of Lakeview	Worker	Revised based on Lakeview 2018 Zoning Map
716950.00	4676800.00	No Data	City of Lakeview	Worker	Revised based on Lakeview 2018 Zoning Map
717000.00	4676800.00	No Data	City of Lakeview	Worker	Revised based on Lakeview 2018 Zoning Map
717050.00	4676800.00	No Data	No Data	Worker	Revised to worker based on aerial imagery
717100.00	4676800.00	No Data	No Data	Worker	Revised to worker based on aerial imagery
717150.00	4676800.00	No Data	No Data	Worker	Revised to worker based on aerial imagery
717200.00	4676800.00	No Data	No Data	Worker	Revised to worker based on aerial imagery
717250.00	4676800.00	No Data	No Data	Worker	Revised to worker based on aerial imagery
723900.00	4676450.00	No Data	No Data	Acute	Revised to acute based on aerial imagery
717300.00	4676800.00	No Data	No Data	Worker	Revised to worker based on aerial imagery
717350.00	4676800.00	No Data	No Data	Worker	Revised to worker based on aerial imagery
717400.00	4676800.00	No Data	No Data	Worker	Revised to worker based on aerial imagery
717450.00	4676800.00	No Data	No Data	Risk not assessed	Right-of-way
717500.00	4676800.00	No Data	No Data	Worker	Revised to worker based on aerial imagery
717550.00	4676800.00	No Data	No Data	Worker	Revised to worker based on aerial imagery
717600.00	4676800.00	No Data	No Data	Worker	Revised to worker based on aerial imagery
717650.00	4676800.00	No Data	No Data	Worker	Revised to worker based on aerial imagery
717700.00	4676800.00	No Data	No Data	Worker	Revised to worker based on aerial imagery
717750.00	4676800.00	No Data	No Data	Worker	Revised to worker based on aerial imagery
724400.00	4676450.00	No Data	No Data	Acute	Revised to acute based on aerial imagery
717800.00	4676800.00	No Data	No Data	Worker	Revised to worker based on aerial imagery
717850.00	4676800.00	No Data	No Data	Worker	Revised to worker based on aerial imagery
717900.00	4676800.00	No Data	No Data	Worker	Revised to worker based on aerial imagery
717950.00	4676800.00	No Data	No Data	Residential	Revised to residential based on aerial imagery
718000.00	4676800.00	No Data	No Data	Worker	Revised to worker based on aerial imagery
718050.00	4676800.00	No Data	No Data	Worker	Revised to worker based on aerial imagery
718100.00	4676800.00	No Data	No Data	Worker	Revised to worker based on aerial imagery
718150.00	4676800.00	No Data	No Data	Worker	Revised to worker based on aerial imagery
718200.00	4676800.00	No Data	No Data	Worker	Revised to worker based on aerial imagery
718250.00	4676800.00	No Data	No Data	Worker	Revised to worker based on aerial imagery
724900.00	4676450.00	No Data	No Data	Acute	Revised to acute based on aerial imagery
718300.00	4676800.00	No Data	No Data	Worker	Revised to worker based on aerial imagery
718350.00	4676800.00	No Data	No Data	Worker	Revised to worker based on aerial imagery
718400.00	4676800.00	No Data	No Data	Acute	Revised to acute based on aerial imagery
718450.00	4676800.00	No Data	No Data	Acute	Revised to acute based on aerial imagery
718500.00	4676800.00	No Data	No Data	Acute	Revised to acute based on aerial imagery
718550.00	4676800.00	No Data	No Data	Acute	Revised to acute based on aerial imagery
718600.00	4676800.00	No Data	No Data	Acute	Revised to acute based on aerial imagery
718650.00	4676800.00	No Data	No Data	Acute	Revised to acute based on aerial imagery
718700.00	4676800.00	No Data	No Data	Acute	Revised to acute based on aerial imagery
718750.00	4676800.00	No Data	No Data	Acute	Revised to acute based on aerial imagery
725400.00	4676450.00	No Data	No Data	Acute	Revised to acute based on aerial imagery
718800.00	4676800.00	No Data	No Data	Acute	Revised to acute based on aerial imagery
718850.00	4676800.00	No Data	No Data	Acute	Revised to acute based on aerial imagery
718900.00	4676800.00	No Data	No Data	Acute	Revised to acute based on aerial imagery
718950.00	4676800.00	No Data	No Data	Acute	Revised to acute based on aerial imagery
719000.00	4676800.00	No Data	No Data	Acute	Revised to acute based on aerial imagery
719050.00	4676800.00	No Data	No Data	Acute	Revised to acute based on aerial imagery
719100.00	4676800.00	No Data	No Data	Acute	Revised to acute based on aerial imagery
719150.00	4676800.00	No Data	No Data	Acute	Revised to acute based on aerial imagery
719200.00	4676800.00	No Data	No Data	Acute	Revised to acute based on aerial imagery
719250.00	4676800.00	No Data	No Data	Acute	Revised to acute based on aerial imagery
725900.00	4676450.00	No Data	No Data	Acute	Revised to acute based on aerial imagery
719300.00	4676800.00	No Data	No Data	Acute	Revised to acute based on aerial imagery
719350.00	4676800.00	No Data	No Data	Acute	Revised to acute based on aerial imagery
719400.00	4676800.00	No Data	No Data	Acute	Revised to acute based on aerial imagery
719450.00	4676800.00	No Data	No Data	Acute	Revised to acute based on aerial imagery
719500.00	4676800.00	No Data	No Data	Acute	Revised to acute based on aerial imagery
719550.00	4676800.00	No Data	No Data	Acute	Revised to acute based on aerial imagery
719600.00	4676800.00	No Data	No Data	Acute	Revised to acute based on aerial imagery
719650.00	4676800.00	No Data	No Data	Acute	Revised to acute based on aerial imagery
719700.00	4676800.00	No Data	No Data	Acute	Revised to acute based on aerial imagery
716900.00	4676850.00	No Data	City of Lakeview	Worker	Revised based on Lakeview 2018 Zoning Map
726400.00	4676450.00	No Data	No Data	Acute	Revised to acute based on aerial imagery
716950.00	4676850.00	No Data	City of Lakeview	Worker	Revised based on Lakeview 2018 Zoning Map
717000.00	4676850.00	No Data	City of Lakeview	Worker	Revised based on Lakeview 2018 Zoning Map
717050.00	4676850.00	No Data	No Data	Worker	Revised to worker based on aerial imagery
717100.00	4676850.00	No Data	No Data	Worker	Revised to worker based on aerial imagery
717150.00	4676850.00	No Data	No Data	Worker	Revised to worker based on aerial imagery
717200.00	4676850.00	No Data	No Data	Worker	Revised to worker based on aerial imagery
717250.00	4676850.00	No Data	No Data	Worker	Revised to worker based on aerial imagery

Table 4–9
Summary of Revisions to Statewide Zoning
(Crosswalk of All Receptors)
Collins Pine Company — Lakeview, Oregon

UTM Coordinates (m)		Zoning Dataset Used for Exposure Classification		Exposure Type Classification	Reason for Exposure Type Classification Revision
Easting	Northing	Oregon Statewide	City of Lakeview		
717300.00	4676850.00	No Data	No Data	Worker	Revised to worker based on aerial imagery
717350.00	4676850.00	No Data	No Data	Worker	Revised to worker based on aerial imagery
717400.00	4676850.00	No Data	No Data	Worker	Revised to worker based on aerial imagery
721900.00	4665450.00	No Data	No Data	Acute	Revised to acute based on aerial imagery
726900.00	4676450.00	No Data	No Data	Acute	Revised to acute based on aerial imagery
717450.00	4676850.00	No Data	No Data	Worker	Revised to worker based on aerial imagery
717500.00	4676850.00	No Data	No Data	Worker	Revised to worker based on aerial imagery
717550.00	4676850.00	No Data	No Data	Worker	Revised to worker based on aerial imagery
717600.00	4676850.00	No Data	No Data	Worker	Revised to worker based on aerial imagery
717650.00	4676850.00	No Data	No Data	Worker	Revised to worker based on aerial imagery
717700.00	4676850.00	No Data	No Data	Worker	Revised to worker based on aerial imagery
717750.00	4676850.00	No Data	No Data	Worker	Revised to worker based on aerial imagery
717800.00	4676850.00	No Data	No Data	Worker	Revised to worker based on aerial imagery
717850.00	4676850.00	No Data	No Data	Residential	Revised to residential based on aerial imagery
717900.00	4676850.00	No Data	No Data	Residential	Revised to residential based on aerial imagery
727400.00	4676450.00	No Data	No Data	Acute	Revised to acute based on aerial imagery
717950.00	4676850.00	No Data	No Data	Risk not assessed	Right-of-way
718000.00	4676850.00	No Data	No Data	Worker	Revised to worker based on aerial imagery
718050.00	4676850.00	No Data	No Data	Worker	Revised to worker based on aerial imagery
718100.00	4676850.00	No Data	No Data	Worker	Revised to worker based on aerial imagery
718150.00	4676850.00	No Data	No Data	Worker	Revised to worker based on aerial imagery
718200.00	4676850.00	No Data	No Data	Worker	Revised to worker based on aerial imagery
718250.00	4676850.00	No Data	No Data	Worker	Revised to worker based on aerial imagery
718300.00	4676850.00	No Data	No Data	Worker	Revised to worker based on aerial imagery
718350.00	4676850.00	No Data	No Data	Worker	Revised to worker based on aerial imagery
718400.00	4676850.00	No Data	No Data	Acute	Revised to acute based on aerial imagery
727900.00	4676450.00	No Data	No Data	Acute	Revised to acute based on aerial imagery
718450.00	4676850.00	No Data	No Data	Acute	Revised to acute based on aerial imagery
718500.00	4676850.00	No Data	No Data	Acute	Revised to acute based on aerial imagery
718550.00	4676850.00	No Data	No Data	Acute	Revised to acute based on aerial imagery
718600.00	4676850.00	No Data	No Data	Acute	Revised to acute based on aerial imagery
718650.00	4676850.00	No Data	No Data	Acute	Revised to acute based on aerial imagery
718700.00	4676850.00	No Data	No Data	Acute	Revised to acute based on aerial imagery
718750.00	4676850.00	No Data	No Data	Acute	Revised to acute based on aerial imagery
718800.00	4676850.00	No Data	No Data	Acute	Revised to acute based on aerial imagery
718850.00	4676850.00	No Data	No Data	Acute	Revised to acute based on aerial imagery
718900.00	4676850.00	No Data	No Data	Acute	Revised to acute based on aerial imagery
728400.00	4676450.00	No Data	No Data	Acute	Revised to acute based on aerial imagery
718950.00	4676850.00	No Data	No Data	Acute	Revised to acute based on aerial imagery
719000.00	4676850.00	No Data	No Data	Acute	Revised to acute based on aerial imagery
719050.00	4676850.00	No Data	No Data	Acute	Revised to acute based on aerial imagery
719100.00	4676850.00	No Data	No Data	Acute	Revised to acute based on aerial imagery
719150.00	4676850.00	No Data	No Data	Acute	Revised to acute based on aerial imagery
719200.00	4676850.00	No Data	No Data	Acute	Revised to acute based on aerial imagery
719250.00	4676850.00	No Data	No Data	Acute	Revised to acute based on aerial imagery
719300.00	4676850.00	No Data	No Data	Acute	Revised to acute based on aerial imagery
719350.00	4676850.00	No Data	No Data	Acute	Revised to acute based on aerial imagery
719400.00	4676850.00	No Data	No Data	Acute	Revised to acute based on aerial imagery
728900.00	4676450.00	No Data	No Data	Acute	Revised to acute based on aerial imagery
719450.00	4676850.00	No Data	No Data	Acute	Revised to acute based on aerial imagery
719500.00	4676850.00	No Data	No Data	Acute	Revised to acute based on aerial imagery
719550.00	4676850.00	No Data	No Data	Acute	Revised to acute based on aerial imagery
719600.00	4676850.00	No Data	No Data	Acute	Revised to acute based on aerial imagery
719650.00	4676850.00	No Data	No Data	Acute	Revised to acute based on aerial imagery
719700.00	4676850.00	No Data	No Data	Acute	Revised to acute based on aerial imagery
716900.00	4676900.00	No Data	City of Lakeview	Worker	Revised based on Lakeview 2018 Zoning Map
716950.00	4676900.00	No Data	City of Lakeview	Worker	Revised based on Lakeview 2018 Zoning Map
717000.00	4676900.00	No Data	City of Lakeview	Worker	Revised based on Lakeview 2018 Zoning Map
717050.00	4676900.00	No Data	No Data	Worker	Revised to worker based on aerial imagery
707900.00	4676950.00	No Data	No Data	Acute	Revised to acute based on aerial imagery
717100.00	4676900.00	No Data	No Data	Worker	Revised to worker based on aerial imagery
717150.00	4676900.00	No Data	No Data	Worker	Revised to worker based on aerial imagery
717200.00	4676900.00	No Data	No Data	Worker	Revised to worker based on aerial imagery
717250.00	4676900.00	No Data	No Data	Worker	Revised to worker based on aerial imagery
717300.00	4676900.00	No Data	No Data	Worker	Revised to worker based on aerial imagery
717350.00	4676900.00	No Data	No Data	Worker	Revised to worker based on aerial imagery
717400.00	4676900.00	No Data	No Data	Worker	Revised to worker based on aerial imagery
717450.00	4676900.00	No Data	No Data	Worker	Revised to worker based on aerial imagery
717500.00	4676900.00	No Data	No Data	Worker	Revised to worker based on aerial imagery
717550.00	4676900.00	No Data	No Data	Worker	Revised to worker based on aerial imagery
708400.00	4676950.00	No Data	No Data	Acute	Revised to acute based on aerial imagery
717600.00	4676900.00	No Data	No Data	Worker	Revised to worker based on aerial imagery
717650.00	4676900.00	No Data	No Data	Worker	Revised to worker based on aerial imagery
717700.00	4676900.00	No Data	No Data	Worker	Revised to worker based on aerial imagery
717750.00	4676900.00	No Data	No Data	Worker	Revised to worker based on aerial imagery
717800.00	4676900.00	No Data	No Data	Worker	Revised to worker based on aerial imagery
717850.00	4676900.00	No Data	No Data	Residential	Revised to residential based on aerial imagery
717900.00	4676900.00	No Data	No Data	Risk not assessed	Right-of-way
717950.00	4676900.00	No Data	No Data	Worker	Revised to worker based on aerial imagery
718000.00	4676900.00	No Data	No Data	Worker	Revised to worker based on aerial imagery
718050.00	4676900.00	No Data	No Data	Worker	Revised to worker based on aerial imagery
708900.00	4676950.00	No Data	No Data	Worker	Revised to worker based on aerial imagery
718100.00	4676900.00	No Data	No Data	Worker	Revised to worker based on aerial imagery
718150.00	4676900.00	No Data	No Data	Worker	Revised to worker based on aerial imagery
718200.00	4676900.00	No Data	No Data	Residential	Revised to residential based on aerial imagery
718250.00	4676900.00	No Data	No Data	Worker	Revised to worker based on aerial imagery
718300.00	4676900.00	No Data	No Data	Worker	Revised to worker based on aerial imagery
718350.00	4676900.00	No Data	No Data	Worker	Revised to worker based on aerial imagery
718400.00	4676900.00	No Data	No Data	Acute	Revised to acute based on aerial imagery
718450.00	4676900.00	No Data	No Data	Acute	Revised to acute based on aerial imagery
718500.00	4676900.00	No Data	No Data	Acute	Revised to acute based on aerial imagery
718550.00	4676900.00	No Data	No Data	Acute	Revised to acute based on aerial imagery
709400.00	4676950.00	No Data	No Data	Worker	Revised to worker based on aerial imagery
718600.00	4676900.00	No Data	No Data	Acute	Revised to acute based on aerial imagery
718650.00	4676900.00	No Data	No Data	Acute	Revised to acute based on aerial imagery
718700.00	4676900.00	No Data	No Data	Acute	Revised to acute based on aerial imagery

Table 4–9
Summary of Revisions to Statewide Zoning
(Crosswalk of All Receptors)
Collins Pine Company — Lakeview, Oregon

UTM Coordinates (m)		Zoning Dataset Used for Exposure Classification		Exposure Type Classification	Reason for Exposure Type Classification Revision
Easting	Northing	Oregon Statewide	City of Lakeview		
718750.00	4676900.00	No Data	No Data	Acute	Revised to acute based on aerial imagery
718800.00	4676900.00	No Data	No Data	Acute	Revised to acute based on aerial imagery
718850.00	4676900.00	No Data	No Data	Acute	Revised to acute based on aerial imagery
718900.00	4676900.00	No Data	No Data	Acute	Revised to acute based on aerial imagery
718950.00	4676900.00	No Data	No Data	Acute	Revised to acute based on aerial imagery
719000.00	4676900.00	No Data	No Data	Acute	Revised to acute based on aerial imagery
719050.00	4676900.00	No Data	No Data	Acute	Revised to acute based on aerial imagery
709900.00	4676950.00	No Data	No Data	Worker	Revised to worker based on aerial imagery
719100.00	4676900.00	No Data	No Data	Acute	Revised to acute based on aerial imagery
719150.00	4676900.00	No Data	No Data	Acute	Revised to acute based on aerial imagery
719200.00	4676900.00	No Data	No Data	Acute	Revised to acute based on aerial imagery
719250.00	4676900.00	No Data	No Data	Acute	Revised to acute based on aerial imagery
719300.00	4676900.00	No Data	No Data	Acute	Revised to acute based on aerial imagery
719350.00	4676900.00	No Data	No Data	Acute	Revised to acute based on aerial imagery
719400.00	4676900.00	No Data	No Data	Acute	Revised to acute based on aerial imagery
719450.00	4676900.00	No Data	No Data	Acute	Revised to acute based on aerial imagery
719500.00	4676900.00	No Data	No Data	Acute	Revised to acute based on aerial imagery
719550.00	4676900.00	No Data	No Data	Acute	Revised to acute based on aerial imagery
722400.00	4665450.00	No Data	No Data	Acute	Revised to acute based on aerial imagery
710400.00	4676950.00	No Data	No Data	Worker	Revised to worker based on aerial imagery
719600.00	4676900.00	No Data	No Data	Acute	Revised to acute based on aerial imagery
719650.00	4676900.00	No Data	No Data	Acute	Revised to acute based on aerial imagery
719700.00	4676900.00	No Data	No Data	Acute	Revised to acute based on aerial imagery
716900.00	4676950.00	No Data	City of Lakeview	Worker	Revised based on Lakeview 2018 Zoning Map
716950.00	4676950.00	No Data	City of Lakeview	Worker	Revised based on Lakeview 2018 Zoning Map
717000.00	4676950.00	No Data	City of Lakeview	Worker	Revised based on Lakeview 2018 Zoning Map
717050.00	4676950.00	No Data	No Data	Worker	Revised to worker based on aerial imagery
717100.00	4676950.00	No Data	No Data	Worker	Revised to worker based on aerial imagery
717150.00	4676950.00	No Data	No Data	Worker	Revised to worker based on aerial imagery
717200.00	4676950.00	No Data	No Data	Worker	Revised to worker based on aerial imagery
710900.00	4676950.00	No Data	No Data	Worker	Revised to worker based on aerial imagery
717250.00	4676950.00	No Data	No Data	Worker	Revised to worker based on aerial imagery
717300.00	4676950.00	No Data	No Data	Worker	Revised to worker based on aerial imagery
717350.00	4676950.00	No Data	No Data	Worker	Revised to worker based on aerial imagery
717400.00	4676950.00	No Data	No Data	Worker	Revised to worker based on aerial imagery
717450.00	4676950.00	No Data	No Data	Worker	Revised to worker based on aerial imagery
717500.00	4676950.00	No Data	No Data	Worker	Revised to worker based on aerial imagery
717550.00	4676950.00	No Data	No Data	Worker	Revised to worker based on aerial imagery
717600.00	4676950.00	No Data	No Data	Worker	Revised to worker based on aerial imagery
717650.00	4676950.00	No Data	No Data	Worker	Revised to worker based on aerial imagery
717700.00	4676950.00	No Data	No Data	Worker	Revised to worker based on aerial imagery
711400.00	4676950.00	No Data	No Data	Residential	Revised to residential based on aerial imagery
717750.00	4676950.00	No Data	No Data	Worker	Revised to worker based on aerial imagery
717800.00	4676950.00	No Data	No Data	Worker	Revised to worker based on aerial imagery
717850.00	4676950.00	No Data	No Data	Risk not assessed	Right-of-way
717900.00	4676950.00	No Data	No Data	Worker	Revised to worker based on aerial imagery
717950.00	4676950.00	No Data	No Data	Worker	Revised to worker based on aerial imagery
718000.00	4676950.00	No Data	No Data	Worker	Revised to worker based on aerial imagery
718050.00	4676950.00	No Data	No Data	Worker	Revised to worker based on aerial imagery
718100.00	4676950.00	No Data	No Data	Worker	Revised to worker based on aerial imagery
718150.00	4676950.00	No Data	No Data	Worker	Revised to worker based on aerial imagery
718200.00	4676950.00	No Data	No Data	Residential	Revised to residential based on aerial imagery
711900.00	4676950.00	No Data	No Data	Worker	Revised to worker based on aerial imagery
718250.00	4676950.00	No Data	No Data	Residential	Revised to residential based on aerial imagery
718300.00	4676950.00	No Data	No Data	Worker	Revised to worker based on aerial imagery
718350.00	4676950.00	No Data	No Data	Acute	Revised to acute based on aerial imagery
718400.00	4676950.00	No Data	No Data	Acute	Revised to acute based on aerial imagery
718450.00	4676950.00	No Data	No Data	Acute	Revised to acute based on aerial imagery
718500.00	4676950.00	No Data	No Data	Acute	Revised to acute based on aerial imagery
718550.00	4676950.00	No Data	No Data	Acute	Revised to acute based on aerial imagery
718600.00	4676950.00	No Data	No Data	Acute	Revised to acute based on aerial imagery
718650.00	4676950.00	No Data	No Data	Acute	Revised to acute based on aerial imagery
718700.00	4676950.00	No Data	No Data	Acute	Revised to acute based on aerial imagery
712400.00	4676950.00	No Data	No Data	Worker	Revised to worker based on aerial imagery
718750.00	4676950.00	No Data	No Data	Acute	Revised to acute based on aerial imagery
718800.00	4676950.00	No Data	No Data	Acute	Revised to acute based on aerial imagery
718850.00	4676950.00	No Data	No Data	Acute	Revised to acute based on aerial imagery
718900.00	4676950.00	No Data	No Data	Acute	Revised to acute based on aerial imagery
718950.00	4676950.00	No Data	No Data	Acute	Revised to acute based on aerial imagery
719000.00	4676950.00	No Data	No Data	Acute	Revised to acute based on aerial imagery
719050.00	4676950.00	No Data	No Data	Acute	Revised to acute based on aerial imagery
719100.00	4676950.00	No Data	No Data	Acute	Revised to acute based on aerial imagery
719150.00	4676950.00	No Data	No Data	Acute	Revised to acute based on aerial imagery
719200.00	4676950.00	No Data	No Data	Acute	Revised to acute based on aerial imagery
723900.00	4676950.00	No Data	No Data	Acute	Revised to acute based on aerial imagery
719250.00	4676950.00	No Data	No Data	Acute	Revised to acute based on aerial imagery
719300.00	4676950.00	No Data	No Data	Acute	Revised to acute based on aerial imagery
719350.00	4676950.00	No Data	No Data	Acute	Revised to acute based on aerial imagery
719400.00	4676950.00	No Data	No Data	Acute	Revised to acute based on aerial imagery
719450.00	4676950.00	No Data	No Data	Acute	Revised to acute based on aerial imagery
719500.00	4676950.00	No Data	No Data	Acute	Revised to acute based on aerial imagery
719550.00	4676950.00	No Data	No Data	Acute	Revised to acute based on aerial imagery
719600.00	4676950.00	No Data	No Data	Acute	Revised to acute based on aerial imagery
719650.00	4676950.00	No Data	No Data	Acute	Revised to acute based on aerial imagery
719700.00	4676950.00	No Data	No Data	Acute	Revised to acute based on aerial imagery
724400.00	4676950.00	No Data	No Data	Acute	Revised to acute based on aerial imagery
716900.00	4677000.00	No Data	No Data	Worker	Revised to worker based on aerial imagery
716950.00	4677000.00	No Data	No Data	Worker	Revised to worker based on aerial imagery
717000.00	4677000.00	No Data	No Data	Worker	Revised to worker based on aerial imagery
717050.00	4677000.00	No Data	No Data	Worker	Revised to worker based on aerial imagery
717100.00	4677000.00	No Data	No Data	Worker	Revised to worker based on aerial imagery
717150.00	4677000.00	No Data	No Data	Worker	Revised to worker based on aerial imagery
717200.00	4677000.00	No Data	No Data	Worker	Revised to worker based on aerial imagery
717250.00	4677000.00	No Data	No Data	Worker	Revised to worker based on aerial imagery
717300.00	4677000.00	No Data	No Data	Worker	Revised to worker based on aerial imagery
717350.00	4677000.00	No Data	No Data	Worker	Revised to worker based on aerial imagery

Table 4–9
Summary of Revisions to Statewide Zoning
(Crosswalk of All Receptors)
Collins Pine Company — Lakeview, Oregon

UTM Coordinates (m)		Zoning Dataset Used for Exposure Classification		Exposure Type Classification	Reason for Exposure Type Classification Revision
Easting	Northing	Oregon Statewide	City of Lakeview		
724900.00	4676950.00	No Data	No Data	Acute	Revised to acute based on aerial imagery
717400.00	4677000.00	No Data	No Data	Worker	Revised to worker based on aerial imagery
717450.00	4677000.00	No Data	No Data	Worker	Revised to worker based on aerial imagery
717500.00	4677000.00	No Data	No Data	Worker	Revised to worker based on aerial imagery
717550.00	4677000.00	No Data	No Data	Worker	Revised to worker based on aerial imagery
717600.00	4677000.00	No Data	No Data	Worker	Revised to worker based on aerial imagery
717650.00	4677000.00	No Data	No Data	Worker	Revised to worker based on aerial imagery
717700.00	4677000.00	No Data	No Data	Worker	Revised to worker based on aerial imagery
717750.00	4677000.00	No Data	No Data	Worker	Revised to worker based on aerial imagery
717800.00	4677000.00	No Data	No Data	Risk not assessed	Right-of-way
717850.00	4677000.00	No Data	No Data	Worker	Revised to worker based on aerial imagery
725400.00	4676950.00	No Data	No Data	Acute	Revised to acute based on aerial imagery
717900.00	4677000.00	No Data	No Data	Worker	Revised to worker based on aerial imagery
717950.00	4677000.00	No Data	No Data	Worker	Revised to worker based on aerial imagery
718000.00	4677000.00	No Data	No Data	Worker	Revised to worker based on aerial imagery
718050.00	4677000.00	No Data	No Data	Worker	Revised to worker based on aerial imagery
718100.00	4677000.00	No Data	No Data	Worker	Revised to worker based on aerial imagery
718150.00	4677000.00	No Data	No Data	Worker	Revised to worker based on aerial imagery
718200.00	4677000.00	No Data	No Data	Worker	Revised to worker based on aerial imagery
718250.00	4677000.00	No Data	No Data	Worker	Revised to worker based on aerial imagery
718300.00	4677000.00	No Data	No Data	Worker	Revised to worker based on aerial imagery
718350.00	4677000.00	No Data	No Data	Acute	Revised to acute based on aerial imagery
725900.00	4676950.00	No Data	No Data	Acute	Revised to acute based on aerial imagery
718400.00	4677000.00	No Data	No Data	Acute	Revised to acute based on aerial imagery
718450.00	4677000.00	No Data	No Data	Acute	Revised to acute based on aerial imagery
718500.00	4677000.00	No Data	No Data	Acute	Revised to acute based on aerial imagery
718550.00	4677000.00	No Data	No Data	Acute	Revised to acute based on aerial imagery
718600.00	4677000.00	No Data	No Data	Acute	Revised to acute based on aerial imagery
718650.00	4677000.00	No Data	No Data	Acute	Revised to acute based on aerial imagery
718700.00	4677000.00	No Data	No Data	Acute	Revised to acute based on aerial imagery
718750.00	4677000.00	No Data	No Data	Acute	Revised to acute based on aerial imagery
718800.00	4677000.00	No Data	No Data	Acute	Revised to acute based on aerial imagery
718850.00	4677000.00	No Data	No Data	Acute	Revised to acute based on aerial imagery
722900.00	4665450.00	No Data	No Data	Acute	Revised to acute based on aerial imagery
726400.00	4676950.00	No Data	No Data	Acute	Revised to acute based on aerial imagery
718900.00	4677000.00	No Data	No Data	Acute	Revised to acute based on aerial imagery
718950.00	4677000.00	No Data	No Data	Acute	Revised to acute based on aerial imagery
719000.00	4677000.00	No Data	No Data	Acute	Revised to acute based on aerial imagery
719050.00	4677000.00	No Data	No Data	Acute	Revised to acute based on aerial imagery
719100.00	4677000.00	No Data	No Data	Acute	Revised to acute based on aerial imagery
719150.00	4677000.00	No Data	No Data	Acute	Revised to acute based on aerial imagery
719200.00	4677000.00	No Data	No Data	Acute	Revised to acute based on aerial imagery
719250.00	4677000.00	No Data	No Data	Acute	Revised to acute based on aerial imagery
719300.00	4677000.00	No Data	No Data	Acute	Revised to acute based on aerial imagery
719350.00	4677000.00	No Data	No Data	Acute	Revised to acute based on aerial imagery
726900.00	4676950.00	No Data	No Data	Acute	Revised to acute based on aerial imagery
719400.00	4677000.00	No Data	No Data	Acute	Revised to acute based on aerial imagery
719450.00	4677000.00	No Data	No Data	Acute	Revised to acute based on aerial imagery
719500.00	4677000.00	No Data	No Data	Acute	Revised to acute based on aerial imagery
719550.00	4677000.00	No Data	No Data	Acute	Revised to acute based on aerial imagery
719600.00	4677000.00	No Data	No Data	Acute	Revised to acute based on aerial imagery
719650.00	4677000.00	No Data	No Data	Acute	Revised to acute based on aerial imagery
719700.00	4677000.00	No Data	No Data	Acute	Revised to acute based on aerial imagery
717700.00	4674750.00	No Data	City of Lakeview	Worker	Revised based on Lakeview 2018 Zoning Map
717725.00	4674750.00	No Data	City of Lakeview	Worker	Revised based on Lakeview 2018 Zoning Map
717750.00	4674750.00	No Data	City of Lakeview	Worker	Revised based on Lakeview 2018 Zoning Map
727400.00	4676950.00	No Data	No Data	Acute	Revised to acute based on aerial imagery
717775.00	4674750.00	No Data	City of Lakeview	Worker	Revised based on Lakeview 2018 Zoning Map
717800.00	4674750.00	No Data	City of Lakeview	Worker	Revised based on Lakeview 2018 Zoning Map
717825.00	4674750.00	No Data	City of Lakeview	Worker	Revised based on Lakeview 2018 Zoning Map
717850.00	4674750.00	No Data	City of Lakeview	Worker	Revised based on Lakeview 2018 Zoning Map
717875.00	4674750.00	No Data	City of Lakeview	Worker	Revised based on Lakeview 2018 Zoning Map
717900.00	4674750.00	No Data	City of Lakeview	Worker	Revised based on Lakeview 2018 Zoning Map
717925.00	4674750.00	No Data	No Data	Residential	Revised to residential based on aerial imagery
717950.00	4674750.00	No Data	No Data	Residential	Revised to residential based on aerial imagery
717975.00	4674750.00	No Data	No Data	Residential	Revised to residential based on aerial imagery
718000.00	4674750.00	No Data	No Data	Residential	Revised to residential based on aerial imagery
727900.00	4676950.00	No Data	No Data	Acute	Revised to acute based on aerial imagery
718025.00	4674750.00	No Data	No Data	Residential	Revised to residential based on aerial imagery
718050.00	4674750.00	No Data	No Data	Residential	Revised to residential based on aerial imagery
718075.00	4674750.00	No Data	No Data	Worker	Revised to worker based on aerial imagery
718100.00	4674750.00	No Data	No Data	Worker	Revised to worker based on aerial imagery
718125.00	4674750.00	No Data	No Data	Worker	Revised to worker based on aerial imagery
718150.00	4674750.00	No Data	No Data	Worker	Revised to worker based on aerial imagery
718175.00	4674750.00	No Data	No Data	Worker	Revised to worker based on aerial imagery
718200.00	4674750.00	No Data	No Data	Worker	Revised to worker based on aerial imagery
718225.00	4674750.00	No Data	No Data	Worker	Revised to worker based on aerial imagery
718250.00	4674750.00	No Data	No Data	Worker	Revised to worker based on aerial imagery
728400.00	4676950.00	No Data	No Data	Acute	Revised to acute based on aerial imagery
718275.00	4674750.00	No Data	No Data	Worker	Revised to worker based on aerial imagery
718300.00	4674750.00	No Data	No Data	Worker	Revised to worker based on aerial imagery
718325.00	4674750.00	No Data	City of Lakeview	Worker	Revised based on Lakeview 2018 Zoning Map
718350.00	4674750.00	No Data	City of Lakeview	Worker	Revised based on Lakeview 2018 Zoning Map
718375.00	4674750.00	No Data	City of Lakeview	Worker	Revised based on Lakeview 2018 Zoning Map
718400.00	4674750.00	No Data	City of Lakeview	Worker	Revised based on Lakeview 2018 Zoning Map
718425.00	4674750.00	No Data	City of Lakeview	Worker	Revised based on Lakeview 2018 Zoning Map
718450.00	4674750.00	No Data	City of Lakeview	Worker	Revised based on Lakeview 2018 Zoning Map
718475.00	4674750.00	No Data	City of Lakeview	Worker	Revised based on Lakeview 2018 Zoning Map
718500.00	4674750.00	No Data	City of Lakeview	Worker	Revised based on Lakeview 2018 Zoning Map
728900.00	4676950.00	No Data	No Data	Acute	Revised to acute based on aerial imagery
718525.00	4674750.00	No Data	City of Lakeview	Worker	Revised based on Lakeview 2018 Zoning Map
718550.00	4674750.00	No Data	City of Lakeview	Worker	Revised based on Lakeview 2018 Zoning Map
718575.00	4674750.00	No Data	City of Lakeview	Worker	Revised based on Lakeview 2018 Zoning Map
718600.00	4674750.00	No Data	City of Lakeview	Worker	Revised based on Lakeview 2018 Zoning Map
718625.00	4674750.00	No Data	City of Lakeview	Worker	Revised based on Lakeview 2018 Zoning Map
718650.00	4674750.00	No Data	City of Lakeview	Worker	Revised based on Lakeview 2018 Zoning Map

Table 4–9
Summary of Revisions to Statewide Zoning
(Crosswalk of All Receptors)
Collins Pine Company — Lakeview, Oregon

UTM Coordinates (m)		Zoning Dataset Used for Exposure Classification		Exposure Type Classification	Reason for Exposure Type Classification Revision
Easting	Northing	Oregon Statewide	City of Lakeview		
718675.00	4674750.00	No Data	City of Lakeview	Worker	Revised based on Lakeview 2018 Zoning Map
718700.00	4674750.00	No Data	City of Lakeview	Worker	Revised based on Lakeview 2018 Zoning Map
718725.00	4674750.00	No Data	City of Lakeview	Risk not assessed	Right-of-way
718750.00	4674750.00	No Data	City of Lakeview	Worker	Revised based on Lakeview 2018 Zoning Map
707900.00	4677450.00	No Data	No Data	Acute	Revised to acute based on aerial imagery
718775.00	4674750.00	No Data	City of Lakeview	Worker	Revised based on Lakeview 2018 Zoning Map
718800.00	4674750.00	No Data	City of Lakeview	Worker	Revised based on Lakeview 2018 Zoning Map
718825.00	4674750.00	No Data	City of Lakeview	Worker	Revised based on Lakeview 2018 Zoning Map
718850.00	4674750.00	No Data	City of Lakeview	Worker	Revised based on Lakeview 2018 Zoning Map
718875.00	4674750.00	No Data	City of Lakeview	Worker	Revised based on Lakeview 2018 Zoning Map
718900.00	4674750.00	No Data	City of Lakeview	Worker	Revised based on Lakeview 2018 Zoning Map
718925.00	4674750.00	No Data	City of Lakeview	Worker	Revised based on Lakeview 2018 Zoning Map
718950.00	4674750.00	No Data	City of Lakeview	Risk not assessed	Right-of-way
718975.00	4674750.00	No Data	City of Lakeview	Worker	Revised based on Lakeview 2018 Zoning Map
719000.00	4674750.00	No Data	City of Lakeview	Worker	Revised based on Lakeview 2018 Zoning Map
708400.00	4677450.00	No Data	No Data	Acute	Revised to acute based on aerial imagery
719025.00	4674750.00	No Data	City of Lakeview	Worker	Revised based on Lakeview 2018 Zoning Map
719050.00	4674750.00	No Data	City of Lakeview	Risk not assessed	Right-of-way
719075.00	4674750.00	No Data	City of Lakeview	Worker	Revised based on Lakeview 2018 Zoning Map
719100.00	4674750.00	No Data	City of Lakeview	Worker	Revised based on Lakeview 2018 Zoning Map
719125.00	4674750.00	No Data	City of Lakeview	Worker	Revised based on Lakeview 2018 Zoning Map
719150.00	4674750.00	No Data	City of Lakeview	Residential	Revised based on Lakeview 2018 Zoning Map
719175.00	4674750.00	No Data	City of Lakeview	Residential	Revised based on Lakeview 2018 Zoning Map
719200.00	4674750.00	No Data	City of Lakeview	Residential	Revised based on Lakeview 2018 Zoning Map
719225.00	4674750.00	No Data	City of Lakeview	Residential	Revised based on Lakeview 2018 Zoning Map
719250.00	4674750.00	No Data	City of Lakeview	Residential	Revised based on Lakeview 2018 Zoning Map
708900.00	4677450.00	No Data	No Data	Worker	Revised to worker based on aerial imagery
719275.00	4674750.00	No Data	City of Lakeview	Residential	Revised based on Lakeview 2018 Zoning Map
719300.00	4674750.00	No Data	City of Lakeview	Residential	Revised based on Lakeview 2018 Zoning Map
719325.00	4674750.00	No Data	City of Lakeview	Residential	Revised based on Lakeview 2018 Zoning Map
719350.00	4674750.00	No Data	City of Lakeview	Residential	Revised based on Lakeview 2018 Zoning Map
719375.00	4674750.00	No Data	City of Lakeview	Residential	Revised based on Lakeview 2018 Zoning Map
719400.00	4674750.00	No Data	City of Lakeview	Residential	Revised based on Lakeview 2018 Zoning Map
719425.00	4674750.00	No Data	City of Lakeview	Residential	Revised based on Lakeview 2018 Zoning Map
719450.00	4674750.00	No Data	City of Lakeview	Residential	Revised based on Lakeview 2018 Zoning Map
719475.00	4674750.00	No Data	City of Lakeview	Residential	Revised based on Lakeview 2018 Zoning Map
719500.00	4674750.00	No Data	City of Lakeview	Residential	Revised based on Lakeview 2018 Zoning Map
709400.00	4677450.00	No Data	No Data	Worker	Revised to worker based on aerial imagery
719525.00	4674750.00	No Data	City of Lakeview	Residential	Revised based on Lakeview 2018 Zoning Map
719550.00	4674750.00	No Data	City of Lakeview	Residential	Revised based on Lakeview 2018 Zoning Map
719575.00	4674750.00	No Data	City of Lakeview	Residential	Revised based on Lakeview 2018 Zoning Map
719600.00	4674750.00	No Data	City of Lakeview	Residential	Revised based on Lakeview 2018 Zoning Map
719625.00	4674750.00	No Data	City of Lakeview	Residential	Revised based on Lakeview 2018 Zoning Map
719650.00	4674750.00	No Data	City of Lakeview	Residential	Revised based on Lakeview 2018 Zoning Map
719675.00	4674750.00	No Data	City of Lakeview	Residential	Revised based on Lakeview 2018 Zoning Map
719700.00	4674750.00	No Data	City of Lakeview	Residential	Revised based on Lakeview 2018 Zoning Map
717700.00	4674775.00	No Data	City of Lakeview	Worker	Revised based on Lakeview 2018 Zoning Map
717725.00	4674775.00	No Data	City of Lakeview	Worker	Revised based on Lakeview 2018 Zoning Map
723400.00	4665450.00	No Data	No Data	Acute	Revised to acute based on aerial imagery
709900.00	4677450.00	No Data	No Data	Worker	Revised to worker based on aerial imagery
717750.00	4674775.00	No Data	City of Lakeview	Worker	Revised based on Lakeview 2018 Zoning Map
717775.00	4674775.00	No Data	City of Lakeview	Worker	Revised based on Lakeview 2018 Zoning Map
717800.00	4674775.00	No Data	City of Lakeview	Worker	Revised based on Lakeview 2018 Zoning Map
717825.00	4674775.00	No Data	City of Lakeview	Worker	Revised based on Lakeview 2018 Zoning Map
717850.00	4674775.00	No Data	City of Lakeview	Worker	Revised based on Lakeview 2018 Zoning Map
717875.00	4674775.00	No Data	City of Lakeview	Worker	Revised based on Lakeview 2018 Zoning Map
717900.00	4674775.00	No Data	City of Lakeview	Worker	Revised based on Lakeview 2018 Zoning Map
717925.00	4674775.00	No Data	No Data	Residential	Revised to residential based on aerial imagery
717950.00	4674775.00	No Data	No Data	Residential	Revised to residential based on aerial imagery
717975.00	4674775.00	No Data	No Data	Residential	Revised to residential based on aerial imagery
710400.00	4677450.00	No Data	No Data	Worker	Revised to worker based on aerial imagery
718000.00	4674775.00	No Data	No Data	Residential	Revised to residential based on aerial imagery
718025.00	4674775.00	No Data	No Data	Residential	Revised to residential based on aerial imagery
718050.00	4674775.00	No Data	No Data	Residential	Revised to residential based on aerial imagery
718075.00	4674775.00	No Data	No Data	Worker	Revised to worker based on aerial imagery
718100.00	4674775.00	No Data	No Data	Worker	Revised to worker based on aerial imagery
718125.00	4674775.00	No Data	No Data	Worker	Revised to worker based on aerial imagery
718150.00	4674775.00	No Data	No Data	Worker	Revised to worker based on aerial imagery
718175.00	4674775.00	No Data	No Data	Worker	Revised to worker based on aerial imagery
718200.00	4674775.00	No Data	No Data	Worker	Revised to worker based on aerial imagery
718225.00	4674775.00	No Data	No Data	Worker	Revised to worker based on aerial imagery
710900.00	4677450.00	No Data	No Data	Worker	Revised to worker based on aerial imagery
718250.00	4674775.00	No Data	No Data	Worker	Revised to worker based on aerial imagery
718275.00	4674775.00	No Data	No Data	Worker	Revised to worker based on aerial imagery
718300.00	4674775.00	No Data	No Data	Worker	Revised to worker based on aerial imagery
718325.00	4674775.00	No Data	City of Lakeview	Worker	Revised based on Lakeview 2018 Zoning Map
718350.00	4674775.00	No Data	City of Lakeview	Worker	Revised based on Lakeview 2018 Zoning Map
718375.00	4674775.00	No Data	City of Lakeview	Worker	Revised based on Lakeview 2018 Zoning Map
718400.00	4674775.00	No Data	City of Lakeview	Worker	Revised based on Lakeview 2018 Zoning Map
718425.00	4674775.00	No Data	City of Lakeview	Worker	Revised based on Lakeview 2018 Zoning Map
718450.00	4674775.00	No Data	City of Lakeview	Worker	Revised based on Lakeview 2018 Zoning Map
718475.00	4674775.00	No Data	City of Lakeview	Worker	Revised based on Lakeview 2018 Zoning Map
711400.00	4677450.00	No Data	No Data	Worker	Revised to worker based on aerial imagery
718500.00	4674775.00	No Data	City of Lakeview	Worker	Revised based on Lakeview 2018 Zoning Map
718525.00	4674775.00	No Data	City of Lakeview	Worker	Revised based on Lakeview 2018 Zoning Map
718550.00	4674775.00	No Data	City of Lakeview	Worker	Revised based on Lakeview 2018 Zoning Map
718575.00	4674775.00	No Data	City of Lakeview	Worker	Revised based on Lakeview 2018 Zoning Map
718600.00	4674775.00	No Data	City of Lakeview	Worker	Revised based on Lakeview 2018 Zoning Map
718625.00	4674775.00	No Data	City of Lakeview	Worker	Revised based on Lakeview 2018 Zoning Map
718650.00	4674775.00	No Data	City of Lakeview	Worker	Revised based on Lakeview 2018 Zoning Map
718675.00	4674775.00	No Data	City of Lakeview	Worker	Revised based on Lakeview 2018 Zoning Map
718700.00	4674775.00	No Data	City of Lakeview	Worker	Revised based on Lakeview 2018 Zoning Map
718725.00	4674775.00	No Data	City of Lakeview	Risk not assessed	Right-of-way
711900.00	4677450.00	No Data	No Data	Residential	Revised to residential based on aerial imagery
718750.00	4674775.00	No Data	City of Lakeview	Worker	Revised based on Lakeview 2018 Zoning Map
718775.00	4674775.00	No Data	City of Lakeview	Worker	Revised based on Lakeview 2018 Zoning Map

Table 4–9
Summary of Revisions to Statewide Zoning
(Crosswalk of All Receptors)
Collins Pine Company — Lakeview, Oregon

UTM Coordinates (m)		Zoning Dataset Used for Exposure Classification		Exposure Type Classification	Reason for Exposure Type Classification Revision
Easting	Northing	Oregon Statewide	City of Lakeview		
718800.00	4674775.00	No Data	City of Lakeview	Worker	Revised based on Lakeview 2018 Zoning Map
718825.00	4674775.00	No Data	City of Lakeview	Worker	Revised based on Lakeview 2018 Zoning Map
718850.00	4674775.00	No Data	City of Lakeview	Residential	Revised based on Lakeview 2018 Zoning Map
718875.00	4674775.00	No Data	City of Lakeview	Residential	Revised based on Lakeview 2018 Zoning Map
718900.00	4674775.00	No Data	City of Lakeview	Residential	Revised based on Lakeview 2018 Zoning Map
718925.00	4674775.00	No Data	City of Lakeview	Residential	Revised based on Lakeview 2018 Zoning Map
718950.00	4674775.00	No Data	City of Lakeview	Risk not assessed	Right-of-way
718975.00	4674775.00	No Data	City of Lakeview	Residential	Revised based on Lakeview 2018 Zoning Map
712400.00	4677450.00	No Data	No Data	Residential	Revised to residential based on aerial imagery
719000.00	4674775.00	No Data	City of Lakeview	Residential	Revised based on Lakeview 2018 Zoning Map
719025.00	4674775.00	No Data	City of Lakeview	Worker	Revised based on Lakeview 2018 Zoning Map
719050.00	4674775.00	No Data	City of Lakeview	Risk not assessed	Right-of-way
719075.00	4674775.00	No Data	City of Lakeview	Worker	Revised based on Lakeview 2018 Zoning Map
719100.00	4674775.00	No Data	City of Lakeview	Worker	Revised based on Lakeview 2018 Zoning Map
719125.00	4674775.00	No Data	City of Lakeview	Residential	Revised based on Lakeview 2018 Zoning Map
719150.00	4674775.00	No Data	City of Lakeview	Residential	Revised based on Lakeview 2018 Zoning Map
719175.00	4674775.00	No Data	City of Lakeview	Residential	Revised based on Lakeview 2018 Zoning Map
719200.00	4674775.00	No Data	City of Lakeview	Residential	Revised based on Lakeview 2018 Zoning Map
719225.00	4674775.00	No Data	City of Lakeview	Residential	Revised based on Lakeview 2018 Zoning Map
723900.00	4677450.00	No Data	No Data	Acute	Revised to acute based on aerial imagery
719250.00	4674775.00	No Data	City of Lakeview	Residential	Revised based on Lakeview 2018 Zoning Map
719275.00	4674775.00	No Data	City of Lakeview	Residential	Revised based on Lakeview 2018 Zoning Map
719300.00	4674775.00	No Data	City of Lakeview	Residential	Revised based on Lakeview 2018 Zoning Map
719325.00	4674775.00	No Data	City of Lakeview	Residential	Revised based on Lakeview 2018 Zoning Map
719350.00	4674775.00	No Data	City of Lakeview	Residential	Revised based on Lakeview 2018 Zoning Map
719375.00	4674775.00	No Data	City of Lakeview	Residential	Revised based on Lakeview 2018 Zoning Map
719400.00	4674775.00	No Data	City of Lakeview	Residential	Revised based on Lakeview 2018 Zoning Map
719425.00	4674775.00	No Data	City of Lakeview	Residential	Revised based on Lakeview 2018 Zoning Map
719450.00	4674775.00	No Data	City of Lakeview	Residential	Revised based on Lakeview 2018 Zoning Map
719475.00	4674775.00	No Data	City of Lakeview	Residential	Revised based on Lakeview 2018 Zoning Map
724400.00	4677450.00	No Data	No Data	Acute	Revised to acute based on aerial imagery
719500.00	4674775.00	No Data	City of Lakeview	Residential	Revised based on Lakeview 2018 Zoning Map
719525.00	4674775.00	No Data	City of Lakeview	Residential	Revised based on Lakeview 2018 Zoning Map
719550.00	4674775.00	No Data	City of Lakeview	Residential	Revised based on Lakeview 2018 Zoning Map
719575.00	4674775.00	No Data	City of Lakeview	Residential	Revised based on Lakeview 2018 Zoning Map
719600.00	4674775.00	No Data	City of Lakeview	Residential	Revised based on Lakeview 2018 Zoning Map
719625.00	4674775.00	No Data	City of Lakeview	Residential	Revised based on Lakeview 2018 Zoning Map
719650.00	4674775.00	No Data	City of Lakeview	Residential	Revised based on Lakeview 2018 Zoning Map
719675.00	4674775.00	No Data	City of Lakeview	Residential	Revised based on Lakeview 2018 Zoning Map
719700.00	4674775.00	No Data	City of Lakeview	Residential	Revised based on Lakeview 2018 Zoning Map
717700.00	4674800.00	No Data	City of Lakeview	Worker	Revised based on Lakeview 2018 Zoning Map
724900.00	4677450.00	No Data	No Data	Acute	Revised to acute based on aerial imagery
717725.00	4674800.00	No Data	City of Lakeview	Worker	Revised based on Lakeview 2018 Zoning Map
717750.00	4674800.00	No Data	City of Lakeview	Worker	Revised based on Lakeview 2018 Zoning Map
717775.00	4674800.00	No Data	City of Lakeview	Worker	Revised based on Lakeview 2018 Zoning Map
717800.00	4674800.00	No Data	City of Lakeview	Worker	Revised based on Lakeview 2018 Zoning Map
717825.00	4674800.00	No Data	City of Lakeview	Worker	Revised based on Lakeview 2018 Zoning Map
717850.00	4674800.00	No Data	City of Lakeview	Worker	Revised based on Lakeview 2018 Zoning Map
717875.00	4674800.00	No Data	City of Lakeview	Worker	Revised based on Lakeview 2018 Zoning Map
717900.00	4674800.00	No Data	City of Lakeview	Worker	Revised based on Lakeview 2018 Zoning Map
717925.00	4674800.00	No Data	No Data	Residential	Revised to residential based on aerial imagery
717950.00	4674800.00	No Data	No Data	Residential	Revised to residential based on aerial imagery
725400.00	4677450.00	No Data	No Data	Acute	Revised to acute based on aerial imagery
717975.00	4674800.00	No Data	No Data	Residential	Revised to residential based on aerial imagery
718000.00	4674800.00	No Data	No Data	Residential	Revised to residential based on aerial imagery
718025.00	4674800.00	No Data	No Data	Residential	Revised to residential based on aerial imagery
718050.00	4674800.00	No Data	No Data	Residential	Revised to residential based on aerial imagery
718075.00	4674800.00	No Data	No Data	Worker	Revised to worker based on aerial imagery
718100.00	4674800.00	No Data	No Data	Worker	Revised to worker based on aerial imagery
718125.00	4674800.00	No Data	No Data	Worker	Revised to worker based on aerial imagery
718150.00	4674800.00	No Data	No Data	Worker	Revised to worker based on aerial imagery
718175.00	4674800.00	No Data	No Data	Worker	Revised to worker based on aerial imagery
718200.00	4674800.00	No Data	No Data	Worker	Revised to worker based on aerial imagery
723900.00	4665450.00	No Data	No Data	Acute	Revised to acute based on aerial imagery
725900.00	4677450.00	No Data	No Data	Acute	Revised to acute based on aerial imagery
718225.00	4674800.00	No Data	No Data	Worker	Revised to worker based on aerial imagery
718250.00	4674800.00	No Data	No Data	Worker	Revised to worker based on aerial imagery
718275.00	4674800.00	No Data	No Data	Worker	Revised to worker based on aerial imagery
718300.00	4674800.00	No Data	No Data	Worker	Revised to worker based on aerial imagery
718325.00	4674800.00	No Data	City of Lakeview	Worker	Revised based on Lakeview 2018 Zoning Map
718350.00	4674800.00	No Data	City of Lakeview	Worker	Revised based on Lakeview 2018 Zoning Map
718375.00	4674800.00	No Data	City of Lakeview	Worker	Revised based on Lakeview 2018 Zoning Map
718400.00	4674800.00	No Data	City of Lakeview	Worker	Revised based on Lakeview 2018 Zoning Map
718425.00	4674800.00	No Data	City of Lakeview	Worker	Revised based on Lakeview 2018 Zoning Map
718450.00	4674800.00	No Data	City of Lakeview	Worker	Revised based on Lakeview 2018 Zoning Map
726400.00	4677450.00	No Data	No Data	Acute	Revised to acute based on aerial imagery
718475.00	4674800.00	No Data	City of Lakeview	Worker	Revised based on Lakeview 2018 Zoning Map
718500.00	4674800.00	No Data	City of Lakeview	Worker	Revised based on Lakeview 2018 Zoning Map
718525.00	4674800.00	No Data	City of Lakeview	Worker	Revised based on Lakeview 2018 Zoning Map
718550.00	4674800.00	No Data	City of Lakeview	Worker	Revised based on Lakeview 2018 Zoning Map
718575.00	4674800.00	No Data	City of Lakeview	Worker	Revised based on Lakeview 2018 Zoning Map
718600.00	4674800.00	No Data	City of Lakeview	Worker	Revised based on Lakeview 2018 Zoning Map
718625.00	4674800.00	No Data	City of Lakeview	Worker	Revised based on Lakeview 2018 Zoning Map
718650.00	4674800.00	No Data	City of Lakeview	Worker	Revised based on Lakeview 2018 Zoning Map
718675.00	4674800.00	No Data	City of Lakeview	Worker	Revised based on Lakeview 2018 Zoning Map
718700.00	4674800.00	No Data	City of Lakeview	Worker	Revised based on Lakeview 2018 Zoning Map
726900.00	4677450.00	No Data	No Data	Acute	Revised to acute based on aerial imagery
718725.00	4674800.00	No Data	City of Lakeview	Risk not assessed	Right-of-way
718750.00	4674800.00	No Data	City of Lakeview	Worker	Revised based on Lakeview 2018 Zoning Map
718775.00	4674800.00	No Data	City of Lakeview	Worker	Revised based on Lakeview 2018 Zoning Map
718800.00	4674800.00	No Data	City of Lakeview	Residential	Revised based on Lakeview 2018 Zoning Map
718825.00	4674800.00	No Data	City of Lakeview	Residential	Revised based on Lakeview 2018 Zoning Map
718850.00	4674800.00	No Data	City of Lakeview	Residential	Revised based on Lakeview 2018 Zoning Map
718875.00	4674800.00	No Data	City of Lakeview	Residential	Revised based on Lakeview 2018 Zoning Map
718900.00	4674800.00	No Data	City of Lakeview	Residential	Revised based on Lakeview 2018 Zoning Map
718925.00	4674800.00	No Data	City of Lakeview	Residential	Revised based on Lakeview 2018 Zoning Map

Table 4–9
Summary of Revisions to Statewide Zoning
(Crosswalk of All Receptors)
Collins Pine Company — Lakeview, Oregon

UTM Coordinates (m)		Zoning Dataset Used for Exposure Classification		Exposure Type Classification	Reason for Exposure Type Classification Revision
Easting	Northing	Oregon Statewide	City of Lakeview		
718950.00	4674800.00	No Data	City of Lakeview	Risk not assessed	Right-of-way
727400.00	4677450.00	No Data	No Data	Acute	Revised to acute based on aerial imagery
718975.00	4674800.00	No Data	City of Lakeview	Residential	Revised based on Lakeview 2018 Zoning Map
719000.00	4674800.00	No Data	City of Lakeview	Residential	Revised based on Lakeview 2018 Zoning Map
719025.00	4674800.00	No Data	City of Lakeview	Residential	Revised based on Lakeview 2018 Zoning Map
719050.00	4674800.00	No Data	City of Lakeview	Risk not assessed	Right-of-way
719075.00	4674800.00	No Data	City of Lakeview	Worker	Revised based on Lakeview 2018 Zoning Map
719100.00	4674800.00	No Data	City of Lakeview	Worker	Revised based on Lakeview 2018 Zoning Map
719125.00	4674800.00	No Data	City of Lakeview	Residential	Revised based on Lakeview 2018 Zoning Map
719150.00	4674800.00	No Data	City of Lakeview	Residential	Revised based on Lakeview 2018 Zoning Map
719175.00	4674800.00	No Data	City of Lakeview	Residential	Revised based on Lakeview 2018 Zoning Map
719200.00	4674800.00	No Data	City of Lakeview	Residential	Revised based on Lakeview 2018 Zoning Map
727900.00	4677450.00	No Data	No Data	Acute	Revised to acute based on aerial imagery
719225.00	4674800.00	No Data	City of Lakeview	Residential	Revised based on Lakeview 2018 Zoning Map
719250.00	4674800.00	No Data	City of Lakeview	Residential	Revised based on Lakeview 2018 Zoning Map
719275.00	4674800.00	No Data	City of Lakeview	Residential	Revised based on Lakeview 2018 Zoning Map
719300.00	4674800.00	No Data	City of Lakeview	Residential	Revised based on Lakeview 2018 Zoning Map
719325.00	4674800.00	No Data	City of Lakeview	Residential	Revised based on Lakeview 2018 Zoning Map
719350.00	4674800.00	No Data	City of Lakeview	Residential	Revised based on Lakeview 2018 Zoning Map
719375.00	4674800.00	No Data	City of Lakeview	Residential	Revised based on Lakeview 2018 Zoning Map
719400.00	4674800.00	No Data	City of Lakeview	Residential	Revised based on Lakeview 2018 Zoning Map
719425.00	4674800.00	No Data	City of Lakeview	Residential	Revised based on Lakeview 2018 Zoning Map
719450.00	4674800.00	No Data	City of Lakeview	Residential	Revised based on Lakeview 2018 Zoning Map
728400.00	4677450.00	No Data	No Data	Acute	Revised to acute based on aerial imagery
719475.00	4674800.00	No Data	City of Lakeview	Residential	Revised based on Lakeview 2018 Zoning Map
719500.00	4674800.00	No Data	City of Lakeview	Residential	Revised based on Lakeview 2018 Zoning Map
719525.00	4674800.00	No Data	City of Lakeview	Residential	Revised based on Lakeview 2018 Zoning Map
719550.00	4674800.00	No Data	City of Lakeview	Residential	Revised based on Lakeview 2018 Zoning Map
719575.00	4674800.00	No Data	City of Lakeview	Residential	Revised based on Lakeview 2018 Zoning Map
719600.00	4674800.00	No Data	City of Lakeview	Residential	Revised based on Lakeview 2018 Zoning Map
719625.00	4674800.00	No Data	City of Lakeview	Residential	Revised based on Lakeview 2018 Zoning Map
719650.00	4674800.00	No Data	City of Lakeview	Residential	Revised based on Lakeview 2018 Zoning Map
719675.00	4674800.00	No Data	City of Lakeview	Residential	Revised based on Lakeview 2018 Zoning Map
719700.00	4674800.00	No Data	City of Lakeview	Residential	Revised based on Lakeview 2018 Zoning Map
728900.00	4677450.00	No Data	No Data	Acute	Revised to acute based on aerial imagery
717700.00	4674825.00	No Data	City of Lakeview	Worker	Revised based on Lakeview 2018 Zoning Map
717725.00	4674825.00	No Data	City of Lakeview	Worker	Revised based on Lakeview 2018 Zoning Map
717750.00	4674825.00	No Data	City of Lakeview	Worker	Revised based on Lakeview 2018 Zoning Map
717775.00	4674825.00	No Data	City of Lakeview	Worker	Revised based on Lakeview 2018 Zoning Map
717800.00	4674825.00	No Data	City of Lakeview	Worker	Revised based on Lakeview 2018 Zoning Map
717825.00	4674825.00	No Data	City of Lakeview	Worker	Revised based on Lakeview 2018 Zoning Map
717850.00	4674825.00	No Data	City of Lakeview	Worker	Revised based on Lakeview 2018 Zoning Map
717875.00	4674825.00	No Data	City of Lakeview	Worker	Revised based on Lakeview 2018 Zoning Map
717900.00	4674825.00	No Data	City of Lakeview	Worker	Revised based on Lakeview 2018 Zoning Map
717925.00	4674825.00	No Data	No Data	Residential	Revised to residential based on aerial imagery
707900.00	4677950.00	No Data	No Data	Acute	Revised to acute based on aerial imagery
717950.00	4674825.00	No Data	No Data	Residential	Revised to residential based on aerial imagery
717975.00	4674825.00	No Data	No Data	Residential	Revised to residential based on aerial imagery
718000.00	4674825.00	No Data	No Data	Residential	Revised to residential based on aerial imagery
718025.00	4674825.00	No Data	No Data	Residential	Revised to residential based on aerial imagery
718050.00	4674825.00	No Data	No Data	Residential	Revised to residential based on aerial imagery
718075.00	4674825.00	No Data	No Data	Worker	Revised to worker based on aerial imagery
718100.00	4674825.00	No Data	No Data	Worker	Revised to worker based on aerial imagery
718125.00	4674825.00	No Data	No Data	Worker	Revised to worker based on aerial imagery
718150.00	4674825.00	No Data	No Data	Worker	Revised to worker based on aerial imagery
718175.00	4674825.00	No Data	No Data	Worker	Revised to worker based on aerial imagery
708400.00	4677950.00	No Data	No Data	Acute	Revised to acute based on aerial imagery
718200.00	4674825.00	No Data	No Data	Worker	Revised to worker based on aerial imagery
718225.00	4674825.00	No Data	No Data	Worker	Revised to worker based on aerial imagery
718250.00	4674825.00	No Data	No Data	Worker	Revised to worker based on aerial imagery
718275.00	4674825.00	No Data	No Data	Worker	Revised to worker based on aerial imagery
718300.00	4674825.00	No Data	No Data	Worker	Revised to worker based on aerial imagery
718325.00	4674825.00	No Data	City of Lakeview	Worker	Revised based on Lakeview 2018 Zoning Map
718350.00	4674825.00	No Data	City of Lakeview	Worker	Revised based on Lakeview 2018 Zoning Map
718375.00	4674825.00	No Data	City of Lakeview	Worker	Revised based on Lakeview 2018 Zoning Map
718400.00	4674825.00	No Data	City of Lakeview	Worker	Revised based on Lakeview 2018 Zoning Map
718425.00	4674825.00	No Data	City of Lakeview	Worker	Revised based on Lakeview 2018 Zoning Map
708900.00	4677950.00	No Data	No Data	Acute	Revised to acute based on aerial imagery
718450.00	4674825.00	No Data	City of Lakeview	Worker	Revised based on Lakeview 2018 Zoning Map
718475.00	4674825.00	No Data	City of Lakeview	Worker	Revised based on Lakeview 2018 Zoning Map
718500.00	4674825.00	No Data	City of Lakeview	Worker	Revised based on Lakeview 2018 Zoning Map
718525.00	4674825.00	No Data	City of Lakeview	Worker	Revised based on Lakeview 2018 Zoning Map
718550.00	4674825.00	No Data	City of Lakeview	Worker	Revised based on Lakeview 2018 Zoning Map
718575.00	4674825.00	No Data	City of Lakeview	Worker	Revised based on Lakeview 2018 Zoning Map
718600.00	4674825.00	No Data	City of Lakeview	Worker	Revised based on Lakeview 2018 Zoning Map
718625.00	4674825.00	No Data	City of Lakeview	Risk not assessed	Right-of-way
718650.00	4674825.00	No Data	City of Lakeview	Risk not assessed	Right-of-way
718675.00	4674825.00	No Data	City of Lakeview	Risk not assessed	Right-of-way
724400.00	4665450.00	No Data	No Data	Acute	Revised to acute based on aerial imagery
709400.00	4677950.00	No Data	No Data	Acute	Revised to acute based on aerial imagery
718700.00	4674825.00	No Data	City of Lakeview	Risk not assessed	Right-of-way
718725.00	4674825.00	No Data	City of Lakeview	Risk not assessed	Right-of-way
718750.00	4674825.00	No Data	City of Lakeview	Risk not assessed	Right-of-way
718775.00	4674825.00	No Data	City of Lakeview	Risk not assessed	Right-of-way
718800.00	4674825.00	No Data	City of Lakeview	Residential	Revised based on Lakeview 2018 Zoning Map
718825.00	4674825.00	No Data	City of Lakeview	Residential	Revised based on Lakeview 2018 Zoning Map
718850.00	4674825.00	No Data	City of Lakeview	Residential	Revised based on Lakeview 2018 Zoning Map
718875.00	4674825.00	No Data	City of Lakeview	Residential	Revised based on Lakeview 2018 Zoning Map
718900.00	4674825.00	No Data	City of Lakeview	Residential	Revised based on Lakeview 2018 Zoning Map
718925.00	4674825.00	No Data	City of Lakeview	Residential	Revised based on Lakeview 2018 Zoning Map
709900.00	4677950.00	No Data	No Data	Acute	Revised to acute based on aerial imagery
718950.00	4674825.00	No Data	City of Lakeview	Risk not assessed	Right-of-way
718975.00	4674825.00	No Data	City of Lakeview	Residential	Revised based on Lakeview 2018 Zoning Map
719000.00	4674825.00	No Data	City of Lakeview	Residential	Revised based on Lakeview 2018 Zoning Map
719025.00	4674825.00	No Data	City of Lakeview	Residential	Revised based on Lakeview 2018 Zoning Map
719050.00	4674825.00	No Data	City of Lakeview	Risk not assessed	Right-of-way

Table 4–9
Summary of Revisions to Statewide Zoning
(Crosswalk of All Receptors)
Collins Pine Company — Lakeview, Oregon

UTM Coordinates (m)		Zoning Dataset Used for Exposure Classification		Exposure Type Classification	Reason for Exposure Type Classification Revision
Easting	Northing	Oregon Statewide	City of Lakeview		
719075.00	4674825.00	No Data	City of Lakeview	Worker	Revised based on Lakeview 2018 Zoning Map
719100.00	4674825.00	No Data	City of Lakeview	Worker	Revised based on Lakeview 2018 Zoning Map
719125.00	4674825.00	No Data	City of Lakeview	Residential	Revised based on Lakeview 2018 Zoning Map
719150.00	4674825.00	No Data	City of Lakeview	Residential	Revised based on Lakeview 2018 Zoning Map
719175.00	4674825.00	No Data	City of Lakeview	Residential	Revised based on Lakeview 2018 Zoning Map
710400.00	4677950.00	No Data	No Data	Worker	Revised to worker based on aerial imagery
719200.00	4674825.00	No Data	City of Lakeview	Residential	Revised based on Lakeview 2018 Zoning Map
719225.00	4674825.00	No Data	City of Lakeview	Residential	Revised based on Lakeview 2018 Zoning Map
719250.00	4674825.00	No Data	City of Lakeview	Residential	Revised based on Lakeview 2018 Zoning Map
719275.00	4674825.00	No Data	City of Lakeview	Residential	Revised based on Lakeview 2018 Zoning Map
719300.00	4674825.00	No Data	City of Lakeview	Residential	Revised based on Lakeview 2018 Zoning Map
719325.00	4674825.00	No Data	City of Lakeview	Residential	Revised based on Lakeview 2018 Zoning Map
719350.00	4674825.00	No Data	City of Lakeview	Residential	Revised based on Lakeview 2018 Zoning Map
719375.00	4674825.00	No Data	City of Lakeview	Residential	Revised based on Lakeview 2018 Zoning Map
719400.00	4674825.00	No Data	City of Lakeview	Residential	Revised based on Lakeview 2018 Zoning Map
719425.00	4674825.00	No Data	City of Lakeview	Residential	Revised based on Lakeview 2018 Zoning Map
710900.00	4677950.00	No Data	No Data	Worker	Revised to worker based on aerial imagery
719450.00	4674825.00	No Data	City of Lakeview	Residential	Revised based on Lakeview 2018 Zoning Map
719475.00	4674825.00	No Data	City of Lakeview	Residential	Revised based on Lakeview 2018 Zoning Map
719500.00	4674825.00	No Data	City of Lakeview	Residential	Revised based on Lakeview 2018 Zoning Map
719525.00	4674825.00	No Data	City of Lakeview	Residential	Revised based on Lakeview 2018 Zoning Map
719550.00	4674825.00	No Data	City of Lakeview	Residential	Revised based on Lakeview 2018 Zoning Map
719575.00	4674825.00	No Data	City of Lakeview	Residential	Revised based on Lakeview 2018 Zoning Map
719600.00	4674825.00	No Data	City of Lakeview	Residential	Revised based on Lakeview 2018 Zoning Map
719625.00	4674825.00	No Data	City of Lakeview	Residential	Revised based on Lakeview 2018 Zoning Map
719650.00	4674825.00	No Data	City of Lakeview	Residential	Revised based on Lakeview 2018 Zoning Map
719675.00	4674825.00	No Data	City of Lakeview	Residential	Revised based on Lakeview 2018 Zoning Map
711400.00	4677950.00	No Data	No Data	Worker	Revised to worker based on aerial imagery
719700.00	4674825.00	No Data	City of Lakeview	Residential	Revised based on Lakeview 2018 Zoning Map
717700.00	4674850.00	No Data	City of Lakeview	Worker	Revised based on Lakeview 2018 Zoning Map
717725.00	4674850.00	No Data	City of Lakeview	Worker	Revised based on Lakeview 2018 Zoning Map
717750.00	4674850.00	No Data	City of Lakeview	Worker	Revised based on Lakeview 2018 Zoning Map
717775.00	4674850.00	No Data	City of Lakeview	Worker	Revised based on Lakeview 2018 Zoning Map
717800.00	4674850.00	No Data	City of Lakeview	Worker	Revised based on Lakeview 2018 Zoning Map
717825.00	4674850.00	No Data	City of Lakeview	Worker	Revised based on Lakeview 2018 Zoning Map
717850.00	4674850.00	No Data	City of Lakeview	Worker	Revised based on Lakeview 2018 Zoning Map
717875.00	4674850.00	No Data	City of Lakeview	Worker	Revised based on Lakeview 2018 Zoning Map
717900.00	4674850.00	No Data	City of Lakeview	Worker	Revised based on Lakeview 2018 Zoning Map
711900.00	4677950.00	No Data	No Data	Worker	Revised to worker based on aerial imagery
717925.00	4674850.00	No Data	No Data	Residential	Revised to residential based on aerial imagery
717950.00	4674850.00	No Data	No Data	Residential	Revised to residential based on aerial imagery
717975.00	4674850.00	No Data	No Data	Residential	Revised to residential based on aerial imagery
718000.00	4674850.00	No Data	No Data	Residential	Revised to residential based on aerial imagery
718025.00	4674850.00	No Data	No Data	Residential	Revised to residential based on aerial imagery
718050.00	4674850.00	No Data	No Data	Residential	Revised to residential based on aerial imagery
718075.00	4674850.00	No Data	No Data	Worker	Revised to worker based on aerial imagery
718100.00	4674850.00	No Data	No Data	Worker	Revised to worker based on aerial imagery
718125.00	4674850.00	No Data	No Data	Worker	Revised to worker based on aerial imagery
718150.00	4674850.00	No Data	No Data	Worker	Revised to worker based on aerial imagery
712400.00	4677950.00	No Data	No Data	Worker	Revised to worker based on aerial imagery
718175.00	4674850.00	No Data	No Data	Worker	Revised to worker based on aerial imagery
718200.00	4674850.00	No Data	No Data	Worker	Revised to worker based on aerial imagery
718225.00	4674850.00	No Data	No Data	Worker	Revised to worker based on aerial imagery
718250.00	4674850.00	No Data	No Data	Worker	Revised to worker based on aerial imagery
718275.00	4674850.00	No Data	No Data	Worker	Revised to worker based on aerial imagery
718300.00	4674850.00	No Data	No Data	Worker	Revised to worker based on aerial imagery
718325.00	4674850.00	No Data	City of Lakeview	Worker	Revised based on Lakeview 2018 Zoning Map
718350.00	4674850.00	No Data	City of Lakeview	Worker	Revised based on Lakeview 2018 Zoning Map
718375.00	4674850.00	No Data	City of Lakeview	Worker	Revised based on Lakeview 2018 Zoning Map
718400.00	4674850.00	No Data	City of Lakeview	Worker	Revised based on Lakeview 2018 Zoning Map
723900.00	4677950.00	No Data	No Data	Acute	Revised to acute based on aerial imagery
718425.00	4674850.00	No Data	City of Lakeview	Worker	Revised based on Lakeview 2018 Zoning Map
718450.00	4674850.00	No Data	City of Lakeview	Worker	Revised based on Lakeview 2018 Zoning Map
718475.00	4674850.00	No Data	City of Lakeview	Worker	Revised based on Lakeview 2018 Zoning Map
718500.00	4674850.00	No Data	City of Lakeview	Worker	Revised based on Lakeview 2018 Zoning Map
718525.00	4674850.00	No Data	City of Lakeview	Worker	Revised based on Lakeview 2018 Zoning Map
718550.00	4674850.00	No Data	City of Lakeview	Worker	Revised based on Lakeview 2018 Zoning Map
718575.00	4674850.00	No Data	City of Lakeview	Worker	Revised based on Lakeview 2018 Zoning Map
718600.00	4674850.00	No Data	City of Lakeview	Worker	Revised based on Lakeview 2018 Zoning Map
718625.00	4674850.00	No Data	City of Lakeview	Worker	Revised based on Lakeview 2018 Zoning Map
718650.00	4674850.00	No Data	City of Lakeview	Worker	Revised based on Lakeview 2018 Zoning Map
724400.00	4677950.00	No Data	No Data	Acute	Revised to acute based on aerial imagery
718675.00	4674850.00	No Data	City of Lakeview	Worker	Revised based on Lakeview 2018 Zoning Map
718700.00	4674850.00	No Data	City of Lakeview	Worker	Revised based on Lakeview 2018 Zoning Map
718725.00	4674850.00	No Data	City of Lakeview	Worker	Revised based on Lakeview 2018 Zoning Map
718750.00	4674850.00	No Data	City of Lakeview	Worker	Revised based on Lakeview 2018 Zoning Map
718775.00	4674850.00	No Data	City of Lakeview	Residential	Revised based on Lakeview 2018 Zoning Map
718800.00	4674850.00	No Data	City of Lakeview	Residential	Revised based on Lakeview 2018 Zoning Map
718825.00	4674850.00	No Data	City of Lakeview	Residential	Revised based on Lakeview 2018 Zoning Map
718850.00	4674850.00	No Data	City of Lakeview	Residential	Revised based on Lakeview 2018 Zoning Map
718875.00	4674850.00	No Data	City of Lakeview	Residential	Revised based on Lakeview 2018 Zoning Map
718900.00	4674850.00	No Data	City of Lakeview	Residential	Revised based on Lakeview 2018 Zoning Map
724900.00	4677950.00	No Data	No Data	Acute	Revised to acute based on aerial imagery
718925.00	4674850.00	No Data	City of Lakeview	Residential	Revised based on Lakeview 2018 Zoning Map
718950.00	4674850.00	No Data	City of Lakeview	Residential	Revised based on Lakeview 2018 Zoning Map
718975.00	4674850.00	No Data	City of Lakeview	Risk not assessed	Right-of-way
719000.00	4674850.00	No Data	City of Lakeview	Risk not assessed	Right-of-way
719025.00	4674850.00	No Data	City of Lakeview	Risk not assessed	Right-of-way
719050.00	4674850.00	No Data	City of Lakeview	Risk not assessed	Right-of-way
719075.00	4674850.00	No Data	City of Lakeview	Risk not assessed	Right-of-way
719100.00	4674850.00	No Data	City of Lakeview	Risk not assessed	Right-of-way
719125.00	4674850.00	No Data	City of Lakeview	Risk not assessed	Right-of-way
719150.00	4674850.00	No Data	City of Lakeview	Residential	Revised based on Lakeview 2018 Zoning Map
724900.00	4665450.00	No Data	No Data	Acute	Revised to acute based on aerial imagery
725400.00	4677950.00	No Data	No Data	Acute	Revised to acute based on aerial imagery
719175.00	4674850.00	No Data	City of Lakeview	Residential	Revised based on Lakeview 2018 Zoning Map

Table 4–9
Summary of Revisions to Statewide Zoning
(Crosswalk of All Receptors)
Collins Pine Company — Lakeview, Oregon

UTM Coordinates (m)		Zoning Dataset Used for Exposure Classification		Exposure Type Classification	Reason for Exposure Type Classification Revision
Easting	Northing	Oregon Statewide	City of Lakeview		
719200.00	4674850.00	No Data	City of Lakeview	Residential	Revised based on Lakeview 2018 Zoning Map
719225.00	4674850.00	No Data	City of Lakeview	Residential	Revised based on Lakeview 2018 Zoning Map
719250.00	4674850.00	No Data	City of Lakeview	Residential	Revised based on Lakeview 2018 Zoning Map
719275.00	4674850.00	No Data	City of Lakeview	Residential	Revised based on Lakeview 2018 Zoning Map
719300.00	4674850.00	No Data	City of Lakeview	Residential	Revised based on Lakeview 2018 Zoning Map
719325.00	4674850.00	No Data	City of Lakeview	Residential	Revised based on Lakeview 2018 Zoning Map
719350.00	4674850.00	No Data	City of Lakeview	Residential	Revised based on Lakeview 2018 Zoning Map
719375.00	4674850.00	No Data	City of Lakeview	Residential	Revised based on Lakeview 2018 Zoning Map
719400.00	4674850.00	No Data	City of Lakeview	Residential	Revised based on Lakeview 2018 Zoning Map
725900.00	4677950.00	No Data	No Data	Acute	Revised to acute based on aerial imagery
719425.00	4674850.00	No Data	City of Lakeview	Residential	Revised based on Lakeview 2018 Zoning Map
719450.00	4674850.00	No Data	City of Lakeview	Residential	Revised based on Lakeview 2018 Zoning Map
719475.00	4674850.00	No Data	City of Lakeview	Residential	Revised based on Lakeview 2018 Zoning Map
719500.00	4674850.00	No Data	City of Lakeview	Residential	Revised based on Lakeview 2018 Zoning Map
719525.00	4674850.00	No Data	City of Lakeview	Residential	Revised based on Lakeview 2018 Zoning Map
719550.00	4674850.00	No Data	City of Lakeview	Residential	Revised based on Lakeview 2018 Zoning Map
719575.00	4674850.00	No Data	City of Lakeview	Residential	Revised based on Lakeview 2018 Zoning Map
719600.00	4674850.00	No Data	City of Lakeview	Residential	Revised based on Lakeview 2018 Zoning Map
719625.00	4674850.00	No Data	City of Lakeview	Residential	Revised based on Lakeview 2018 Zoning Map
719650.00	4674850.00	No Data	City of Lakeview	Residential	Revised based on Lakeview 2018 Zoning Map
726400.00	4677950.00	No Data	No Data	Acute	Revised to acute based on aerial imagery
719675.00	4674850.00	No Data	City of Lakeview	Residential	Revised based on Lakeview 2018 Zoning Map
719700.00	4674850.00	No Data	City of Lakeview	Residential	Revised based on Lakeview 2018 Zoning Map
717700.00	4674875.00	No Data	City of Lakeview	Worker	Revised based on Lakeview 2018 Zoning Map
717725.00	4674875.00	No Data	City of Lakeview	Worker	Revised based on Lakeview 2018 Zoning Map
717750.00	4674875.00	No Data	City of Lakeview	Worker	Revised based on Lakeview 2018 Zoning Map
717775.00	4674875.00	No Data	City of Lakeview	Worker	Revised based on Lakeview 2018 Zoning Map
717800.00	4674875.00	No Data	City of Lakeview	Worker	Revised based on Lakeview 2018 Zoning Map
717825.00	4674875.00	No Data	City of Lakeview	Worker	Revised based on Lakeview 2018 Zoning Map
717850.00	4674875.00	No Data	City of Lakeview	Worker	Revised based on Lakeview 2018 Zoning Map
717875.00	4674875.00	No Data	City of Lakeview	Worker	Revised based on Lakeview 2018 Zoning Map
726900.00	4677950.00	No Data	No Data	Acute	Revised to acute based on aerial imagery
717900.00	4674875.00	No Data	City of Lakeview	Worker	Revised based on Lakeview 2018 Zoning Map
717925.00	4674875.00	No Data	No Data	Residential	Revised to residential based on aerial imagery
717950.00	4674875.00	No Data	No Data	Residential	Revised to residential based on aerial imagery
717975.00	4674875.00	No Data	No Data	Residential	Revised to residential based on aerial imagery
718000.00	4674875.00	No Data	No Data	Residential	Revised to residential based on aerial imagery
718025.00	4674875.00	No Data	No Data	Residential	Revised to residential based on aerial imagery
718050.00	4674875.00	No Data	No Data	Residential	Revised to residential based on aerial imagery
718075.00	4674875.00	No Data	No Data	Worker	Revised to worker based on aerial imagery
718100.00	4674875.00	No Data	No Data	Worker	Revised to worker based on aerial imagery
718125.00	4674875.00	No Data	No Data	Worker	Revised to worker based on aerial imagery
727400.00	4677950.00	No Data	No Data	Acute	Revised to acute based on aerial imagery
718150.00	4674875.00	No Data	No Data	Worker	Revised to worker based on aerial imagery
718175.00	4674875.00	No Data	No Data	Worker	Revised to worker based on aerial imagery
718200.00	4674875.00	No Data	No Data	Worker	Revised to worker based on aerial imagery
718225.00	4674875.00	No Data	No Data	Worker	Revised to worker based on aerial imagery
718250.00	4674875.00	No Data	No Data	Worker	Revised to worker based on aerial imagery
718275.00	4674875.00	No Data	No Data	Worker	Revised to worker based on aerial imagery
718300.00	4674875.00	No Data	No Data	Worker	Revised to worker based on aerial imagery
718325.00	4674875.00	No Data	City of Lakeview	Worker	Revised based on Lakeview 2018 Zoning Map
718350.00	4674875.00	No Data	City of Lakeview	Worker	Revised based on Lakeview 2018 Zoning Map
718375.00	4674875.00	No Data	City of Lakeview	Worker	Revised based on Lakeview 2018 Zoning Map
727900.00	4677950.00	No Data	No Data	Acute	Revised to acute based on aerial imagery
718400.00	4674875.00	No Data	City of Lakeview	Worker	Revised based on Lakeview 2018 Zoning Map
718425.00	4674875.00	No Data	City of Lakeview	Worker	Revised based on Lakeview 2018 Zoning Map
718450.00	4674875.00	No Data	City of Lakeview	Worker	Revised based on Lakeview 2018 Zoning Map
718475.00	4674875.00	No Data	City of Lakeview	Worker	Revised based on Lakeview 2018 Zoning Map
718500.00	4674875.00	No Data	City of Lakeview	Worker	Revised based on Lakeview 2018 Zoning Map
718525.00	4674875.00	No Data	City of Lakeview	Worker	Revised based on Lakeview 2018 Zoning Map
718550.00	4674875.00	No Data	City of Lakeview	Worker	Revised based on Lakeview 2018 Zoning Map
718575.00	4674875.00	No Data	City of Lakeview	Worker	Revised based on Lakeview 2018 Zoning Map
718600.00	4674875.00	No Data	City of Lakeview	Worker	Revised based on Lakeview 2018 Zoning Map
718625.00	4674875.00	No Data	City of Lakeview	Worker	Revised based on Lakeview 2018 Zoning Map
728400.00	4677950.00	No Data	No Data	Acute	Revised to acute based on aerial imagery
718650.00	4674875.00	No Data	City of Lakeview	Worker	Revised based on Lakeview 2018 Zoning Map
718675.00	4674875.00	No Data	City of Lakeview	Worker	Revised based on Lakeview 2018 Zoning Map
718700.00	4674875.00	No Data	City of Lakeview	Residential	Revised based on Lakeview 2018 Zoning Map
718725.00	4674875.00	No Data	City of Lakeview	Residential	Revised based on Lakeview 2018 Zoning Map
718750.00	4674875.00	No Data	City of Lakeview	Residential	Revised based on Lakeview 2018 Zoning Map
718775.00	4674875.00	No Data	City of Lakeview	Residential	Revised based on Lakeview 2018 Zoning Map
718800.00	4674875.00	No Data	City of Lakeview	Residential	Revised based on Lakeview 2018 Zoning Map
718825.00	4674875.00	No Data	City of Lakeview	Residential	Revised based on Lakeview 2018 Zoning Map
718850.00	4674875.00	No Data	City of Lakeview	Residential	Revised based on Lakeview 2018 Zoning Map
718875.00	4674875.00	No Data	City of Lakeview	Residential	Revised based on Lakeview 2018 Zoning Map
728900.00	4677950.00	No Data	No Data	Acute	Revised to acute based on aerial imagery
718900.00	4674875.00	No Data	City of Lakeview	Residential	Revised based on Lakeview 2018 Zoning Map
718925.00	4674875.00	No Data	City of Lakeview	Residential	Revised based on Lakeview 2018 Zoning Map
718950.00	4674875.00	No Data	City of Lakeview	Residential	Revised based on Lakeview 2018 Zoning Map
718975.00	4674875.00	No Data	City of Lakeview	Residential	Revised based on Lakeview 2018 Zoning Map
719000.00	4674875.00	No Data	City of Lakeview	Residential	Revised based on Lakeview 2018 Zoning Map
719025.00	4674875.00	No Data	City of Lakeview	Residential	Revised based on Lakeview 2018 Zoning Map
719050.00	4674875.00	No Data	City of Lakeview	Risk not assessed	Right-of-way
719075.00	4674875.00	No Data	City of Lakeview	Residential	Revised based on Lakeview 2018 Zoning Map
719100.00	4674875.00	No Data	City of Lakeview	Residential	Revised based on Lakeview 2018 Zoning Map
719125.00	4674875.00	No Data	City of Lakeview	Residential	Revised based on Lakeview 2018 Zoning Map
707900.00	4678450.00	No Data	No Data	Acute	Revised to acute based on aerial imagery
719150.00	4674875.00	No Data	City of Lakeview	Residential	Revised based on Lakeview 2018 Zoning Map
719175.00	4674875.00	No Data	City of Lakeview	Residential	Revised based on Lakeview 2018 Zoning Map
719200.00	4674875.00	No Data	City of Lakeview	Residential	Revised based on Lakeview 2018 Zoning Map
719225.00	4674875.00	No Data	City of Lakeview	Residential	Revised based on Lakeview 2018 Zoning Map
719250.00	4674875.00	No Data	City of Lakeview	Residential	Revised based on Lakeview 2018 Zoning Map
719275.00	4674875.00	No Data	City of Lakeview	Residential	Revised based on Lakeview 2018 Zoning Map
719300.00	4674875.00	No Data	City of Lakeview	Residential	Revised based on Lakeview 2018 Zoning Map
719325.00	4674875.00	No Data	City of Lakeview	Residential	Revised based on Lakeview 2018 Zoning Map
719350.00	4674875.00	No Data	City of Lakeview	Residential	Revised based on Lakeview 2018 Zoning Map

Table 4–9
Summary of Revisions to Statewide Zoning
(Crosswalk of All Receptors)
Collins Pine Company — Lakeview, Oregon

UTM Coordinates (m)		Zoning Dataset Used for Exposure Classification		Exposure Type Classification	Reason for Exposure Type Classification Revision
Easting	Northing	Oregon Statewide	City of Lakeview		
719375.00	4674875.00	No Data	City of Lakeview	Residential	Revised based on Lakeview 2018 Zoning Map
708400.00	4678450.00	No Data	No Data	Acute	Revised to acute based on aerial imagery
719400.00	4674875.00	No Data	City of Lakeview	Residential	Revised based on Lakeview 2018 Zoning Map
719425.00	4674875.00	No Data	City of Lakeview	Residential	Revised based on Lakeview 2018 Zoning Map
719450.00	4674875.00	No Data	City of Lakeview	Residential	Revised based on Lakeview 2018 Zoning Map
719475.00	4674875.00	No Data	City of Lakeview	Residential	Revised based on Lakeview 2018 Zoning Map
719500.00	4674875.00	No Data	City of Lakeview	Residential	Revised based on Lakeview 2018 Zoning Map
719525.00	4674875.00	No Data	City of Lakeview	Residential	Revised based on Lakeview 2018 Zoning Map
719550.00	4674875.00	No Data	City of Lakeview	Residential	Revised based on Lakeview 2018 Zoning Map
719575.00	4674875.00	No Data	City of Lakeview	Residential	Revised based on Lakeview 2018 Zoning Map
719600.00	4674875.00	No Data	City of Lakeview	Residential	Revised based on Lakeview 2018 Zoning Map
719625.00	4674875.00	No Data	City of Lakeview	Residential	Revised based on Lakeview 2018 Zoning Map
725400.00	4665450.00	No Data	No Data	Acute	Revised to acute based on aerial imagery
708900.00	4678450.00	No Data	No Data	Acute	Revised to acute based on aerial imagery
719650.00	4674875.00	No Data	City of Lakeview	Residential	Revised based on Lakeview 2018 Zoning Map
719675.00	4674875.00	No Data	City of Lakeview	Residential	Revised based on Lakeview 2018 Zoning Map
719700.00	4674875.00	No Data	City of Lakeview	Residential	Revised based on Lakeview 2018 Zoning Map
717700.00	4674900.00	No Data	City of Lakeview	Worker	Revised based on Lakeview 2018 Zoning Map
717725.00	4674900.00	No Data	City of Lakeview	Worker	Revised based on Lakeview 2018 Zoning Map
717750.00	4674900.00	No Data	City of Lakeview	Worker	Revised based on Lakeview 2018 Zoning Map
717775.00	4674900.00	No Data	City of Lakeview	Worker	Revised based on Lakeview 2018 Zoning Map
717800.00	4674900.00	No Data	City of Lakeview	Worker	Revised based on Lakeview 2018 Zoning Map
717825.00	4674900.00	No Data	City of Lakeview	Worker	Revised based on Lakeview 2018 Zoning Map
717850.00	4674900.00	No Data	City of Lakeview	Worker	Revised based on Lakeview 2018 Zoning Map
709400.00	4678450.00	No Data	No Data	Acute	Revised to acute based on aerial imagery
717875.00	4674900.00	No Data	City of Lakeview	Worker	Revised based on Lakeview 2018 Zoning Map
717900.00	4674900.00	No Data	City of Lakeview	Worker	Revised based on Lakeview 2018 Zoning Map
717925.00	4674900.00	No Data	No Data	Residential	Revised based on Lakeview 2018 Zoning Map
717950.00	4674900.00	No Data	No Data	Residential	Revised based on Lakeview 2018 Zoning Map
717975.00	4674900.00	No Data	No Data	Residential	Revised based on Lakeview 2018 Zoning Map
718000.00	4674900.00	No Data	No Data	Residential	Revised based on Lakeview 2018 Zoning Map
718025.00	4674900.00	No Data	No Data	Residential	Revised based on Lakeview 2018 Zoning Map
718050.00	4674900.00	No Data	No Data	Residential	Revised based on Lakeview 2018 Zoning Map
718075.00	4674900.00	No Data	No Data	Worker	Revised to worker based on aerial imagery
718100.00	4674900.00	No Data	No Data	Worker	Revised to worker based on aerial imagery
709900.00	4678450.00	No Data	No Data	Acute	Revised to acute based on aerial imagery
718125.00	4674900.00	No Data	No Data	Worker	Revised to worker based on aerial imagery
718150.00	4674900.00	No Data	No Data	Worker	Revised to worker based on aerial imagery
718175.00	4674900.00	No Data	No Data	Worker	Revised to worker based on aerial imagery
718200.00	4674900.00	No Data	No Data	Worker	Revised to worker based on aerial imagery
718225.00	4674900.00	No Data	No Data	Worker	Revised to worker based on aerial imagery
718250.00	4674900.00	No Data	No Data	Worker	Revised to worker based on aerial imagery
718275.00	4674900.00	No Data	No Data	Worker	Revised to worker based on aerial imagery
718300.00	4674900.00	No Data	No Data	Worker	Revised to worker based on aerial imagery
718325.00	4674900.00	No Data	City of Lakeview	Worker	Revised based on Lakeview 2018 Zoning Map
718350.00	4674900.00	No Data	City of Lakeview	Worker	Revised based on Lakeview 2018 Zoning Map
710400.00	4678450.00	No Data	No Data	Worker	Revised to worker based on aerial imagery
718375.00	4674900.00	No Data	City of Lakeview	Worker	Revised based on Lakeview 2018 Zoning Map
718400.00	4674900.00	No Data	City of Lakeview	Worker	Revised based on Lakeview 2018 Zoning Map
718425.00	4674900.00	No Data	City of Lakeview	Worker	Revised based on Lakeview 2018 Zoning Map
718450.00	4674900.00	No Data	City of Lakeview	Worker	Revised based on Lakeview 2018 Zoning Map
718475.00	4674900.00	No Data	City of Lakeview	Worker	Revised based on Lakeview 2018 Zoning Map
718500.00	4674900.00	No Data	City of Lakeview	Worker	Revised based on Lakeview 2018 Zoning Map
718525.00	4674900.00	No Data	City of Lakeview	Worker	Revised based on Lakeview 2018 Zoning Map
718550.00	4674900.00	No Data	City of Lakeview	Worker	Revised based on Lakeview 2018 Zoning Map
718575.00	4674900.00	No Data	City of Lakeview	Worker	Revised based on Lakeview 2018 Zoning Map
718600.00	4674900.00	No Data	City of Lakeview	Worker	Revised based on Lakeview 2018 Zoning Map
710900.00	4678450.00	No Data	No Data	Worker	Revised to worker based on aerial imagery
718625.00	4674900.00	No Data	City of Lakeview	Worker	Revised based on Lakeview 2018 Zoning Map
718650.00	4674900.00	No Data	City of Lakeview	Worker	Revised based on Lakeview 2018 Zoning Map
718675.00	4674900.00	No Data	City of Lakeview	Worker	Revised based on Lakeview 2018 Zoning Map
718700.00	4674900.00	No Data	City of Lakeview	Residential	Revised based on Lakeview 2018 Zoning Map
718725.00	4674900.00	No Data	City of Lakeview	Residential	Revised based on Lakeview 2018 Zoning Map
718750.00	4674900.00	No Data	City of Lakeview	Residential	Revised based on Lakeview 2018 Zoning Map
718775.00	4674900.00	No Data	City of Lakeview	Residential	Revised based on Lakeview 2018 Zoning Map
718800.00	4674900.00	No Data	City of Lakeview	Residential	Revised based on Lakeview 2018 Zoning Map
718825.00	4674900.00	No Data	City of Lakeview	Residential	Revised based on Lakeview 2018 Zoning Map
718850.00	4674900.00	No Data	City of Lakeview	Residential	Revised based on Lakeview 2018 Zoning Map
711400.00	4678450.00	No Data	No Data	Worker	Revised to worker based on aerial imagery
718875.00	4674900.00	No Data	City of Lakeview	Residential	Revised based on Lakeview 2018 Zoning Map
718900.00	4674900.00	No Data	City of Lakeview	Residential	Revised based on Lakeview 2018 Zoning Map
718925.00	4674900.00	No Data	City of Lakeview	Residential	Revised based on Lakeview 2018 Zoning Map
718950.00	4674900.00	No Data	City of Lakeview	Residential	Revised based on Lakeview 2018 Zoning Map
718975.00	4674900.00	No Data	City of Lakeview	Residential	Revised based on Lakeview 2018 Zoning Map
719000.00	4674900.00	No Data	City of Lakeview	Residential	Revised based on Lakeview 2018 Zoning Map
719025.00	4674900.00	No Data	City of Lakeview	Residential	Revised based on Lakeview 2018 Zoning Map
719050.00	4674900.00	No Data	City of Lakeview	Risk not assessed	Right-of-way
719075.00	4674900.00	No Data	City of Lakeview	Residential	Revised based on Lakeview 2018 Zoning Map
719100.00	4674900.00	No Data	City of Lakeview	Residential	Revised based on Lakeview 2018 Zoning Map
711900.00	4678450.00	No Data	No Data	Worker	Revised to worker based on aerial imagery
719125.00	4674900.00	No Data	City of Lakeview	Risk not assessed	Right-of-way
719150.00	4674900.00	No Data	City of Lakeview	Residential	Revised based on Lakeview 2018 Zoning Map
719175.00	4674900.00	No Data	City of Lakeview	Residential	Revised based on Lakeview 2018 Zoning Map
719200.00	4674900.00	No Data	City of Lakeview	Residential	Revised based on Lakeview 2018 Zoning Map
719225.00	4674900.00	No Data	City of Lakeview	Residential	Revised based on Lakeview 2018 Zoning Map
719250.00	4674900.00	No Data	City of Lakeview	Residential	Revised based on Lakeview 2018 Zoning Map
719275.00	4674900.00	No Data	City of Lakeview	Residential	Revised based on Lakeview 2018 Zoning Map
719300.00	4674900.00	No Data	City of Lakeview	Residential	Revised based on Lakeview 2018 Zoning Map
719325.00	4674900.00	No Data	City of Lakeview	Residential	Revised based on Lakeview 2018 Zoning Map
719350.00	4674900.00	No Data	City of Lakeview	Residential	Revised based on Lakeview 2018 Zoning Map
712400.00	4678450.00	No Data	No Data	Worker	Revised to worker based on aerial imagery
719375.00	4674900.00	No Data	City of Lakeview	Residential	Revised based on Lakeview 2018 Zoning Map
719400.00	4674900.00	No Data	City of Lakeview	Residential	Revised based on Lakeview 2018 Zoning Map
719425.00	4674900.00	No Data	City of Lakeview	Residential	Revised based on Lakeview 2018 Zoning Map
719450.00	4674900.00	No Data	City of Lakeview	Residential	Revised based on Lakeview 2018 Zoning Map
719475.00	4674900.00	No Data	City of Lakeview	Residential	Revised based on Lakeview 2018 Zoning Map

Table 4–9
Summary of Revisions to Statewide Zoning
(Crosswalk of All Receptors)
Collins Pine Company — Lakeview, Oregon

UTM Coordinates (m)		Zoning Dataset Used for Exposure Classification		Exposure Type Classification	Reason for Exposure Type Classification Revision
Easting	Northing	Oregon Statewide	City of Lakeview		
719500.00	4674900.00	No Data	City of Lakeview	Residential	Revised based on Lakeview 2018 Zoning Map
719525.00	4674900.00	No Data	City of Lakeview	Residential	Revised based on Lakeview 2018 Zoning Map
719550.00	4674900.00	No Data	City of Lakeview	Residential	Revised based on Lakeview 2018 Zoning Map
719575.00	4674900.00	No Data	City of Lakeview	Residential	Revised based on Lakeview 2018 Zoning Map
719600.00	4674900.00	No Data	City of Lakeview	Residential	Revised based on Lakeview 2018 Zoning Map
723900.00	4678450.00	No Data	No Data	Acute	Revised to acute based on aerial imagery
719625.00	4674900.00	No Data	City of Lakeview	Residential	Revised based on Lakeview 2018 Zoning Map
719650.00	4674900.00	No Data	City of Lakeview	Residential	Revised based on Lakeview 2018 Zoning Map
719675.00	4674900.00	No Data	City of Lakeview	Residential	Revised based on Lakeview 2018 Zoning Map
719700.00	4674900.00	No Data	City of Lakeview	Residential	Revised based on Lakeview 2018 Zoning Map
717700.00	4674925.00	No Data	City of Lakeview	Worker	Revised based on Lakeview 2018 Zoning Map
717725.00	4674925.00	No Data	City of Lakeview	Worker	Revised based on Lakeview 2018 Zoning Map
717750.00	4674925.00	No Data	City of Lakeview	Worker	Revised based on Lakeview 2018 Zoning Map
717775.00	4674925.00	No Data	City of Lakeview	Worker	Revised based on Lakeview 2018 Zoning Map
717800.00	4674925.00	No Data	City of Lakeview	Worker	Revised based on Lakeview 2018 Zoning Map
717825.00	4674925.00	No Data	City of Lakeview	Worker	Revised based on Lakeview 2018 Zoning Map
724400.00	4678450.00	No Data	No Data	Acute	Revised to acute based on aerial imagery
717850.00	4674925.00	No Data	City of Lakeview	Worker	Revised based on Lakeview 2018 Zoning Map
717875.00	4674925.00	No Data	City of Lakeview	Worker	Revised based on Lakeview 2018 Zoning Map
717900.00	4674925.00	No Data	City of Lakeview	Worker	Revised based on Lakeview 2018 Zoning Map
717925.00	4674925.00	No Data	City of Lakeview	Residential	Revised based on Lakeview 2018 Zoning Map
717950.00	4674925.00	No Data	City of Lakeview	Residential	Revised based on Lakeview 2018 Zoning Map
717975.00	4674925.00	No Data	City of Lakeview	Residential	Revised based on Lakeview 2018 Zoning Map
718000.00	4674925.00	No Data	No Data	Residential	Revised based on Lakeview 2018 Zoning Map
718025.00	4674925.00	No Data	No Data	Residential	Revised based on Lakeview 2018 Zoning Map
718050.00	4674925.00	No Data	No Data	Residential	Revised based on Lakeview 2018 Zoning Map
718075.00	4674925.00	No Data	No Data	Worker	Revised to worker based on aerial imagery
711400.00	4664950.00	No Data	No Data	Worker	Revised to worker based on aerial imagery
725900.00	4665450.00	No Data	No Data	Acute	Revised to acute based on aerial imagery
724900.00	4678450.00	No Data	No Data	Acute	Revised to acute based on aerial imagery
718100.00	4674925.00	No Data	No Data	Worker	Revised to worker based on aerial imagery
718125.00	4674925.00	No Data	No Data	Worker	Revised to worker based on aerial imagery
718150.00	4674925.00	No Data	No Data	Worker	Revised to worker based on aerial imagery
718175.00	4674925.00	No Data	No Data	Worker	Revised to worker based on aerial imagery
718200.00	4674925.00	No Data	No Data	Worker	Revised to worker based on aerial imagery
718225.00	4674925.00	No Data	No Data	Worker	Revised to worker based on aerial imagery
718250.00	4674925.00	No Data	No Data	Worker	Revised to worker based on aerial imagery
718275.00	4674925.00	No Data	No Data	Worker	Revised to worker based on aerial imagery
718300.00	4674925.00	No Data	No Data	Worker	Revised to worker based on aerial imagery
718325.00	4674925.00	No Data	City of Lakeview	Worker	Revised based on Lakeview 2018 Zoning Map
725400.00	4678450.00	No Data	No Data	Acute	Revised to acute based on aerial imagery
718350.00	4674925.00	No Data	City of Lakeview	Worker	Revised based on Lakeview 2018 Zoning Map
718375.00	4674925.00	No Data	City of Lakeview	Worker	Revised based on Lakeview 2018 Zoning Map
718400.00	4674925.00	No Data	City of Lakeview	Worker	Revised based on Lakeview 2018 Zoning Map
718425.00	4674925.00	No Data	City of Lakeview	Worker	Revised based on Lakeview 2018 Zoning Map
718450.00	4674925.00	No Data	City of Lakeview	Worker	Revised based on Lakeview 2018 Zoning Map
718475.00	4674925.00	No Data	City of Lakeview	Worker	Revised based on Lakeview 2018 Zoning Map
718500.00	4674925.00	No Data	City of Lakeview	Worker	Revised based on Lakeview 2018 Zoning Map
718525.00	4674925.00	No Data	City of Lakeview	Worker	Revised based on Lakeview 2018 Zoning Map
718550.00	4674925.00	No Data	City of Lakeview	Worker	Revised based on Lakeview 2018 Zoning Map
718575.00	4674925.00	No Data	City of Lakeview	Worker	Revised based on Lakeview 2018 Zoning Map
725900.00	4678450.00	No Data	No Data	Acute	Revised to acute based on aerial imagery
718600.00	4674925.00	No Data	City of Lakeview	Worker	Revised based on Lakeview 2018 Zoning Map
718625.00	4674925.00	No Data	City of Lakeview	Worker	Revised based on Lakeview 2018 Zoning Map
718650.00	4674925.00	No Data	City of Lakeview	Worker	Revised based on Lakeview 2018 Zoning Map
718675.00	4674925.00	No Data	City of Lakeview	Worker	Revised based on Lakeview 2018 Zoning Map
718700.00	4674925.00	No Data	City of Lakeview	Residential	Revised based on Lakeview 2018 Zoning Map
718725.00	4674925.00	No Data	City of Lakeview	Residential	Revised based on Lakeview 2018 Zoning Map
718750.00	4674925.00	No Data	City of Lakeview	Residential	Revised based on Lakeview 2018 Zoning Map
718775.00	4674925.00	No Data	City of Lakeview	Residential	Revised based on Lakeview 2018 Zoning Map
718800.00	4674925.00	No Data	City of Lakeview	Residential	Revised based on Lakeview 2018 Zoning Map
718825.00	4674925.00	No Data	City of Lakeview	Residential	Revised based on Lakeview 2018 Zoning Map
726400.00	4678450.00	No Data	No Data	Acute	Revised to acute based on aerial imagery
718850.00	4674925.00	No Data	City of Lakeview	Residential	Revised based on Lakeview 2018 Zoning Map
718875.00	4674925.00	No Data	City of Lakeview	Residential	Revised based on Lakeview 2018 Zoning Map
718900.00	4674925.00	No Data	City of Lakeview	Residential	Revised based on Lakeview 2018 Zoning Map
718925.00	4674925.00	No Data	City of Lakeview	Residential	Revised based on Lakeview 2018 Zoning Map
718950.00	4674925.00	No Data	City of Lakeview	Residential	Revised based on Lakeview 2018 Zoning Map
718975.00	4674925.00	No Data	City of Lakeview	Residential	Revised based on Lakeview 2018 Zoning Map
719000.00	4674925.00	No Data	City of Lakeview	Residential	Revised based on Lakeview 2018 Zoning Map
719025.00	4674925.00	No Data	City of Lakeview	Residential	Revised based on Lakeview 2018 Zoning Map
719050.00	4674925.00	No Data	City of Lakeview	Risk not assessed	Right-of-way
719075.00	4674925.00	No Data	City of Lakeview	Residential	Revised based on Lakeview 2018 Zoning Map
726900.00	4678450.00	No Data	No Data	Acute	Revised to acute based on aerial imagery
719100.00	4674925.00	No Data	City of Lakeview	Residential	Revised based on Lakeview 2018 Zoning Map
719125.00	4674925.00	No Data	City of Lakeview	Risk not assessed	Right-of-way
719150.00	4674925.00	No Data	City of Lakeview	Residential	Revised based on Lakeview 2018 Zoning Map
719175.00	4674925.00	No Data	City of Lakeview	Residential	Revised based on Lakeview 2018 Zoning Map
719200.00	4674925.00	No Data	City of Lakeview	Residential	Revised based on Lakeview 2018 Zoning Map
719225.00	4674925.00	No Data	City of Lakeview	Residential	Revised based on Lakeview 2018 Zoning Map
719250.00	4674925.00	No Data	City of Lakeview	Residential	Revised based on Lakeview 2018 Zoning Map
719275.00	4674925.00	No Data	City of Lakeview	Residential	Revised based on Lakeview 2018 Zoning Map
719300.00	4674925.00	No Data	City of Lakeview	Residential	Revised based on Lakeview 2018 Zoning Map
719325.00	4674925.00	No Data	City of Lakeview	Residential	Revised based on Lakeview 2018 Zoning Map
727400.00	4678450.00	No Data	No Data	Acute	Revised to acute based on aerial imagery
719350.00	4674925.00	No Data	City of Lakeview	Residential	Revised based on Lakeview 2018 Zoning Map
719375.00	4674925.00	No Data	City of Lakeview	Residential	Revised based on Lakeview 2018 Zoning Map
719400.00	4674925.00	No Data	City of Lakeview	Residential	Revised based on Lakeview 2018 Zoning Map
719425.00	4674925.00	No Data	City of Lakeview	Residential	Revised based on Lakeview 2018 Zoning Map
719450.00	4674925.00	No Data	City of Lakeview	Residential	Revised based on Lakeview 2018 Zoning Map
719475.00	4674925.00	No Data	City of Lakeview	Residential	Revised based on Lakeview 2018 Zoning Map
719500.00	4674925.00	No Data	City of Lakeview	Residential	Revised based on Lakeview 2018 Zoning Map
719525.00	4674925.00	No Data	City of Lakeview	Residential	Revised based on Lakeview 2018 Zoning Map
719550.00	4674925.00	No Data	City of Lakeview	Residential	Revised based on Lakeview 2018 Zoning Map
719575.00	4674925.00	No Data	City of Lakeview	Residential	Revised based on Lakeview 2018 Zoning Map
727900.00	4678450.00	No Data	No Data	Acute	Revised to acute based on aerial imagery

Table 4–9
Summary of Revisions to Statewide Zoning
(Crosswalk of All Receptors)
Collins Pine Company — Lakeview, Oregon

UTM Coordinates (m)		Zoning Dataset Used for Exposure Classification		Exposure Type Classification	Reason for Exposure Type Classification Revision
Easting	Northing	Oregon Statewide	City of Lakeview		
719600.00	4674925.00	No Data	City of Lakeview	Residential	Revised based on Lakeview 2018 Zoning Map
719625.00	4674925.00	No Data	City of Lakeview	Residential	Revised based on Lakeview 2018 Zoning Map
719650.00	4674925.00	No Data	City of Lakeview	Residential	Revised based on Lakeview 2018 Zoning Map
719675.00	4674925.00	No Data	City of Lakeview	Residential	Revised based on Lakeview 2018 Zoning Map
719700.00	4674925.00	No Data	City of Lakeview	Residential	Revised based on Lakeview 2018 Zoning Map
717700.00	4674950.00	No Data	City of Lakeview	Worker	Revised based on Lakeview 2018 Zoning Map
717725.00	4674950.00	No Data	City of Lakeview	Worker	Revised based on Lakeview 2018 Zoning Map
717750.00	4674950.00	No Data	City of Lakeview	Worker	Revised based on Lakeview 2018 Zoning Map
717775.00	4674950.00	No Data	City of Lakeview	Worker	Revised based on Lakeview 2018 Zoning Map
717800.00	4674950.00	No Data	City of Lakeview	Worker	Revised based on Lakeview 2018 Zoning Map
728400.00	4678450.00	No Data	No Data	Acute	Revised to acute based on aerial imagery
717825.00	4674950.00	No Data	City of Lakeview	Worker	Revised based on Lakeview 2018 Zoning Map
717850.00	4674950.00	No Data	City of Lakeview	Worker	Revised based on Lakeview 2018 Zoning Map
717875.00	4674950.00	No Data	City of Lakeview	Worker	Revised based on Lakeview 2018 Zoning Map
717900.00	4674950.00	No Data	City of Lakeview	Worker	Revised based on Lakeview 2018 Zoning Map
717925.00	4674950.00	No Data	City of Lakeview	Residential	Revised based on Lakeview 2018 Zoning Map
717950.00	4674950.00	No Data	City of Lakeview	Residential	Revised based on Lakeview 2018 Zoning Map
717975.00	4674950.00	No Data	City of Lakeview	Residential	Revised based on Lakeview 2018 Zoning Map
718000.00	4674950.00	No Data	City of Lakeview	Residential	Revised based on Lakeview 2018 Zoning Map
718025.00	4674950.00	No Data	City of Lakeview	Residential	Revised based on Lakeview 2018 Zoning Map
718050.00	4674950.00	No Data	City of Lakeview	Residential	Revised based on Lakeview 2018 Zoning Map
728900.00	4678450.00	No Data	No Data	Acute	Revised to acute based on aerial imagery
718075.00	4674950.00	No Data	No Data	Worker	Revised to worker based on aerial imagery
718100.00	4674950.00	No Data	No Data	Worker	Revised to worker based on aerial imagery
718125.00	4674950.00	No Data	No Data	Worker	Revised to worker based on aerial imagery
718150.00	4674950.00	No Data	No Data	Worker	Revised to worker based on aerial imagery
718175.00	4674950.00	No Data	No Data	Worker	Revised to worker based on aerial imagery
718200.00	4674950.00	No Data	No Data	Worker	Revised to worker based on aerial imagery
718225.00	4674950.00	No Data	No Data	Worker	Revised to worker based on aerial imagery
718250.00	4674950.00	No Data	No Data	Worker	Revised to worker based on aerial imagery
718275.00	4674950.00	No Data	No Data	Worker	Revised to worker based on aerial imagery
718300.00	4674950.00	No Data	No Data	Worker	Revised to worker based on aerial imagery
707900.00	4678950.00	No Data	No Data	Acute	Revised to acute based on aerial imagery
718325.00	4674950.00	No Data	City of Lakeview	Worker	Revised based on Lakeview 2018 Zoning Map
718350.00	4674950.00	No Data	City of Lakeview	Worker	Revised based on Lakeview 2018 Zoning Map
718375.00	4674950.00	No Data	City of Lakeview	Worker	Revised based on Lakeview 2018 Zoning Map
718400.00	4674950.00	No Data	City of Lakeview	Worker	Revised based on Lakeview 2018 Zoning Map
718425.00	4674950.00	No Data	City of Lakeview	Worker	Revised based on Lakeview 2018 Zoning Map
718450.00	4674950.00	No Data	City of Lakeview	Worker	Revised based on Lakeview 2018 Zoning Map
718475.00	4674950.00	No Data	City of Lakeview	Worker	Revised based on Lakeview 2018 Zoning Map
718500.00	4674950.00	No Data	City of Lakeview	Worker	Revised based on Lakeview 2018 Zoning Map
718525.00	4674950.00	No Data	City of Lakeview	Worker	Revised based on Lakeview 2018 Zoning Map
718550.00	4674950.00	No Data	City of Lakeview	Worker	Revised based on Lakeview 2018 Zoning Map
726400.00	4665450.00	No Data	No Data	Acute	Revised to acute based on aerial imagery
708400.00	4678950.00	No Data	No Data	Acute	Revised to acute based on aerial imagery
718575.00	4674950.00	No Data	City of Lakeview	Worker	Revised based on Lakeview 2018 Zoning Map
718600.00	4674950.00	No Data	City of Lakeview	Worker	Revised based on Lakeview 2018 Zoning Map
718625.00	4674950.00	No Data	City of Lakeview	Worker	Revised based on Lakeview 2018 Zoning Map
718650.00	4674950.00	No Data	City of Lakeview	Worker	Revised based on Lakeview 2018 Zoning Map
718675.00	4674950.00	No Data	City of Lakeview	Worker	Revised based on Lakeview 2018 Zoning Map
718700.00	4674950.00	No Data	City of Lakeview	Residential	Revised based on Lakeview 2018 Zoning Map
718725.00	4674950.00	No Data	City of Lakeview	Residential	Revised based on Lakeview 2018 Zoning Map
718750.00	4674950.00	No Data	City of Lakeview	Residential	Revised based on Lakeview 2018 Zoning Map
718775.00	4674950.00	No Data	City of Lakeview	Residential	Revised based on Lakeview 2018 Zoning Map
718800.00	4674950.00	No Data	City of Lakeview	Residential	Revised based on Lakeview 2018 Zoning Map
708900.00	4678950.00	No Data	No Data	Acute	Revised to acute based on aerial imagery
718825.00	4674950.00	No Data	City of Lakeview	Residential	Revised based on Lakeview 2018 Zoning Map
718850.00	4674950.00	No Data	City of Lakeview	Residential	Revised based on Lakeview 2018 Zoning Map
718875.00	4674950.00	No Data	City of Lakeview	Residential	Revised based on Lakeview 2018 Zoning Map
718900.00	4674950.00	No Data	City of Lakeview	Residential	Revised based on Lakeview 2018 Zoning Map
718925.00	4674950.00	No Data	City of Lakeview	Residential	Revised based on Lakeview 2018 Zoning Map
718950.00	4674950.00	No Data	City of Lakeview	Residential	Revised based on Lakeview 2018 Zoning Map
718975.00	4674950.00	No Data	City of Lakeview	Residential	Revised based on Lakeview 2018 Zoning Map
719000.00	4674950.00	No Data	City of Lakeview	Residential	Revised based on Lakeview 2018 Zoning Map
719025.00	4674950.00	No Data	City of Lakeview	Risk not assessed	Right-of-way
719050.00	4674950.00	No Data	City of Lakeview	Risk not assessed	Right-of-way
709400.00	4678950.00	No Data	No Data	Acute	Revised to acute based on aerial imagery
719075.00	4674950.00	No Data	City of Lakeview	Residential	Revised based on Lakeview 2018 Zoning Map
719100.00	4674950.00	No Data	City of Lakeview	Residential	Revised based on Lakeview 2018 Zoning Map
719125.00	4674950.00	No Data	City of Lakeview	Risk not assessed	Right-of-way
719150.00	4674950.00	No Data	City of Lakeview	Residential	Revised based on Lakeview 2018 Zoning Map
719175.00	4674950.00	No Data	City of Lakeview	Residential	Revised based on Lakeview 2018 Zoning Map
719200.00	4674950.00	No Data	City of Lakeview	Residential	Revised based on Lakeview 2018 Zoning Map
719225.00	4674950.00	No Data	City of Lakeview	Residential	Revised based on Lakeview 2018 Zoning Map
719250.00	4674950.00	No Data	City of Lakeview	Residential	Revised based on Lakeview 2018 Zoning Map
719275.00	4674950.00	No Data	City of Lakeview	Residential	Revised based on Lakeview 2018 Zoning Map
719300.00	4674950.00	No Data	City of Lakeview	Residential	Revised based on Lakeview 2018 Zoning Map
709900.00	4678950.00	No Data	No Data	Acute	Revised to acute based on aerial imagery
719325.00	4674950.00	No Data	City of Lakeview	Residential	Revised based on Lakeview 2018 Zoning Map
719350.00	4674950.00	No Data	City of Lakeview	Residential	Revised based on Lakeview 2018 Zoning Map
719375.00	4674950.00	No Data	City of Lakeview	Residential	Revised based on Lakeview 2018 Zoning Map
719400.00	4674950.00	No Data	City of Lakeview	Residential	Revised based on Lakeview 2018 Zoning Map
719425.00	4674950.00	No Data	City of Lakeview	Residential	Revised based on Lakeview 2018 Zoning Map
719450.00	4674950.00	No Data	City of Lakeview	Residential	Revised based on Lakeview 2018 Zoning Map
719475.00	4674950.00	No Data	City of Lakeview	Residential	Revised based on Lakeview 2018 Zoning Map
719500.00	4674950.00	No Data	City of Lakeview	Residential	Revised based on Lakeview 2018 Zoning Map
719525.00	4674950.00	No Data	City of Lakeview	Residential	Revised based on Lakeview 2018 Zoning Map
719550.00	4674950.00	No Data	City of Lakeview	Residential	Revised based on Lakeview 2018 Zoning Map
710400.00	4678950.00	No Data	No Data	Worker	Revised to worker based on aerial imagery
719575.00	4674950.00	No Data	City of Lakeview	Residential	Revised based on Lakeview 2018 Zoning Map
719600.00	4674950.00	No Data	City of Lakeview	Residential	Revised based on Lakeview 2018 Zoning Map
719625.00	4674950.00	No Data	City of Lakeview	Residential	Revised based on Lakeview 2018 Zoning Map
719650.00	4674950.00	No Data	City of Lakeview	Residential	Revised based on Lakeview 2018 Zoning Map
719675.00	4674950.00	No Data	City of Lakeview	Residential	Revised based on Lakeview 2018 Zoning Map
719700.00	4674950.00	No Data	City of Lakeview	Residential	Revised based on Lakeview 2018 Zoning Map
717700.00	4674975.00	No Data	City of Lakeview	Worker	Revised based on Lakeview 2018 Zoning Map

Table 4–9
Summary of Revisions to Statewide Zoning
(Crosswalk of All Receptors)
Collins Pine Company — Lakeview, Oregon

UTM Coordinates (m)		Zoning Dataset Used for Exposure Classification		Exposure Type Classification	Reason for Exposure Type Classification Revision
Easting	Northing	Oregon Statewide	City of Lakeview		
717725.00	4674975.00	No Data	City of Lakeview	Worker	Revised based on Lakeview 2018 Zoning Map
717750.00	4674975.00	No Data	City of Lakeview	Worker	Revised based on Lakeview 2018 Zoning Map
717775.00	4674975.00	No Data	City of Lakeview	Worker	Revised based on Lakeview 2018 Zoning Map
710900.00	4678950.00	No Data	No Data	Worker	Revised to worker based on aerial imagery
717800.00	4674975.00	No Data	City of Lakeview	Worker	Revised based on Lakeview 2018 Zoning Map
717825.00	4674975.00	No Data	City of Lakeview	Worker	Revised based on Lakeview 2018 Zoning Map
717850.00	4674975.00	No Data	City of Lakeview	Worker	Revised based on Lakeview 2018 Zoning Map
717875.00	4674975.00	No Data	City of Lakeview	Worker	Revised based on Lakeview 2018 Zoning Map
717900.00	4674975.00	No Data	City of Lakeview	Worker	Revised based on Lakeview 2018 Zoning Map
717925.00	4674975.00	No Data	City of Lakeview	Residential	Revised based on Lakeview 2018 Zoning Map
717950.00	4674975.00	No Data	City of Lakeview	Residential	Revised based on Lakeview 2018 Zoning Map
717975.00	4674975.00	No Data	City of Lakeview	Residential	Revised based on Lakeview 2018 Zoning Map
718000.00	4674975.00	No Data	City of Lakeview	Residential	Revised based on Lakeview 2018 Zoning Map
718025.00	4674975.00	No Data	City of Lakeview	Residential	Revised based on Lakeview 2018 Zoning Map
711400.00	4678950.00	No Data	No Data	Worker	Revised to worker based on aerial imagery
718050.00	4674975.00	No Data	City of Lakeview	Residential	Revised based on Lakeview 2018 Zoning Map
718075.00	4674975.00	No Data	No Data	Worker	Revised to worker based on aerial imagery
718100.00	4674975.00	No Data	No Data	Worker	Revised to worker based on aerial imagery
718125.00	4674975.00	No Data	No Data	Worker	Revised to worker based on aerial imagery
718150.00	4674975.00	No Data	No Data	Worker	Revised to worker based on aerial imagery
718175.00	4674975.00	No Data	No Data	Worker	Revised to worker based on aerial imagery
718200.00	4674975.00	No Data	No Data	Worker	Revised to worker based on aerial imagery
718225.00	4674975.00	No Data	No Data	Worker	Revised to worker based on aerial imagery
718250.00	4674975.00	No Data	No Data	Worker	Revised to worker based on aerial imagery
718275.00	4674975.00	No Data	No Data	Worker	Revised to worker based on aerial imagery
711900.00	4678950.00	No Data	No Data	Worker	Revised to worker based on aerial imagery
718300.00	4674975.00	No Data	No Data	Worker	Revised to worker based on aerial imagery
718575.00	4674975.00	No Data	City of Lakeview	Worker	Revised based on Lakeview 2018 Zoning Map
718600.00	4674975.00	No Data	City of Lakeview	Worker	Revised based on Lakeview 2018 Zoning Map
718625.00	4674975.00	No Data	City of Lakeview	Worker	Revised based on Lakeview 2018 Zoning Map
718650.00	4674975.00	No Data	City of Lakeview	Worker	Revised based on Lakeview 2018 Zoning Map
718675.00	4674975.00	No Data	City of Lakeview	Worker	Revised based on Lakeview 2018 Zoning Map
718700.00	4674975.00	No Data	City of Lakeview	Residential	Revised based on Lakeview 2018 Zoning Map
718725.00	4674975.00	No Data	City of Lakeview	Residential	Revised based on Lakeview 2018 Zoning Map
718750.00	4674975.00	No Data	City of Lakeview	Residential	Revised based on Lakeview 2018 Zoning Map
718775.00	4674975.00	No Data	City of Lakeview	Residential	Revised based on Lakeview 2018 Zoning Map
712400.00	4678950.00	No Data	No Data	Worker	Revised to worker based on aerial imagery
718800.00	4674975.00	No Data	City of Lakeview	Residential	Revised based on Lakeview 2018 Zoning Map
718825.00	4674975.00	No Data	City of Lakeview	Residential	Revised based on Lakeview 2018 Zoning Map
718850.00	4674975.00	No Data	City of Lakeview	Residential	Revised based on Lakeview 2018 Zoning Map
718875.00	4674975.00	No Data	City of Lakeview	Residential	Revised based on Lakeview 2018 Zoning Map
718900.00	4674975.00	No Data	City of Lakeview	Residential	Revised based on Lakeview 2018 Zoning Map
718925.00	4674975.00	No Data	City of Lakeview	Residential	Revised based on Lakeview 2018 Zoning Map
718950.00	4674975.00	No Data	City of Lakeview	Residential	Revised based on Lakeview 2018 Zoning Map
718975.00	4674975.00	No Data	City of Lakeview	Residential	Revised based on Lakeview 2018 Zoning Map
719000.00	4674975.00	No Data	City of Lakeview	Residential	Revised based on Lakeview 2018 Zoning Map
719025.00	4674975.00	No Data	City of Lakeview	Residential	Revised based on Lakeview 2018 Zoning Map
723900.00	4678950.00	No Data	No Data	Acute	Revised to acute based on aerial imagery
719050.00	4674975.00	No Data	City of Lakeview	Risk not assessed	Right-of-way
719075.00	4674975.00	No Data	City of Lakeview	Residential	Revised based on Lakeview 2018 Zoning Map
719100.00	4674975.00	No Data	City of Lakeview	Residential	Revised based on Lakeview 2018 Zoning Map
719125.00	4674975.00	No Data	City of Lakeview	Residential	Revised based on Lakeview 2018 Zoning Map
719150.00	4674975.00	No Data	City of Lakeview	Residential	Revised based on Lakeview 2018 Zoning Map
719175.00	4674975.00	No Data	City of Lakeview	Residential	Revised based on Lakeview 2018 Zoning Map
719200.00	4674975.00	No Data	City of Lakeview	Residential	Revised based on Lakeview 2018 Zoning Map
719225.00	4674975.00	No Data	City of Lakeview	Residential	Revised based on Lakeview 2018 Zoning Map
719250.00	4674975.00	No Data	City of Lakeview	Residential	Revised based on Lakeview 2018 Zoning Map
719275.00	4674975.00	No Data	City of Lakeview	Residential	Revised based on Lakeview 2018 Zoning Map
726900.00	4665450.00	No Data	No Data	Acute	Revised to acute based on aerial imagery
724400.00	4678950.00	No Data	No Data	Acute	Revised to acute based on aerial imagery
719300.00	4674975.00	No Data	City of Lakeview	Residential	Revised based on Lakeview 2018 Zoning Map
719325.00	4674975.00	No Data	City of Lakeview	Residential	Revised based on Lakeview 2018 Zoning Map
719350.00	4674975.00	No Data	City of Lakeview	Residential	Revised based on Lakeview 2018 Zoning Map
719375.00	4674975.00	No Data	City of Lakeview	Residential	Revised based on Lakeview 2018 Zoning Map
719400.00	4674975.00	No Data	City of Lakeview	Residential	Revised based on Lakeview 2018 Zoning Map
719425.00	4674975.00	No Data	City of Lakeview	Residential	Revised based on Lakeview 2018 Zoning Map
719450.00	4674975.00	No Data	City of Lakeview	Residential	Revised based on Lakeview 2018 Zoning Map
719475.00	4674975.00	No Data	City of Lakeview	Residential	Revised based on Lakeview 2018 Zoning Map
719500.00	4674975.00	No Data	City of Lakeview	Residential	Revised based on Lakeview 2018 Zoning Map
719525.00	4674975.00	No Data	City of Lakeview	Residential	Revised based on Lakeview 2018 Zoning Map
724900.00	4678950.00	No Data	No Data	Acute	Revised to acute based on aerial imagery
719550.00	4674975.00	No Data	City of Lakeview	Residential	Revised based on Lakeview 2018 Zoning Map
719575.00	4674975.00	No Data	City of Lakeview	Residential	Revised based on Lakeview 2018 Zoning Map
719600.00	4674975.00	No Data	City of Lakeview	Residential	Revised based on Lakeview 2018 Zoning Map
719625.00	4674975.00	No Data	City of Lakeview	Residential	Revised based on Lakeview 2018 Zoning Map
719650.00	4674975.00	No Data	City of Lakeview	Residential	Revised based on Lakeview 2018 Zoning Map
719675.00	4674975.00	No Data	City of Lakeview	Residential	Revised based on Lakeview 2018 Zoning Map
719700.00	4674975.00	No Data	City of Lakeview	Residential	Revised based on Lakeview 2018 Zoning Map
717700.00	4675000.00	No Data	City of Lakeview	Worker	Revised based on Lakeview 2018 Zoning Map
717725.00	4675000.00	No Data	City of Lakeview	Worker	Revised based on Lakeview 2018 Zoning Map
717750.00	4675000.00	No Data	City of Lakeview	Worker	Revised based on Lakeview 2018 Zoning Map
725400.00	4678950.00	No Data	No Data	Acute	Revised to acute based on aerial imagery
717775.00	4675000.00	No Data	City of Lakeview	Worker	Revised based on Lakeview 2018 Zoning Map
717800.00	4675000.00	No Data	City of Lakeview	Worker	Revised based on Lakeview 2018 Zoning Map
717825.00	4675000.00	No Data	City of Lakeview	Worker	Revised based on Lakeview 2018 Zoning Map
717850.00	4675000.00	No Data	City of Lakeview	Worker	Revised based on Lakeview 2018 Zoning Map
717875.00	4675000.00	No Data	City of Lakeview	Worker	Revised based on Lakeview 2018 Zoning Map
717900.00	4675000.00	No Data	City of Lakeview	Worker	Revised based on Lakeview 2018 Zoning Map
717925.00	4675000.00	No Data	City of Lakeview	Worker	Revised based on Lakeview 2018 Zoning Map
717950.00	4675000.00	No Data	City of Lakeview	Worker	Revised based on Lakeview 2018 Zoning Map
717975.00	4675000.00	No Data	City of Lakeview	Worker	Revised based on Lakeview 2018 Zoning Map
718000.00	4675000.00	No Data	City of Lakeview	Worker	Revised based on Lakeview 2018 Zoning Map
725900.00	4678950.00	No Data	No Data	Acute	Revised to acute based on aerial imagery
718025.00	4675000.00	No Data	City of Lakeview	Worker	Revised based on Lakeview 2018 Zoning Map
718050.00	4675000.00	No Data	City of Lakeview	Worker	Revised based on Lakeview 2018 Zoning Map
718075.00	4675000.00	No Data	No Data	Worker	Revised to worker based on aerial imagery

Table 4–9
Summary of Revisions to Statewide Zoning
(Crosswalk of All Receptors)
Collins Pine Company — Lakeview, Oregon

UTM Coordinates (m)		Zoning Dataset Used for Exposure Classification		Exposure Type Classification	Reason for Exposure Type Classification Revision
Easting	Northing	Oregon Statewide	City of Lakeview		
718100.00	4675000.00	No Data	No Data	Worker	Revised to worker based on aerial imagery
718125.00	4675000.00	No Data	No Data	Worker	Revised to worker based on aerial imagery
718150.00	4675000.00	No Data	No Data	Worker	Revised to worker based on aerial imagery
718175.00	4675000.00	No Data	No Data	Worker	Revised to worker based on aerial imagery
718200.00	4675000.00	No Data	No Data	Worker	Revised to worker based on aerial imagery
718225.00	4675000.00	No Data	No Data	Worker	Revised to worker based on aerial imagery
718250.00	4675000.00	No Data	No Data	Worker	Revised to worker based on aerial imagery
726400.00	4678950.00	No Data	No Data	Acute	Revised to acute based on aerial imagery
718275.00	4675000.00	No Data	No Data	Worker	Revised to worker based on aerial imagery
718300.00	4675000.00	No Data	No Data	Worker	Revised to worker based on aerial imagery
718575.00	4675000.00	No Data	City of Lakeview	Worker	Revised based on Lakeview 2018 Zoning Map
718600.00	4675000.00	No Data	City of Lakeview	Worker	Revised based on Lakeview 2018 Zoning Map
718625.00	4675000.00	No Data	City of Lakeview	Worker	Revised based on Lakeview 2018 Zoning Map
718650.00	4675000.00	No Data	City of Lakeview	Worker	Revised based on Lakeview 2018 Zoning Map
718675.00	4675000.00	No Data	City of Lakeview	Worker	Revised based on Lakeview 2018 Zoning Map
718700.00	4675000.00	No Data	City of Lakeview	Residential	Revised based on Lakeview 2018 Zoning Map
718725.00	4675000.00	No Data	City of Lakeview	Residential	Revised based on Lakeview 2018 Zoning Map
718750.00	4675000.00	No Data	City of Lakeview	Residential	Revised based on Lakeview 2018 Zoning Map
726900.00	4678950.00	No Data	No Data	Acute	Revised to acute based on aerial imagery
718775.00	4675000.00	No Data	City of Lakeview	Residential	Revised based on Lakeview 2018 Zoning Map
718800.00	4675000.00	No Data	City of Lakeview	Residential	Revised based on Lakeview 2018 Zoning Map
718825.00	4675000.00	No Data	City of Lakeview	Residential	Revised based on Lakeview 2018 Zoning Map
718850.00	4675000.00	No Data	City of Lakeview	Residential	Revised based on Lakeview 2018 Zoning Map
718875.00	4675000.00	No Data	City of Lakeview	Residential	Revised based on Lakeview 2018 Zoning Map
718900.00	4675000.00	No Data	City of Lakeview	Residential	Revised based on Lakeview 2018 Zoning Map
718925.00	4675000.00	No Data	City of Lakeview	Residential	Revised based on Lakeview 2018 Zoning Map
718950.00	4675000.00	No Data	City of Lakeview	Residential	Revised based on Lakeview 2018 Zoning Map
718975.00	4675000.00	No Data	City of Lakeview	Residential	Revised based on Lakeview 2018 Zoning Map
719000.00	4675000.00	No Data	City of Lakeview	Residential	Revised based on Lakeview 2018 Zoning Map
727400.00	4678950.00	No Data	No Data	Acute	Revised to acute based on aerial imagery
719025.00	4675000.00	No Data	City of Lakeview	Residential	Revised based on Lakeview 2018 Zoning Map
719050.00	4675000.00	No Data	City of Lakeview	Risk not assessed	Right-of-way
719075.00	4675000.00	No Data	City of Lakeview	Residential	Revised based on Lakeview 2018 Zoning Map
719100.00	4675000.00	No Data	City of Lakeview	Residential	Revised based on Lakeview 2018 Zoning Map
719125.00	4675000.00	No Data	City of Lakeview	Residential	Revised based on Lakeview 2018 Zoning Map
719150.00	4675000.00	No Data	City of Lakeview	Residential	Revised based on Lakeview 2018 Zoning Map
719175.00	4675000.00	No Data	City of Lakeview	Residential	Revised based on Lakeview 2018 Zoning Map
719200.00	4675000.00	No Data	City of Lakeview	Residential	Revised based on Lakeview 2018 Zoning Map
719225.00	4675000.00	No Data	City of Lakeview	Residential	Revised based on Lakeview 2018 Zoning Map
719250.00	4675000.00	No Data	City of Lakeview	Residential	Revised based on Lakeview 2018 Zoning Map
727900.00	4678950.00	No Data	No Data	Acute	Revised to acute based on aerial imagery
719275.00	4675000.00	No Data	City of Lakeview	Residential	Revised based on Lakeview 2018 Zoning Map
719300.00	4675000.00	No Data	City of Lakeview	Residential	Revised based on Lakeview 2018 Zoning Map
719325.00	4675000.00	No Data	City of Lakeview	Residential	Revised based on Lakeview 2018 Zoning Map
719350.00	4675000.00	No Data	City of Lakeview	Residential	Revised based on Lakeview 2018 Zoning Map
719375.00	4675000.00	No Data	City of Lakeview	Residential	Revised based on Lakeview 2018 Zoning Map
719400.00	4675000.00	No Data	City of Lakeview	Residential	Revised based on Lakeview 2018 Zoning Map
719425.00	4675000.00	No Data	City of Lakeview	Residential	Revised based on Lakeview 2018 Zoning Map
719450.00	4675000.00	No Data	City of Lakeview	Residential	Revised based on Lakeview 2018 Zoning Map
719475.00	4675000.00	No Data	City of Lakeview	Residential	Revised based on Lakeview 2018 Zoning Map
719500.00	4675000.00	No Data	City of Lakeview	Residential	Revised based on Lakeview 2018 Zoning Map
728400.00	4678950.00	No Data	No Data	Acute	Revised to acute based on aerial imagery
719525.00	4675000.00	No Data	City of Lakeview	Residential	Revised based on Lakeview 2018 Zoning Map
719550.00	4675000.00	No Data	City of Lakeview	Residential	Revised based on Lakeview 2018 Zoning Map
719575.00	4675000.00	No Data	City of Lakeview	Residential	Revised based on Lakeview 2018 Zoning Map
719600.00	4675000.00	No Data	City of Lakeview	Residential	Revised based on Lakeview 2018 Zoning Map
719625.00	4675000.00	No Data	City of Lakeview	Residential	Revised based on Lakeview 2018 Zoning Map
719650.00	4675000.00	No Data	City of Lakeview	Residential	Revised based on Lakeview 2018 Zoning Map
719675.00	4675000.00	No Data	City of Lakeview	Residential	Revised based on Lakeview 2018 Zoning Map
719700.00	4675000.00	No Data	City of Lakeview	Residential	Revised based on Lakeview 2018 Zoning Map
717700.00	4675025.00	No Data	City of Lakeview	Worker	Revised based on Lakeview 2018 Zoning Map
717725.00	4675025.00	No Data	City of Lakeview	Worker	Revised based on Lakeview 2018 Zoning Map
728900.00	4678950.00	No Data	No Data	Acute	Revised to acute based on aerial imagery
717750.00	4675025.00	No Data	City of Lakeview	Worker	Revised based on Lakeview 2018 Zoning Map
717775.00	4675025.00	No Data	City of Lakeview	Worker	Revised based on Lakeview 2018 Zoning Map
717800.00	4675025.00	No Data	City of Lakeview	Worker	Revised based on Lakeview 2018 Zoning Map
717825.00	4675025.00	No Data	City of Lakeview	Worker	Revised based on Lakeview 2018 Zoning Map
717850.00	4675025.00	No Data	City of Lakeview	Worker	Revised based on Lakeview 2018 Zoning Map
717875.00	4675025.00	No Data	City of Lakeview	Worker	Revised based on Lakeview 2018 Zoning Map
717900.00	4675025.00	No Data	City of Lakeview	Worker	Revised based on Lakeview 2018 Zoning Map
717925.00	4675025.00	No Data	City of Lakeview	Worker	Revised based on Lakeview 2018 Zoning Map
717950.00	4675025.00	No Data	City of Lakeview	Worker	Revised based on Lakeview 2018 Zoning Map
717975.00	4675025.00	No Data	City of Lakeview	Worker	Revised based on Lakeview 2018 Zoning Map
727400.00	4665450.00	No Data	No Data	Acute	Revised to acute based on aerial imagery
707900.00	4679450.00	No Data	No Data	Acute	Revised to acute based on aerial imagery
718000.00	4675025.00	No Data	City of Lakeview	Worker	Revised based on Lakeview 2018 Zoning Map
718025.00	4675025.00	No Data	City of Lakeview	Worker	Revised based on Lakeview 2018 Zoning Map
718050.00	4675025.00	No Data	City of Lakeview	Worker	Revised based on Lakeview 2018 Zoning Map
718075.00	4675025.00	No Data	No Data	Worker	Revised to worker based on aerial imagery
718100.00	4675025.00	No Data	No Data	Worker	Revised to worker based on aerial imagery
718125.00	4675025.00	No Data	No Data	Worker	Revised to worker based on aerial imagery
718150.00	4675025.00	No Data	No Data	Worker	Revised to worker based on aerial imagery
718175.00	4675025.00	No Data	No Data	Worker	Revised to worker based on aerial imagery
718200.00	4675025.00	No Data	No Data	Worker	Revised to worker based on aerial imagery
718225.00	4675025.00	No Data	No Data	Worker	Revised to worker based on aerial imagery
708400.00	4679450.00	No Data	No Data	Acute	Revised to acute based on aerial imagery
718250.00	4675025.00	No Data	No Data	Worker	Revised to worker based on aerial imagery
718275.00	4675025.00	No Data	No Data	Worker	Revised to worker based on aerial imagery
718300.00	4675025.00	No Data	No Data	Worker	Revised to worker based on aerial imagery
718700.00	4675025.00	No Data	City of Lakeview	Residential	Revised based on Lakeview 2018 Zoning Map
718725.00	4675025.00	No Data	City of Lakeview	Residential	Revised based on Lakeview 2018 Zoning Map
718750.00	4675025.00	No Data	City of Lakeview	Residential	Revised based on Lakeview 2018 Zoning Map
718775.00	4675025.00	No Data	City of Lakeview	Residential	Revised based on Lakeview 2018 Zoning Map
718800.00	4675025.00	No Data	City of Lakeview	Residential	Revised based on Lakeview 2018 Zoning Map
718825.00	4675025.00	No Data	City of Lakeview	Residential	Revised based on Lakeview 2018 Zoning Map
718850.00	4675025.00	No Data	City of Lakeview	Residential	Revised based on Lakeview 2018 Zoning Map

Table 4–9
Summary of Revisions to Statewide Zoning
(Crosswalk of All Receptors)
Collins Pine Company — Lakeview, Oregon

UTM Coordinates (m)		Zoning Dataset Used for Exposure Classification		Exposure Type Classification	Reason for Exposure Type Classification Revision
Easting	Northing	Oregon Statewide	City of Lakeview		
708900.00	4679450.00	No Data	No Data	Acute	Revised to acute based on aerial imagery
718875.00	4675025.00	No Data	City of Lakeview	Residential	Revised based on Lakeview 2018 Zoning Map
718900.00	4675025.00	No Data	City of Lakeview	Residential	Revised based on Lakeview 2018 Zoning Map
718925.00	4675025.00	No Data	City of Lakeview	Residential	Revised based on Lakeview 2018 Zoning Map
718950.00	4675025.00	No Data	City of Lakeview	Residential	Revised based on Lakeview 2018 Zoning Map
718975.00	4675025.00	No Data	City of Lakeview	Residential	Revised based on Lakeview 2018 Zoning Map
719000.00	4675025.00	No Data	City of Lakeview	Residential	Revised based on Lakeview 2018 Zoning Map
719025.00	4675025.00	No Data	City of Lakeview	Residential	Revised based on Lakeview 2018 Zoning Map
719050.00	4675025.00	No Data	City of Lakeview	Risk not assessed	Right-of-way
719075.00	4675025.00	No Data	City of Lakeview	Residential	Revised based on Lakeview 2018 Zoning Map
719100.00	4675025.00	No Data	City of Lakeview	Residential	Revised based on Lakeview 2018 Zoning Map
709400.00	4679450.00	No Data	No Data	Acute	Revised to acute based on aerial imagery
719125.00	4675025.00	No Data	City of Lakeview	Residential	Revised based on Lakeview 2018 Zoning Map
719150.00	4675025.00	No Data	City of Lakeview	Residential	Revised based on Lakeview 2018 Zoning Map
719175.00	4675025.00	No Data	City of Lakeview	Residential	Revised based on Lakeview 2018 Zoning Map
719200.00	4675025.00	No Data	City of Lakeview	Residential	Revised based on Lakeview 2018 Zoning Map
719225.00	4675025.00	No Data	City of Lakeview	Residential	Revised based on Lakeview 2018 Zoning Map
719250.00	4675025.00	No Data	City of Lakeview	Residential	Revised based on Lakeview 2018 Zoning Map
719275.00	4675025.00	No Data	City of Lakeview	Residential	Revised based on Lakeview 2018 Zoning Map
719300.00	4675025.00	No Data	City of Lakeview	Residential	Revised based on Lakeview 2018 Zoning Map
719325.00	4675025.00	No Data	City of Lakeview	Residential	Revised based on Lakeview 2018 Zoning Map
719350.00	4675025.00	No Data	City of Lakeview	Residential	Revised based on Lakeview 2018 Zoning Map
709900.00	4679450.00	No Data	No Data	Acute	Revised to acute based on aerial imagery
719375.00	4675025.00	No Data	City of Lakeview	Residential	Revised based on Lakeview 2018 Zoning Map
719400.00	4675025.00	No Data	City of Lakeview	Residential	Revised based on Lakeview 2018 Zoning Map
719425.00	4675025.00	No Data	City of Lakeview	Residential	Revised based on Lakeview 2018 Zoning Map
719450.00	4675025.00	No Data	City of Lakeview	Residential	Revised based on Lakeview 2018 Zoning Map
719475.00	4675025.00	No Data	City of Lakeview	Residential	Revised based on Lakeview 2018 Zoning Map
719500.00	4675025.00	No Data	City of Lakeview	Residential	Revised based on Lakeview 2018 Zoning Map
719525.00	4675025.00	No Data	City of Lakeview	Residential	Revised based on Lakeview 2018 Zoning Map
719550.00	4675025.00	No Data	City of Lakeview	Residential	Revised based on Lakeview 2018 Zoning Map
719575.00	4675025.00	No Data	City of Lakeview	Residential	Revised based on Lakeview 2018 Zoning Map
719600.00	4675025.00	No Data	City of Lakeview	Residential	Revised based on Lakeview 2018 Zoning Map
710400.00	4679450.00	No Data	No Data	Worker	Revised to worker based on aerial imagery
719625.00	4675025.00	No Data	City of Lakeview	Residential	Revised based on Lakeview 2018 Zoning Map
719650.00	4675025.00	No Data	City of Lakeview	Residential	Revised based on Lakeview 2018 Zoning Map
719675.00	4675025.00	No Data	City of Lakeview	Residential	Revised based on Lakeview 2018 Zoning Map
719700.00	4675025.00	No Data	City of Lakeview	Residential	Revised based on Lakeview 2018 Zoning Map
717700.00	4675050.00	No Data	City of Lakeview	Worker	Revised based on Lakeview 2018 Zoning Map
717725.00	4675050.00	No Data	City of Lakeview	Worker	Revised based on Lakeview 2018 Zoning Map
717750.00	4675050.00	No Data	City of Lakeview	Worker	Revised based on Lakeview 2018 Zoning Map
717775.00	4675050.00	No Data	City of Lakeview	Worker	Revised based on Lakeview 2018 Zoning Map
717800.00	4675050.00	No Data	City of Lakeview	Worker	Revised based on Lakeview 2018 Zoning Map
717825.00	4675050.00	No Data	City of Lakeview	Worker	Revised based on Lakeview 2018 Zoning Map
710900.00	4679450.00	No Data	No Data	Acute	Revised to acute based on aerial imagery
717850.00	4675050.00	No Data	City of Lakeview	Worker	Revised based on Lakeview 2018 Zoning Map
717875.00	4675050.00	No Data	City of Lakeview	Worker	Revised based on Lakeview 2018 Zoning Map
717900.00	4675050.00	No Data	City of Lakeview	Worker	Revised based on Lakeview 2018 Zoning Map
717925.00	4675050.00	No Data	City of Lakeview	Worker	Revised based on Lakeview 2018 Zoning Map
717950.00	4675050.00	No Data	City of Lakeview	Worker	Revised based on Lakeview 2018 Zoning Map
717975.00	4675050.00	No Data	City of Lakeview	Worker	Revised based on Lakeview 2018 Zoning Map
718000.00	4675050.00	No Data	City of Lakeview	Worker	Revised based on Lakeview 2018 Zoning Map
718025.00	4675050.00	No Data	City of Lakeview	Worker	Revised based on Lakeview 2018 Zoning Map
718050.00	4675050.00	No Data	City of Lakeview	Worker	Revised based on Lakeview 2018 Zoning Map
718075.00	4675050.00	No Data	No Data	Worker	Revised to worker based on aerial imagery
711400.00	4679450.00	No Data	No Data	Acute	Revised to acute based on aerial imagery
718100.00	4675050.00	No Data	No Data	Worker	Revised to worker based on aerial imagery
718125.00	4675050.00	No Data	No Data	Worker	Revised to worker based on aerial imagery
718150.00	4675050.00	No Data	No Data	Worker	Revised to worker based on aerial imagery
718175.00	4675050.00	No Data	No Data	Worker	Revised to worker based on aerial imagery
718200.00	4675050.00	No Data	No Data	Worker	Revised to worker based on aerial imagery
718225.00	4675050.00	No Data	No Data	Worker	Revised to worker based on aerial imagery
718250.00	4675050.00	No Data	No Data	Worker	Revised to worker based on aerial imagery
718275.00	4675050.00	No Data	No Data	Worker	Revised to worker based on aerial imagery
718300.00	4675050.00	No Data	No Data	Worker	Revised to worker based on aerial imagery
718700.00	4675050.00	No Data	City of Lakeview	Risk not assessed	Right-of-way
711900.00	4679450.00	No Data	No Data	Residential	Revised to residential based on aerial imagery
718725.00	4675050.00	No Data	City of Lakeview	Residential	Revised based on Lakeview 2018 Zoning Map
718750.00	4675050.00	No Data	City of Lakeview	Residential	Revised based on Lakeview 2018 Zoning Map
718775.00	4675050.00	No Data	City of Lakeview	Residential	Revised based on Lakeview 2018 Zoning Map
718800.00	4675050.00	No Data	City of Lakeview	Residential	Revised based on Lakeview 2018 Zoning Map
718825.00	4675050.00	No Data	City of Lakeview	Residential	Revised based on Lakeview 2018 Zoning Map
718850.00	4675050.00	No Data	City of Lakeview	Residential	Revised based on Lakeview 2018 Zoning Map
718875.00	4675050.00	No Data	City of Lakeview	Residential	Revised based on Lakeview 2018 Zoning Map
718900.00	4675050.00	No Data	City of Lakeview	Residential	Revised based on Lakeview 2018 Zoning Map
718925.00	4675050.00	No Data	City of Lakeview	Residential	Revised based on Lakeview 2018 Zoning Map
718950.00	4675050.00	No Data	City of Lakeview	Residential	Revised based on Lakeview 2018 Zoning Map
712400.00	4679450.00	No Data	No Data	Acute	Revised to acute based on aerial imagery
718975.00	4675050.00	No Data	City of Lakeview	Residential	Revised based on Lakeview 2018 Zoning Map
719000.00	4675050.00	No Data	City of Lakeview	Residential	Revised based on Lakeview 2018 Zoning Map
719025.00	4675050.00	No Data	City of Lakeview	Residential	Revised based on Lakeview 2018 Zoning Map
719050.00	4675050.00	No Data	City of Lakeview	Residential	Revised based on Lakeview 2018 Zoning Map
719075.00	4675050.00	No Data	City of Lakeview	Residential	Revised based on Lakeview 2018 Zoning Map
719100.00	4675050.00	No Data	City of Lakeview	Residential	Revised based on Lakeview 2018 Zoning Map
719125.00	4675050.00	No Data	City of Lakeview	Residential	Revised based on Lakeview 2018 Zoning Map
719150.00	4675050.00	No Data	City of Lakeview	Residential	Revised based on Lakeview 2018 Zoning Map
719175.00	4675050.00	No Data	City of Lakeview	Residential	Revised based on Lakeview 2018 Zoning Map
719200.00	4675050.00	No Data	City of Lakeview	Residential	Revised based on Lakeview 2018 Zoning Map
727900.00	4665450.00	No Data	No Data	Acute	Revised to acute based on aerial imagery
723900.00	4679450.00	No Data	No Data	Acute	Revised to acute based on aerial imagery
719225.00	4675050.00	No Data	City of Lakeview	Residential	Revised based on Lakeview 2018 Zoning Map
719250.00	4675050.00	No Data	City of Lakeview	Residential	Revised based on Lakeview 2018 Zoning Map
719275.00	4675050.00	No Data	City of Lakeview	Residential	Revised based on Lakeview 2018 Zoning Map
719300.00	4675050.00	No Data	City of Lakeview	Residential	Revised based on Lakeview 2018 Zoning Map
719325.00	4675050.00	No Data	City of Lakeview	Residential	Revised based on Lakeview 2018 Zoning Map
719350.00	4675050.00	No Data	City of Lakeview	Residential	Revised based on Lakeview 2018 Zoning Map

Table 4–9
Summary of Revisions to Statewide Zoning
(Crosswalk of All Receptors)
Collins Pine Company — Lakeview, Oregon

UTM Coordinates (m)		Zoning Dataset Used for Exposure Classification		Exposure Type Classification	Reason for Exposure Type Classification Revision
Easting	Northing	Oregon Statewide	City of Lakeview		
719375.00	4675050.00	No Data	City of Lakeview	Residential	Revised based on Lakeview 2018 Zoning Map
719400.00	4675050.00	No Data	City of Lakeview	Residential	Revised based on Lakeview 2018 Zoning Map
719425.00	4675050.00	No Data	City of Lakeview	Residential	Revised based on Lakeview 2018 Zoning Map
719450.00	4675050.00	No Data	City of Lakeview	Residential	Revised based on Lakeview 2018 Zoning Map
724400.00	4679450.00	No Data	No Data	Acute	Revised to acute based on aerial imagery
719475.00	4675050.00	No Data	City of Lakeview	Residential	Revised based on Lakeview 2018 Zoning Map
719500.00	4675050.00	No Data	City of Lakeview	Residential	Revised based on Lakeview 2018 Zoning Map
719525.00	4675050.00	No Data	City of Lakeview	Residential	Revised based on Lakeview 2018 Zoning Map
719550.00	4675050.00	No Data	City of Lakeview	Residential	Revised based on Lakeview 2018 Zoning Map
719575.00	4675050.00	No Data	City of Lakeview	Residential	Revised based on Lakeview 2018 Zoning Map
719600.00	4675050.00	No Data	City of Lakeview	Residential	Revised based on Lakeview 2018 Zoning Map
719625.00	4675050.00	No Data	City of Lakeview	Residential	Revised based on Lakeview 2018 Zoning Map
719650.00	4675050.00	No Data	City of Lakeview	Residential	Revised based on Lakeview 2018 Zoning Map
719675.00	4675050.00	No Data	City of Lakeview	Residential	Revised based on Lakeview 2018 Zoning Map
719700.00	4675050.00	No Data	City of Lakeview	Residential	Revised based on Lakeview 2018 Zoning Map
724900.00	4679450.00	No Data	No Data	Acute	Revised to acute based on aerial imagery
717700.00	4675075.00	No Data	City of Lakeview	Worker	Revised based on Lakeview 2018 Zoning Map
717725.00	4675075.00	No Data	City of Lakeview	Worker	Revised based on Lakeview 2018 Zoning Map
717750.00	4675075.00	No Data	City of Lakeview	Worker	Revised based on Lakeview 2018 Zoning Map
717775.00	4675075.00	No Data	City of Lakeview	Worker	Revised based on Lakeview 2018 Zoning Map
717800.00	4675075.00	No Data	City of Lakeview	Worker	Revised based on Lakeview 2018 Zoning Map
717825.00	4675075.00	No Data	City of Lakeview	Worker	Revised based on Lakeview 2018 Zoning Map
717850.00	4675075.00	No Data	City of Lakeview	Worker	Revised based on Lakeview 2018 Zoning Map
717875.00	4675075.00	No Data	City of Lakeview	Worker	Revised based on Lakeview 2018 Zoning Map
717900.00	4675075.00	No Data	City of Lakeview	Worker	Revised based on Lakeview 2018 Zoning Map
717925.00	4675075.00	No Data	City of Lakeview	Worker	Revised based on Lakeview 2018 Zoning Map
725400.00	4679450.00	No Data	No Data	Acute	Revised to acute based on aerial imagery
717950.00	4675075.00	No Data	City of Lakeview	Worker	Revised based on Lakeview 2018 Zoning Map
717975.00	4675075.00	No Data	City of Lakeview	Worker	Revised based on Lakeview 2018 Zoning Map
718000.00	4675075.00	No Data	City of Lakeview	Worker	Revised based on Lakeview 2018 Zoning Map
718025.00	4675075.00	No Data	City of Lakeview	Worker	Revised based on Lakeview 2018 Zoning Map
718050.00	4675075.00	No Data	City of Lakeview	Worker	Revised based on Lakeview 2018 Zoning Map
718075.00	4675075.00	No Data	No Data	Worker	Revised to worker based on aerial imagery
718100.00	4675075.00	No Data	No Data	Worker	Revised to worker based on aerial imagery
718125.00	4675075.00	No Data	No Data	Worker	Revised to worker based on aerial imagery
718150.00	4675075.00	No Data	No Data	Worker	Revised to worker based on aerial imagery
718175.00	4675075.00	No Data	No Data	Worker	Revised to worker based on aerial imagery
725900.00	4679450.00	No Data	No Data	Acute	Revised to acute based on aerial imagery
718200.00	4675075.00	No Data	No Data	Worker	Revised to worker based on aerial imagery
718225.00	4675075.00	No Data	No Data	Worker	Revised to worker based on aerial imagery
718250.00	4675075.00	No Data	No Data	Worker	Revised to worker based on aerial imagery
718275.00	4675075.00	No Data	No Data	Worker	Revised to worker based on aerial imagery
718300.00	4675075.00	No Data	No Data	Worker	Revised to worker based on aerial imagery
718700.00	4675075.00	No Data	City of Lakeview	Risk not assessed	Right-of-way
718725.00	4675075.00	No Data	City of Lakeview	Residential	Revised based on Lakeview 2018 Zoning Map
718750.00	4675075.00	No Data	City of Lakeview	Residential	Revised based on Lakeview 2018 Zoning Map
718775.00	4675075.00	No Data	City of Lakeview	Residential	Revised based on Lakeview 2018 Zoning Map
718800.00	4675075.00	No Data	City of Lakeview	Residential	Revised based on Lakeview 2018 Zoning Map
726400.00	4679450.00	No Data	No Data	Acute	Revised to acute based on aerial imagery
718825.00	4675075.00	No Data	City of Lakeview	Residential	Revised based on Lakeview 2018 Zoning Map
718850.00	4675075.00	No Data	City of Lakeview	Residential	Revised based on Lakeview 2018 Zoning Map
718875.00	4675075.00	No Data	City of Lakeview	Residential	Revised based on Lakeview 2018 Zoning Map
718900.00	4675075.00	No Data	City of Lakeview	Residential	Revised based on Lakeview 2018 Zoning Map
718925.00	4675075.00	No Data	City of Lakeview	Residential	Revised based on Lakeview 2018 Zoning Map
718950.00	4675075.00	No Data	City of Lakeview	Residential	Revised based on Lakeview 2018 Zoning Map
718975.00	4675075.00	No Data	City of Lakeview	Residential	Revised based on Lakeview 2018 Zoning Map
719000.00	4675075.00	No Data	City of Lakeview	Residential	Revised based on Lakeview 2018 Zoning Map
719025.00	4675075.00	No Data	City of Lakeview	Residential	Revised based on Lakeview 2018 Zoning Map
719050.00	4675075.00	No Data	City of Lakeview	Residential	Revised based on Lakeview 2018 Zoning Map
726900.00	4679450.00	No Data	No Data	Acute	Revised to acute based on aerial imagery
719075.00	4675075.00	No Data	City of Lakeview	Residential	Revised based on Lakeview 2018 Zoning Map
719100.00	4675075.00	No Data	City of Lakeview	Residential	Revised based on Lakeview 2018 Zoning Map
719125.00	4675075.00	No Data	City of Lakeview	Residential	Revised based on Lakeview 2018 Zoning Map
719150.00	4675075.00	No Data	City of Lakeview	Residential	Revised based on Lakeview 2018 Zoning Map
719175.00	4675075.00	No Data	City of Lakeview	Residential	Revised based on Lakeview 2018 Zoning Map
719200.00	4675075.00	No Data	City of Lakeview	Residential	Revised based on Lakeview 2018 Zoning Map
719225.00	4675075.00	No Data	City of Lakeview	Residential	Revised based on Lakeview 2018 Zoning Map
719250.00	4675075.00	No Data	City of Lakeview	Residential	Revised based on Lakeview 2018 Zoning Map
719275.00	4675075.00	No Data	City of Lakeview	Residential	Revised based on Lakeview 2018 Zoning Map
719300.00	4675075.00	No Data	City of Lakeview	Residential	Revised based on Lakeview 2018 Zoning Map
727400.00	4679450.00	No Data	No Data	Acute	Revised to acute based on aerial imagery
719325.00	4675075.00	No Data	City of Lakeview	Residential	Revised based on Lakeview 2018 Zoning Map
719350.00	4675075.00	No Data	City of Lakeview	Residential	Revised based on Lakeview 2018 Zoning Map
719375.00	4675075.00	No Data	City of Lakeview	Residential	Revised based on Lakeview 2018 Zoning Map
719400.00	4675075.00	No Data	City of Lakeview	Residential	Revised based on Lakeview 2018 Zoning Map
719425.00	4675075.00	No Data	City of Lakeview	Residential	Revised based on Lakeview 2018 Zoning Map
719450.00	4675075.00	No Data	City of Lakeview	Residential	Revised based on Lakeview 2018 Zoning Map
719475.00	4675075.00	No Data	City of Lakeview	Residential	Revised based on Lakeview 2018 Zoning Map
719500.00	4675075.00	No Data	City of Lakeview	Residential	Revised based on Lakeview 2018 Zoning Map
719525.00	4675075.00	No Data	City of Lakeview	Residential	Revised based on Lakeview 2018 Zoning Map
719550.00	4675075.00	No Data	City of Lakeview	Residential	Revised based on Lakeview 2018 Zoning Map
727900.00	4679450.00	No Data	No Data	Acute	Revised to acute based on aerial imagery
719575.00	4675075.00	No Data	City of Lakeview	Residential	Revised based on Lakeview 2018 Zoning Map
719600.00	4675075.00	No Data	City of Lakeview	Residential	Revised based on Lakeview 2018 Zoning Map
719625.00	4675075.00	No Data	City of Lakeview	Residential	Revised based on Lakeview 2018 Zoning Map
719650.00	4675075.00	No Data	City of Lakeview	Residential	Revised based on Lakeview 2018 Zoning Map
719675.00	4675075.00	No Data	City of Lakeview	Residential	Revised based on Lakeview 2018 Zoning Map
719700.00	4675075.00	No Data	City of Lakeview	Residential	Revised based on Lakeview 2018 Zoning Map
717700.00	4675100.00	No Data	City of Lakeview	Worker	Revised based on Lakeview 2018 Zoning Map
717725.00	4675100.00	No Data	City of Lakeview	Worker	Revised based on Lakeview 2018 Zoning Map
717750.00	4675100.00	No Data	City of Lakeview	Worker	Revised based on Lakeview 2018 Zoning Map
717775.00	4675100.00	No Data	City of Lakeview	Worker	Revised based on Lakeview 2018 Zoning Map
728400.00	4679450.00	No Data	No Data	Acute	Revised to acute based on aerial imagery
717800.00	4675100.00	No Data	City of Lakeview	Worker	Revised based on Lakeview 2018 Zoning Map
717825.00	4675100.00	No Data	City of Lakeview	Worker	Revised based on Lakeview 2018 Zoning Map
717850.00	4675100.00	No Data	City of Lakeview	Worker	Revised based on Lakeview 2018 Zoning Map

Table 4–9
Summary of Revisions to Statewide Zoning
(Crosswalk of All Receptors)
Collins Pine Company — Lakeview, Oregon

UTM Coordinates (m)		Zoning Dataset Used for Exposure Classification		Exposure Type Classification	Reason for Exposure Type Classification Revision
Easting	Northing	Oregon Statewide	City of Lakeview		
717875.00	4675100.00	No Data	City of Lakeview	Worker	Revised based on Lakeview 2018 Zoning Map
717900.00	4675100.00	No Data	City of Lakeview	Worker	Revised based on Lakeview 2018 Zoning Map
717925.00	4675100.00	No Data	City of Lakeview	Worker	Revised based on Lakeview 2018 Zoning Map
717950.00	4675100.00	No Data	City of Lakeview	Worker	Revised based on Lakeview 2018 Zoning Map
717975.00	4675100.00	No Data	City of Lakeview	Worker	Revised based on Lakeview 2018 Zoning Map
718000.00	4675100.00	No Data	City of Lakeview	Worker	Revised based on Lakeview 2018 Zoning Map
718025.00	4675100.00	No Data	City of Lakeview	Worker	Revised based on Lakeview 2018 Zoning Map
728400.00	4665450.00	No Data	No Data	Acute	Revised to acute based on aerial imagery
728900.00	4679450.00	No Data	No Data	Acute	Revised to acute based on aerial imagery
718050.00	4675100.00	No Data	City of Lakeview	Worker	Revised based on Lakeview 2018 Zoning Map
718075.00	4675100.00	No Data	No Data	Worker	Revised to worker based on aerial imagery
718100.00	4675100.00	No Data	No Data	Worker	Revised to worker based on aerial imagery
718125.00	4675100.00	No Data	No Data	Worker	Revised to worker based on aerial imagery
718150.00	4675100.00	No Data	No Data	Worker	Revised to worker based on aerial imagery
718175.00	4675100.00	No Data	No Data	Worker	Revised to worker based on aerial imagery
718200.00	4675100.00	No Data	No Data	Worker	Revised to worker based on aerial imagery
718225.00	4675100.00	No Data	No Data	Worker	Revised to worker based on aerial imagery
718250.00	4675100.00	No Data	No Data	Worker	Revised to worker based on aerial imagery
718275.00	4675100.00	No Data	No Data	Worker	Revised to worker based on aerial imagery
707900.00	4679950.00	No Data	No Data	Acute	Revised to acute based on aerial imagery
718300.00	4675100.00	No Data	No Data	Worker	Revised to worker based on aerial imagery
718700.00	4675100.00	No Data	City of Lakeview	Risk not assessed	Right-of-way
718725.00	4675100.00	No Data	City of Lakeview	Residential	Revised based on Lakeview 2018 Zoning Map
718750.00	4675100.00	No Data	City of Lakeview	Residential	Revised based on Lakeview 2018 Zoning Map
718775.00	4675100.00	No Data	City of Lakeview	Residential	Revised based on Lakeview 2018 Zoning Map
718800.00	4675100.00	No Data	City of Lakeview	Residential	Revised based on Lakeview 2018 Zoning Map
718825.00	4675100.00	No Data	City of Lakeview	Residential	Revised based on Lakeview 2018 Zoning Map
718850.00	4675100.00	No Data	City of Lakeview	Residential	Revised based on Lakeview 2018 Zoning Map
718875.00	4675100.00	No Data	City of Lakeview	Residential	Revised based on Lakeview 2018 Zoning Map
718900.00	4675100.00	No Data	City of Lakeview	Residential	Revised based on Lakeview 2018 Zoning Map
708400.00	4679950.00	No Data	No Data	Acute	Revised to acute based on aerial imagery
718925.00	4675100.00	No Data	City of Lakeview	Residential	Revised based on Lakeview 2018 Zoning Map
718950.00	4675100.00	No Data	City of Lakeview	Residential	Revised based on Lakeview 2018 Zoning Map
718975.00	4675100.00	No Data	City of Lakeview	Residential	Revised based on Lakeview 2018 Zoning Map
719000.00	4675100.00	No Data	City of Lakeview	Residential	Revised based on Lakeview 2018 Zoning Map
719025.00	4675100.00	No Data	City of Lakeview	Risk not assessed	Right-of-way
719050.00	4675100.00	No Data	City of Lakeview	Residential	Revised based on Lakeview 2018 Zoning Map
719075.00	4675100.00	No Data	City of Lakeview	Residential	Revised based on Lakeview 2018 Zoning Map
719100.00	4675100.00	No Data	City of Lakeview	Residential	Revised based on Lakeview 2018 Zoning Map
719125.00	4675100.00	No Data	City of Lakeview	Residential	Revised based on Lakeview 2018 Zoning Map
719150.00	4675100.00	No Data	City of Lakeview	Residential	Revised based on Lakeview 2018 Zoning Map
708900.00	4679950.00	No Data	No Data	Acute	Revised to acute based on aerial imagery
719175.00	4675100.00	No Data	City of Lakeview	Residential	Revised based on Lakeview 2018 Zoning Map
719200.00	4675100.00	No Data	City of Lakeview	Residential	Revised based on Lakeview 2018 Zoning Map
719225.00	4675100.00	No Data	City of Lakeview	Residential	Revised based on Lakeview 2018 Zoning Map
719250.00	4675100.00	No Data	City of Lakeview	Residential	Revised based on Lakeview 2018 Zoning Map
719275.00	4675100.00	No Data	City of Lakeview	Residential	Revised based on Lakeview 2018 Zoning Map
719300.00	4675100.00	No Data	City of Lakeview	Residential	Revised based on Lakeview 2018 Zoning Map
719325.00	4675100.00	No Data	City of Lakeview	Residential	Revised based on Lakeview 2018 Zoning Map
719350.00	4675100.00	No Data	City of Lakeview	Residential	Revised based on Lakeview 2018 Zoning Map
719375.00	4675100.00	No Data	City of Lakeview	Residential	Revised based on Lakeview 2018 Zoning Map
719400.00	4675100.00	No Data	City of Lakeview	Residential	Revised based on Lakeview 2018 Zoning Map
709400.00	4679950.00	No Data	No Data	Acute	Revised to acute based on aerial imagery
719425.00	4675100.00	No Data	City of Lakeview	Residential	Revised based on Lakeview 2018 Zoning Map
719450.00	4675100.00	No Data	City of Lakeview	Residential	Revised based on Lakeview 2018 Zoning Map
719475.00	4675100.00	No Data	City of Lakeview	Residential	Revised based on Lakeview 2018 Zoning Map
719500.00	4675100.00	No Data	City of Lakeview	Residential	Revised based on Lakeview 2018 Zoning Map
719525.00	4675100.00	No Data	City of Lakeview	Residential	Revised based on Lakeview 2018 Zoning Map
719550.00	4675100.00	No Data	City of Lakeview	Residential	Revised based on Lakeview 2018 Zoning Map
719575.00	4675100.00	No Data	City of Lakeview	Residential	Revised based on Lakeview 2018 Zoning Map
719600.00	4675100.00	No Data	City of Lakeview	Residential	Revised based on Lakeview 2018 Zoning Map
719625.00	4675100.00	No Data	City of Lakeview	Residential	Revised based on Lakeview 2018 Zoning Map
719650.00	4675100.00	No Data	City of Lakeview	Residential	Revised based on Lakeview 2018 Zoning Map
709900.00	4679950.00	No Data	No Data	Acute	Revised to acute based on aerial imagery
719675.00	4675100.00	No Data	City of Lakeview	Residential	Revised based on Lakeview 2018 Zoning Map
719700.00	4675100.00	No Data	City of Lakeview	Residential	Revised based on Lakeview 2018 Zoning Map
717700.00	4675125.00	No Data	City of Lakeview	Worker	Revised based on Lakeview 2018 Zoning Map
717725.00	4675125.00	No Data	City of Lakeview	Worker	Revised based on Lakeview 2018 Zoning Map
717750.00	4675125.00	No Data	City of Lakeview	Worker	Revised based on Lakeview 2018 Zoning Map
717775.00	4675125.00	No Data	City of Lakeview	Worker	Revised based on Lakeview 2018 Zoning Map
717800.00	4675125.00	No Data	City of Lakeview	Worker	Revised based on Lakeview 2018 Zoning Map
717825.00	4675125.00	No Data	City of Lakeview	Worker	Revised based on Lakeview 2018 Zoning Map
717850.00	4675125.00	No Data	City of Lakeview	Worker	Revised based on Lakeview 2018 Zoning Map
717875.00	4675125.00	No Data	City of Lakeview	Worker	Revised based on Lakeview 2018 Zoning Map
710400.00	4679950.00	No Data	No Data	Acute	Revised to acute based on aerial imagery
717900.00	4675125.00	No Data	City of Lakeview	Worker	Revised based on Lakeview 2018 Zoning Map
717925.00	4675125.00	No Data	City of Lakeview	Worker	Revised based on Lakeview 2018 Zoning Map
717950.00	4675125.00	No Data	City of Lakeview	Worker	Revised based on Lakeview 2018 Zoning Map
717975.00	4675125.00	No Data	City of Lakeview	Worker	Revised based on Lakeview 2018 Zoning Map
718000.00	4675125.00	No Data	City of Lakeview	Worker	Revised based on Lakeview 2018 Zoning Map
718025.00	4675125.00	No Data	City of Lakeview	Worker	Revised based on Lakeview 2018 Zoning Map
718050.00	4675125.00	No Data	City of Lakeview	Worker	Revised based on Lakeview 2018 Zoning Map
718075.00	4675125.00	No Data	No Data	Worker	Revised to worker based on aerial imagery
718100.00	4675125.00	No Data	No Data	Worker	Revised to worker based on aerial imagery
718125.00	4675125.00	No Data	No Data	Worker	Revised to worker based on aerial imagery
710900.00	4679950.00	No Data	No Data	Acute	Revised to acute based on aerial imagery
718150.00	4675125.00	No Data	No Data	Worker	Revised to worker based on aerial imagery
718175.00	4675125.00	No Data	No Data	Worker	Revised to worker based on aerial imagery
718200.00	4675125.00	No Data	No Data	Worker	Revised to worker based on aerial imagery
718225.00	4675125.00	No Data	No Data	Worker	Revised to worker based on aerial imagery
718250.00	4675125.00	No Data	No Data	Worker	Revised to worker based on aerial imagery
718275.00	4675125.00	No Data	No Data	Worker	Revised to worker based on aerial imagery
718300.00	4675125.00	No Data	No Data	Worker	Revised to worker based on aerial imagery
718700.00	4675125.00	No Data	City of Lakeview	Risk not assessed	Right-of-way
718725.00	4675125.00	No Data	City of Lakeview	Risk not assessed	Right-of-way
718750.00	4675125.00	No Data	City of Lakeview	Risk not assessed	Right-of-way

Table 4–9
Summary of Revisions to Statewide Zoning
(Crosswalk of All Receptors)
Collins Pine Company — Lakeview, Oregon

UTM Coordinates (m)		Zoning Dataset Used for Exposure Classification		Exposure Type Classification	Reason for Exposure Type Classification Revision
Easting	Northing	Oregon Statewide	City of Lakeview		
711400.00	4679950.00	No Data	No Data	Acute	Revised to acute based on aerial imagery
718775.00	4675125.00	No Data	City of Lakeview	Risk not assessed	Right-of-way
718800.00	4675125.00	No Data	City of Lakeview	Risk not assessed	Right-of-way
718825.00	4675125.00	No Data	City of Lakeview	Risk not assessed	Right-of-way
718850.00	4675125.00	No Data	City of Lakeview	Risk not assessed	Right-of-way
718875.00	4675125.00	No Data	City of Lakeview	Risk not assessed	Right-of-way
718900.00	4675125.00	No Data	City of Lakeview	Risk not assessed	Right-of-way
718925.00	4675125.00	No Data	City of Lakeview	Risk not assessed	Right-of-way
718950.00	4675125.00	No Data	City of Lakeview	Residential	Revised based on Lakeview 2018 Zoning Map
718975.00	4675125.00	No Data	City of Lakeview	Residential	Revised based on Lakeview 2018 Zoning Map
719000.00	4675125.00	No Data	City of Lakeview	Residential	Revised based on Lakeview 2018 Zoning Map
711900.00	4679950.00	No Data	No Data	Acute	Revised to acute based on aerial imagery
719025.00	4675125.00	No Data	City of Lakeview	Risk not assessed	Right-of-way
719050.00	4675125.00	No Data	City of Lakeview	Residential	Revised based on Lakeview 2018 Zoning Map
719075.00	4675125.00	No Data	City of Lakeview	Residential	Revised based on Lakeview 2018 Zoning Map
719100.00	4675125.00	No Data	City of Lakeview	Residential	Revised based on Lakeview 2018 Zoning Map
719125.00	4675125.00	No Data	City of Lakeview	Residential	Revised based on Lakeview 2018 Zoning Map
719150.00	4675125.00	No Data	City of Lakeview	Residential	Revised based on Lakeview 2018 Zoning Map
719175.00	4675125.00	No Data	City of Lakeview	Residential	Revised based on Lakeview 2018 Zoning Map
719200.00	4675125.00	No Data	City of Lakeview	Residential	Revised based on Lakeview 2018 Zoning Map
719225.00	4675125.00	No Data	City of Lakeview	Residential	Revised based on Lakeview 2018 Zoning Map
719250.00	4675125.00	No Data	City of Lakeview	Residential	Revised based on Lakeview 2018 Zoning Map
728900.00	4665450.00	No Data	No Data	Acute	Revised to acute based on aerial imagery
712400.00	4679950.00	No Data	No Data	Acute	Revised to acute based on aerial imagery
719275.00	4675125.00	No Data	City of Lakeview	Residential	Revised based on Lakeview 2018 Zoning Map
719300.00	4675125.00	No Data	City of Lakeview	Residential	Revised based on Lakeview 2018 Zoning Map
719325.00	4675125.00	No Data	City of Lakeview	Residential	Revised based on Lakeview 2018 Zoning Map
719350.00	4675125.00	No Data	City of Lakeview	Residential	Revised based on Lakeview 2018 Zoning Map
719375.00	4675125.00	No Data	City of Lakeview	Residential	Revised based on Lakeview 2018 Zoning Map
719400.00	4675125.00	No Data	City of Lakeview	Residential	Revised based on Lakeview 2018 Zoning Map
719425.00	4675125.00	No Data	City of Lakeview	Residential	Revised based on Lakeview 2018 Zoning Map
719450.00	4675125.00	No Data	City of Lakeview	Residential	Revised based on Lakeview 2018 Zoning Map
719475.00	4675125.00	No Data	City of Lakeview	Residential	Revised based on Lakeview 2018 Zoning Map
719500.00	4675125.00	No Data	City of Lakeview	Residential	Revised based on Lakeview 2018 Zoning Map
723900.00	4679950.00	No Data	No Data	Acute	Revised to acute based on aerial imagery
719525.00	4675125.00	No Data	City of Lakeview	Residential	Revised based on Lakeview 2018 Zoning Map
719550.00	4675125.00	No Data	City of Lakeview	Residential	Revised based on Lakeview 2018 Zoning Map
719575.00	4675125.00	No Data	City of Lakeview	Residential	Revised based on Lakeview 2018 Zoning Map
719600.00	4675125.00	No Data	City of Lakeview	Residential	Revised based on Lakeview 2018 Zoning Map
719625.00	4675125.00	No Data	City of Lakeview	Residential	Revised based on Lakeview 2018 Zoning Map
719650.00	4675125.00	No Data	City of Lakeview	Residential	Revised based on Lakeview 2018 Zoning Map
719675.00	4675125.00	No Data	City of Lakeview	Residential	Revised based on Lakeview 2018 Zoning Map
719700.00	4675125.00	No Data	City of Lakeview	Residential	Revised based on Lakeview 2018 Zoning Map
717700.00	4675150.00	No Data	City of Lakeview	Worker	Revised based on Lakeview 2018 Zoning Map
717725.00	4675150.00	No Data	City of Lakeview	Worker	Revised based on Lakeview 2018 Zoning Map
724400.00	4679950.00	No Data	No Data	Acute	Revised to acute based on aerial imagery
717750.00	4675150.00	No Data	City of Lakeview	Worker	Revised based on Lakeview 2018 Zoning Map
717775.00	4675150.00	No Data	City of Lakeview	Worker	Revised based on Lakeview 2018 Zoning Map
717800.00	4675150.00	No Data	City of Lakeview	Worker	Revised based on Lakeview 2018 Zoning Map
717825.00	4675150.00	No Data	City of Lakeview	Worker	Revised based on Lakeview 2018 Zoning Map
717850.00	4675150.00	No Data	City of Lakeview	Worker	Revised based on Lakeview 2018 Zoning Map
717875.00	4675150.00	No Data	City of Lakeview	Worker	Revised based on Lakeview 2018 Zoning Map
717900.00	4675150.00	No Data	City of Lakeview	Worker	Revised based on Lakeview 2018 Zoning Map
717925.00	4675150.00	No Data	City of Lakeview	Worker	Revised based on Lakeview 2018 Zoning Map
717950.00	4675150.00	No Data	City of Lakeview	Worker	Revised based on Lakeview 2018 Zoning Map
717975.00	4675150.00	No Data	City of Lakeview	Worker	Revised based on Lakeview 2018 Zoning Map
724900.00	4679950.00	No Data	No Data	Acute	Revised to acute based on aerial imagery
718000.00	4675150.00	No Data	City of Lakeview	Worker	Revised based on Lakeview 2018 Zoning Map
718025.00	4675150.00	No Data	City of Lakeview	Worker	Revised based on Lakeview 2018 Zoning Map
718050.00	4675150.00	No Data	City of Lakeview	Worker	Revised based on Lakeview 2018 Zoning Map
718075.00	4675150.00	No Data	No Data	Worker	Revised to worker based on aerial imagery
718100.00	4675150.00	No Data	No Data	Worker	Revised to worker based on aerial imagery
718125.00	4675150.00	No Data	No Data	Worker	Revised to worker based on aerial imagery
718150.00	4675150.00	No Data	No Data	Worker	Revised to worker based on aerial imagery
718175.00	4675150.00	No Data	No Data	Worker	Revised to worker based on aerial imagery
718200.00	4675150.00	No Data	No Data	Worker	Revised to worker based on aerial imagery
718225.00	4675150.00	No Data	No Data	Worker	Revised to worker based on aerial imagery
725400.00	4679950.00	No Data	No Data	Acute	Revised to acute based on aerial imagery
718250.00	4675150.00	No Data	No Data	Worker	Revised to worker based on aerial imagery
718275.00	4675150.00	No Data	No Data	Worker	Revised to worker based on aerial imagery
718300.00	4675150.00	No Data	No Data	Worker	Revised to worker based on aerial imagery
718700.00	4675150.00	No Data	City of Lakeview	Risk not assessed	Right-of-way
718725.00	4675150.00	No Data	City of Lakeview	Residential	Revised based on Lakeview 2018 Zoning Map
718750.00	4675150.00	No Data	City of Lakeview	Residential	Revised based on Lakeview 2018 Zoning Map
718775.00	4675150.00	No Data	City of Lakeview	Residential	Revised based on Lakeview 2018 Zoning Map
718800.00	4675150.00	No Data	City of Lakeview	Residential	Revised based on Lakeview 2018 Zoning Map
718825.00	4675150.00	No Data	City of Lakeview	Residential	Revised based on Lakeview 2018 Zoning Map
718850.00	4675150.00	No Data	City of Lakeview	Residential	Revised based on Lakeview 2018 Zoning Map
725900.00	4679950.00	No Data	No Data	Acute	Revised to acute based on aerial imagery
718875.00	4675150.00	No Data	City of Lakeview	Residential	Revised based on Lakeview 2018 Zoning Map
718900.00	4675150.00	No Data	City of Lakeview	Residential	Revised based on Lakeview 2018 Zoning Map
718925.00	4675150.00	No Data	City of Lakeview	Risk not assessed	Right-of-way
718950.00	4675150.00	No Data	City of Lakeview	Residential	Revised based on Lakeview 2018 Zoning Map
718975.00	4675150.00	No Data	City of Lakeview	Residential	Revised based on Lakeview 2018 Zoning Map
719000.00	4675150.00	No Data	City of Lakeview	Risk not assessed	Right-of-way
719025.00	4675150.00	No Data	City of Lakeview	Residential	Revised based on Lakeview 2018 Zoning Map
719050.00	4675150.00	No Data	City of Lakeview	Residential	Revised based on Lakeview 2018 Zoning Map
719075.00	4675150.00	No Data	City of Lakeview	Residential	Revised based on Lakeview 2018 Zoning Map
719100.00	4675150.00	No Data	City of Lakeview	Residential	Revised based on Lakeview 2018 Zoning Map
726400.00	4679950.00	No Data	No Data	Acute	Revised to acute based on aerial imagery
719125.00	4675150.00	No Data	City of Lakeview	Residential	Revised based on Lakeview 2018 Zoning Map
719150.00	4675150.00	No Data	City of Lakeview	Residential	Revised based on Lakeview 2018 Zoning Map
719175.00	4675150.00	No Data	City of Lakeview	Residential	Revised based on Lakeview 2018 Zoning Map
719200.00	4675150.00	No Data	City of Lakeview	Residential	Revised based on Lakeview 2018 Zoning Map
719225.00	4675150.00	No Data	City of Lakeview	Residential	Revised based on Lakeview 2018 Zoning Map
719250.00	4675150.00	No Data	City of Lakeview	Residential	Revised based on Lakeview 2018 Zoning Map

Table 4–9
Summary of Revisions to Statewide Zoning
(Crosswalk of All Receptors)
Collins Pine Company — Lakeview, Oregon

UTM Coordinates (m)		Zoning Dataset Used for Exposure Classification		Exposure Type Classification	Reason for Exposure Type Classification Revision
Easting	Northing	Oregon Statewide	City of Lakeview		
719275.00	4675150.00	No Data	City of Lakeview	Residential	Revised based on Lakeview 2018 Zoning Map
719300.00	4675150.00	No Data	City of Lakeview	Residential	Revised based on Lakeview 2018 Zoning Map
719325.00	4675150.00	No Data	City of Lakeview	Residential	Revised based on Lakeview 2018 Zoning Map
719350.00	4675150.00	No Data	City of Lakeview	Residential	Revised based on Lakeview 2018 Zoning Map
726900.00	4679950.00	No Data	No Data	Acute	Revised to acute based on aerial imagery
719375.00	4675150.00	No Data	City of Lakeview	Residential	Revised based on Lakeview 2018 Zoning Map
719400.00	4675150.00	No Data	City of Lakeview	Residential	Revised based on Lakeview 2018 Zoning Map
719425.00	4675150.00	No Data	City of Lakeview	Residential	Revised based on Lakeview 2018 Zoning Map
719450.00	4675150.00	No Data	City of Lakeview	Residential	Revised based on Lakeview 2018 Zoning Map
719475.00	4675150.00	No Data	City of Lakeview	Residential	Revised based on Lakeview 2018 Zoning Map
719500.00	4675150.00	No Data	City of Lakeview	Residential	Revised based on Lakeview 2018 Zoning Map
719525.00	4675150.00	No Data	City of Lakeview	Residential	Revised based on Lakeview 2018 Zoning Map
719550.00	4675150.00	No Data	City of Lakeview	Residential	Revised based on Lakeview 2018 Zoning Map
719575.00	4675150.00	No Data	City of Lakeview	Residential	Revised based on Lakeview 2018 Zoning Map
719600.00	4675150.00	No Data	City of Lakeview	Residential	Revised based on Lakeview 2018 Zoning Map
727400.00	4679950.00	No Data	No Data	Acute	Revised to acute based on aerial imagery
719625.00	4675150.00	No Data	City of Lakeview	Residential	Revised based on Lakeview 2018 Zoning Map
719650.00	4675150.00	No Data	City of Lakeview	Residential	Revised based on Lakeview 2018 Zoning Map
719675.00	4675150.00	No Data	City of Lakeview	Residential	Revised based on Lakeview 2018 Zoning Map
719700.00	4675150.00	No Data	City of Lakeview	Residential	Revised based on Lakeview 2018 Zoning Map
717700.00	4675175.00	No Data	City of Lakeview	Worker	Revised based on Lakeview 2018 Zoning Map
717725.00	4675175.00	No Data	City of Lakeview	Worker	Revised based on Lakeview 2018 Zoning Map
717750.00	4675175.00	No Data	City of Lakeview	Worker	Revised based on Lakeview 2018 Zoning Map
717775.00	4675175.00	No Data	City of Lakeview	Worker	Revised based on Lakeview 2018 Zoning Map
717800.00	4675175.00	No Data	City of Lakeview	Worker	Revised based on Lakeview 2018 Zoning Map
717825.00	4675175.00	No Data	City of Lakeview	Worker	Revised based on Lakeview 2018 Zoning Map
727900.00	4679950.00	No Data	No Data	Acute	Revised to acute based on aerial imagery
717850.00	4675175.00	No Data	City of Lakeview	Worker	Revised based on Lakeview 2018 Zoning Map
717875.00	4675175.00	No Data	City of Lakeview	Worker	Revised based on Lakeview 2018 Zoning Map
717900.00	4675175.00	No Data	City of Lakeview	Worker	Revised based on Lakeview 2018 Zoning Map
717925.00	4675175.00	No Data	City of Lakeview	Worker	Revised based on Lakeview 2018 Zoning Map
717950.00	4675175.00	No Data	City of Lakeview	Worker	Revised based on Lakeview 2018 Zoning Map
717975.00	4675175.00	No Data	City of Lakeview	Worker	Revised based on Lakeview 2018 Zoning Map
718000.00	4675175.00	No Data	City of Lakeview	Worker	Revised based on Lakeview 2018 Zoning Map
718025.00	4675175.00	No Data	City of Lakeview	Worker	Revised based on Lakeview 2018 Zoning Map
718050.00	4675175.00	No Data	City of Lakeview	Worker	Revised based on Lakeview 2018 Zoning Map
718075.00	4675175.00	No Data	No Data	Worker	Revised to worker based on aerial imagery
707900.00	4665950.00	No Data	No Data	Worker	Revised to worker based on aerial imagery
728400.00	4679950.00	No Data	No Data	Acute	Revised to acute based on aerial imagery
718100.00	4675175.00	No Data	No Data	Worker	Revised to worker based on aerial imagery
718125.00	4675175.00	No Data	No Data	Worker	Revised to worker based on aerial imagery
718150.00	4675175.00	No Data	No Data	Worker	Revised to worker based on aerial imagery
718175.00	4675175.00	No Data	No Data	Worker	Revised to worker based on aerial imagery
718200.00	4675175.00	No Data	No Data	Worker	Revised to worker based on aerial imagery
718225.00	4675175.00	No Data	No Data	Worker	Revised to worker based on aerial imagery
718250.00	4675175.00	No Data	No Data	Worker	Revised to worker based on aerial imagery
718275.00	4675175.00	No Data	No Data	Worker	Revised to worker based on aerial imagery
718300.00	4675175.00	No Data	No Data	Worker	Revised to worker based on aerial imagery
718700.00	4675175.00	No Data	City of Lakeview	Risk not assessed	Right-of-way
728900.00	4679950.00	No Data	No Data	Acute	Revised to acute based on aerial imagery
718725.00	4675175.00	No Data	City of Lakeview	Residential	Revised based on Lakeview 2018 Zoning Map
718750.00	4675175.00	No Data	City of Lakeview	Residential	Revised based on Lakeview 2018 Zoning Map
718775.00	4675175.00	No Data	City of Lakeview	Residential	Revised based on Lakeview 2018 Zoning Map
718800.00	4675175.00	No Data	City of Lakeview	Residential	Revised based on Lakeview 2018 Zoning Map
718825.00	4675175.00	No Data	City of Lakeview	Residential	Revised based on Lakeview 2018 Zoning Map
718850.00	4675175.00	No Data	City of Lakeview	Residential	Revised based on Lakeview 2018 Zoning Map
718875.00	4675175.00	No Data	City of Lakeview	Residential	Revised based on Lakeview 2018 Zoning Map
718900.00	4675175.00	No Data	City of Lakeview	Residential	Revised based on Lakeview 2018 Zoning Map
718925.00	4675175.00	No Data	City of Lakeview	Risk not assessed	Right-of-way
718950.00	4675175.00	No Data	City of Lakeview	Residential	Revised based on Lakeview 2018 Zoning Map
707900.00	4680450.00	No Data	No Data	Acute	Revised to acute based on aerial imagery
718975.00	4675175.00	No Data	City of Lakeview	Residential	Revised based on Lakeview 2018 Zoning Map
719000.00	4675175.00	No Data	City of Lakeview	Risk not assessed	Right-of-way
719025.00	4675175.00	No Data	City of Lakeview	Residential	Revised based on Lakeview 2018 Zoning Map
719050.00	4675175.00	No Data	City of Lakeview	Residential	Revised based on Lakeview 2018 Zoning Map
719075.00	4675175.00	No Data	City of Lakeview	Residential	Revised based on Lakeview 2018 Zoning Map
719100.00	4675175.00	No Data	City of Lakeview	Residential	Revised based on Lakeview 2018 Zoning Map
719125.00	4675175.00	No Data	City of Lakeview	Residential	Revised based on Lakeview 2018 Zoning Map
719150.00	4675175.00	No Data	City of Lakeview	Residential	Revised based on Lakeview 2018 Zoning Map
719175.00	4675175.00	No Data	City of Lakeview	Residential	Revised based on Lakeview 2018 Zoning Map
719200.00	4675175.00	No Data	City of Lakeview	Residential	Revised based on Lakeview 2018 Zoning Map
708400.00	4680450.00	No Data	No Data	Acute	Revised to acute based on aerial imagery
719225.00	4675175.00	No Data	City of Lakeview	Residential	Revised based on Lakeview 2018 Zoning Map
719250.00	4675175.00	No Data	City of Lakeview	Residential	Revised based on Lakeview 2018 Zoning Map
719275.00	4675175.00	No Data	City of Lakeview	Residential	Revised based on Lakeview 2018 Zoning Map
719300.00	4675175.00	No Data	City of Lakeview	Residential	Revised based on Lakeview 2018 Zoning Map
719325.00	4675175.00	No Data	City of Lakeview	Residential	Revised based on Lakeview 2018 Zoning Map
719350.00	4675175.00	No Data	City of Lakeview	Residential	Revised based on Lakeview 2018 Zoning Map
719375.00	4675175.00	No Data	City of Lakeview	Residential	Revised based on Lakeview 2018 Zoning Map
719400.00	4675175.00	No Data	City of Lakeview	Residential	Revised based on Lakeview 2018 Zoning Map
719425.00	4675175.00	No Data	City of Lakeview	Residential	Revised based on Lakeview 2018 Zoning Map
719450.00	4675175.00	No Data	City of Lakeview	Residential	Revised based on Lakeview 2018 Zoning Map
708900.00	4680450.00	No Data	No Data	Acute	Revised to acute based on aerial imagery
719475.00	4675175.00	No Data	City of Lakeview	Residential	Revised based on Lakeview 2018 Zoning Map
719500.00	4675175.00	No Data	City of Lakeview	Residential	Revised based on Lakeview 2018 Zoning Map
719525.00	4675175.00	No Data	City of Lakeview	Residential	Revised based on Lakeview 2018 Zoning Map
719550.00	4675175.00	No Data	City of Lakeview	Residential	Revised based on Lakeview 2018 Zoning Map
719575.00	4675175.00	No Data	City of Lakeview	Residential	Revised based on Lakeview 2018 Zoning Map
719600.00	4675175.00	No Data	City of Lakeview	Residential	Revised based on Lakeview 2018 Zoning Map
719625.00	4675175.00	No Data	City of Lakeview	Residential	Revised based on Lakeview 2018 Zoning Map
719650.00	4675175.00	No Data	City of Lakeview	Residential	Revised based on Lakeview 2018 Zoning Map
719675.00	4675175.00	No Data	City of Lakeview	Residential	Revised based on Lakeview 2018 Zoning Map
719700.00	4675175.00	No Data	City of Lakeview	Residential	Revised based on Lakeview 2018 Zoning Map
709400.00	4680450.00	No Data	No Data	Acute	Revised to acute based on aerial imagery
717700.00	4675200.00	No Data	City of Lakeview	Worker	Revised based on Lakeview 2018 Zoning Map
717725.00	4675200.00	No Data	City of Lakeview	Worker	Revised based on Lakeview 2018 Zoning Map

Table 4–9
Summary of Revisions to Statewide Zoning
(Crosswalk of All Receptors)
Collins Pine Company — Lakeview, Oregon

UTM Coordinates (m)		Zoning Dataset Used for Exposure Classification		Exposure Type Classification	Reason for Exposure Type Classification Revision
Easting	Northing	Oregon Statewide	City of Lakeview		
717750.00	4675200.00	No Data	City of Lakeview	Worker	Revised based on Lakeview 2018 Zoning Map
717775.00	4675200.00	No Data	City of Lakeview	Worker	Revised based on Lakeview 2018 Zoning Map
717800.00	4675200.00	No Data	City of Lakeview	Worker	Revised based on Lakeview 2018 Zoning Map
717825.00	4675200.00	No Data	City of Lakeview	Worker	Revised based on Lakeview 2018 Zoning Map
717850.00	4675200.00	No Data	City of Lakeview	Worker	Revised based on Lakeview 2018 Zoning Map
717875.00	4675200.00	No Data	City of Lakeview	Worker	Revised based on Lakeview 2018 Zoning Map
717900.00	4675200.00	No Data	City of Lakeview	Worker	Revised based on Lakeview 2018 Zoning Map
717925.00	4675200.00	No Data	City of Lakeview	Worker	Revised based on Lakeview 2018 Zoning Map
709900.00	4680450.00	No Data	No Data	Acute	Revised to acute based on aerial imagery
717950.00	4675200.00	No Data	City of Lakeview	Worker	Revised based on Lakeview 2018 Zoning Map
717975.00	4675200.00	No Data	City of Lakeview	Worker	Revised based on Lakeview 2018 Zoning Map
718000.00	4675200.00	No Data	City of Lakeview	Worker	Revised based on Lakeview 2018 Zoning Map
718025.00	4675200.00	No Data	City of Lakeview	Worker	Revised based on Lakeview 2018 Zoning Map
718050.00	4675200.00	No Data	City of Lakeview	Worker	Revised based on Lakeview 2018 Zoning Map
718075.00	4675200.00	No Data	No Data	Worker	Revised to worker based on aerial imagery
718100.00	4675200.00	No Data	No Data	Worker	Revised to worker based on aerial imagery
718125.00	4675200.00	No Data	No Data	Worker	Revised to worker based on aerial imagery
718150.00	4675200.00	No Data	No Data	Worker	Revised to worker based on aerial imagery
718175.00	4675200.00	No Data	No Data	Worker	Revised to worker based on aerial imagery
710400.00	4680450.00	No Data	No Data	Acute	Revised to acute based on aerial imagery
718200.00	4675200.00	No Data	No Data	Worker	Revised to worker based on aerial imagery
718225.00	4675200.00	No Data	No Data	Worker	Revised to worker based on aerial imagery
718250.00	4675200.00	No Data	No Data	Worker	Revised to worker based on aerial imagery
718275.00	4675200.00	No Data	No Data	Worker	Revised to worker based on aerial imagery
718300.00	4675200.00	No Data	No Data	Worker	Revised to worker based on aerial imagery
718700.00	4675200.00	No Data	City of Lakeview	Risk not assessed	Right-of-way
718725.00	4675200.00	No Data	City of Lakeview	Residential	Revised based on Lakeview 2018 Zoning Map
718750.00	4675200.00	No Data	City of Lakeview	Residential	Revised based on Lakeview 2018 Zoning Map
718775.00	4675200.00	No Data	City of Lakeview	Residential	Revised based on Lakeview 2018 Zoning Map
718800.00	4675200.00	No Data	City of Lakeview	Residential	Revised based on Lakeview 2018 Zoning Map
710900.00	4680450.00	No Data	No Data	Acute	Revised to acute based on aerial imagery
718825.00	4675200.00	No Data	City of Lakeview	Residential	Revised based on Lakeview 2018 Zoning Map
718850.00	4675200.00	No Data	City of Lakeview	Residential	Revised based on Lakeview 2018 Zoning Map
718875.00	4675200.00	No Data	City of Lakeview	Residential	Revised based on Lakeview 2018 Zoning Map
718900.00	4675200.00	No Data	City of Lakeview	Residential	Revised based on Lakeview 2018 Zoning Map
718925.00	4675200.00	No Data	City of Lakeview	Risk not assessed	Right-of-way
718950.00	4675200.00	No Data	City of Lakeview	Residential	Revised based on Lakeview 2018 Zoning Map
718975.00	4675200.00	No Data	City of Lakeview	Risk not assessed	Right-of-way
719000.00	4675200.00	No Data	City of Lakeview	Residential	Revised based on Lakeview 2018 Zoning Map
719025.00	4675200.00	No Data	City of Lakeview	Residential	Revised based on Lakeview 2018 Zoning Map
719050.00	4675200.00	No Data	City of Lakeview	Residential	Revised based on Lakeview 2018 Zoning Map
711400.00	4680450.00	No Data	No Data	Acute	Revised to acute based on aerial imagery
719075.00	4675200.00	No Data	City of Lakeview	Residential	Revised based on Lakeview 2018 Zoning Map
719100.00	4675200.00	No Data	City of Lakeview	Residential	Revised based on Lakeview 2018 Zoning Map
719125.00	4675200.00	No Data	City of Lakeview	Residential	Revised based on Lakeview 2018 Zoning Map
719150.00	4675200.00	No Data	City of Lakeview	Residential	Revised based on Lakeview 2018 Zoning Map
719175.00	4675200.00	No Data	City of Lakeview	Residential	Revised based on Lakeview 2018 Zoning Map
719200.00	4675200.00	No Data	City of Lakeview	Residential	Revised based on Lakeview 2018 Zoning Map
719225.00	4675200.00	No Data	City of Lakeview	Residential	Revised based on Lakeview 2018 Zoning Map
719250.00	4675200.00	No Data	City of Lakeview	Residential	Revised based on Lakeview 2018 Zoning Map
719275.00	4675200.00	No Data	City of Lakeview	Residential	Revised based on Lakeview 2018 Zoning Map
719300.00	4675200.00	No Data	City of Lakeview	Residential	Revised based on Lakeview 2018 Zoning Map
708400.00	4665950.00	No Data	No Data	Worker	Revised to worker based on aerial imagery
711900.00	4680450.00	No Data	No Data	Acute	Revised to acute based on aerial imagery
719325.00	4675200.00	No Data	City of Lakeview	Residential	Revised based on Lakeview 2018 Zoning Map
719350.00	4675200.00	No Data	City of Lakeview	Residential	Revised based on Lakeview 2018 Zoning Map
719375.00	4675200.00	No Data	City of Lakeview	Residential	Revised based on Lakeview 2018 Zoning Map
719400.00	4675200.00	No Data	City of Lakeview	Residential	Revised based on Lakeview 2018 Zoning Map
719425.00	4675200.00	No Data	City of Lakeview	Residential	Revised based on Lakeview 2018 Zoning Map
719450.00	4675200.00	No Data	City of Lakeview	Residential	Revised based on Lakeview 2018 Zoning Map
719475.00	4675200.00	No Data	City of Lakeview	Residential	Revised based on Lakeview 2018 Zoning Map
719500.00	4675200.00	No Data	City of Lakeview	Residential	Revised based on Lakeview 2018 Zoning Map
719525.00	4675200.00	No Data	City of Lakeview	Residential	Revised based on Lakeview 2018 Zoning Map
719550.00	4675200.00	No Data	City of Lakeview	Residential	Revised based on Lakeview 2018 Zoning Map
712400.00	4680450.00	No Data	No Data	Acute	Revised to acute based on aerial imagery
719575.00	4675200.00	No Data	City of Lakeview	Residential	Revised based on Lakeview 2018 Zoning Map
719600.00	4675200.00	No Data	City of Lakeview	Residential	Revised based on Lakeview 2018 Zoning Map
719625.00	4675200.00	No Data	City of Lakeview	Residential	Revised based on Lakeview 2018 Zoning Map
719650.00	4675200.00	No Data	City of Lakeview	Residential	Revised based on Lakeview 2018 Zoning Map
719675.00	4675200.00	No Data	City of Lakeview	Residential	Revised based on Lakeview 2018 Zoning Map
719700.00	4675200.00	No Data	City of Lakeview	Residential	Revised based on Lakeview 2018 Zoning Map
717700.00	4675225.00	No Data	City of Lakeview	Worker	Revised based on Lakeview 2018 Zoning Map
717725.00	4675225.00	No Data	City of Lakeview	Worker	Revised based on Lakeview 2018 Zoning Map
717750.00	4675225.00	No Data	City of Lakeview	Worker	Revised based on Lakeview 2018 Zoning Map
717775.00	4675225.00	No Data	City of Lakeview	Worker	Revised based on Lakeview 2018 Zoning Map
723900.00	4680450.00	No Data	No Data	Acute	Revised to acute based on aerial imagery
717800.00	4675225.00	No Data	City of Lakeview	Worker	Revised based on Lakeview 2018 Zoning Map
717825.00	4675225.00	No Data	City of Lakeview	Worker	Revised based on Lakeview 2018 Zoning Map
717850.00	4675225.00	No Data	City of Lakeview	Worker	Revised based on Lakeview 2018 Zoning Map
717875.00	4675225.00	No Data	City of Lakeview	Worker	Revised based on Lakeview 2018 Zoning Map
717900.00	4675225.00	No Data	City of Lakeview	Worker	Revised based on Lakeview 2018 Zoning Map
717925.00	4675225.00	No Data	City of Lakeview	Worker	Revised based on Lakeview 2018 Zoning Map
717950.00	4675225.00	No Data	City of Lakeview	Worker	Revised based on Lakeview 2018 Zoning Map
717975.00	4675225.00	No Data	City of Lakeview	Worker	Revised based on Lakeview 2018 Zoning Map
718000.00	4675225.00	No Data	City of Lakeview	Worker	Revised based on Lakeview 2018 Zoning Map
718025.00	4675225.00	No Data	City of Lakeview	Worker	Revised based on Lakeview 2018 Zoning Map
724400.00	4680450.00	No Data	No Data	Acute	Revised to acute based on aerial imagery
718050.00	4675225.00	No Data	City of Lakeview	Worker	Revised based on Lakeview 2018 Zoning Map
718075.00	4675225.00	No Data	No Data	Worker	Revised to worker based on aerial imagery
718100.00	4675225.00	No Data	No Data	Worker	Revised to worker based on aerial imagery
718125.00	4675225.00	No Data	No Data	Worker	Revised to worker based on aerial imagery
718150.00	4675225.00	No Data	No Data	Worker	Revised to worker based on aerial imagery
718175.00	4675225.00	No Data	No Data	Worker	Revised to worker based on aerial imagery
718200.00	4675225.00	No Data	No Data	Worker	Revised to worker based on aerial imagery
718225.00	4675225.00	No Data	No Data	Worker	Revised to worker based on aerial imagery
718250.00	4675225.00	No Data	No Data	Worker	Revised to worker based on aerial imagery

Table 4–9
Summary of Revisions to Statewide Zoning
(Crosswalk of All Receptors)
Collins Pine Company — Lakeview, Oregon

UTM Coordinates (m)		Zoning Dataset Used for Exposure Classification		Exposure Type Classification	Reason for Exposure Type Classification Revision
Easting	Northing	Oregon Statewide	City of Lakeview		
718275.00	4675225.00	No Data	No Data	Worker	Revised to worker based on aerial imagery
724900.00	4680450.00	No Data	No Data	Acute	Revised to acute based on aerial imagery
718300.00	4675225.00	No Data	No Data	Worker	Revised to worker based on aerial imagery
718625.00	4675225.00	No Data	City of Lakeview	Residential	Revised to residential based on aerial imagery
718650.00	4675225.00	No Data	City of Lakeview	Residential	Revised to residential based on aerial imagery
718675.00	4675225.00	No Data	City of Lakeview	Residential	Revised to residential based on aerial imagery
718700.00	4675225.00	No Data	City of Lakeview	Risk not assessed	Right-of-way
718725.00	4675225.00	No Data	City of Lakeview	Residential	Revised based on Lakeview 2018 Zoning Map
718750.00	4675225.00	No Data	City of Lakeview	Residential	Revised based on Lakeview 2018 Zoning Map
718775.00	4675225.00	No Data	City of Lakeview	Residential	Revised based on Lakeview 2018 Zoning Map
718800.00	4675225.00	No Data	City of Lakeview	Residential	Revised based on Lakeview 2018 Zoning Map
718825.00	4675225.00	No Data	City of Lakeview	Residential	Revised based on Lakeview 2018 Zoning Map
725400.00	4680450.00	No Data	No Data	Acute	Revised to acute based on aerial imagery
718850.00	4675225.00	No Data	City of Lakeview	Residential	Revised based on Lakeview 2018 Zoning Map
718875.00	4675225.00	No Data	City of Lakeview	Residential	Revised based on Lakeview 2018 Zoning Map
718900.00	4675225.00	No Data	City of Lakeview	Residential	Revised based on Lakeview 2018 Zoning Map
718925.00	4675225.00	No Data	City of Lakeview	Risk not assessed	Right-of-way
718950.00	4675225.00	No Data	City of Lakeview	Risk not assessed	Right-of-way
718975.00	4675225.00	No Data	City of Lakeview	Residential	Revised based on Lakeview 2018 Zoning Map
719000.00	4675225.00	No Data	City of Lakeview	Residential	Revised based on Lakeview 2018 Zoning Map
719025.00	4675225.00	No Data	City of Lakeview	Residential	Revised based on Lakeview 2018 Zoning Map
719050.00	4675225.00	No Data	City of Lakeview	Residential	Revised based on Lakeview 2018 Zoning Map
719075.00	4675225.00	No Data	City of Lakeview	Residential	Revised based on Lakeview 2018 Zoning Map
725900.00	4680450.00	No Data	No Data	Acute	Revised to acute based on aerial imagery
719100.00	4675225.00	No Data	City of Lakeview	Residential	Revised based on Lakeview 2018 Zoning Map
719125.00	4675225.00	No Data	City of Lakeview	Residential	Revised based on Lakeview 2018 Zoning Map
719150.00	4675225.00	No Data	City of Lakeview	Residential	Revised based on Lakeview 2018 Zoning Map
719175.00	4675225.00	No Data	City of Lakeview	Residential	Revised based on Lakeview 2018 Zoning Map
719200.00	4675225.00	No Data	City of Lakeview	Residential	Revised based on Lakeview 2018 Zoning Map
719225.00	4675225.00	No Data	City of Lakeview	Residential	Revised based on Lakeview 2018 Zoning Map
719250.00	4675225.00	No Data	City of Lakeview	Residential	Revised based on Lakeview 2018 Zoning Map
719275.00	4675225.00	No Data	City of Lakeview	Residential	Revised based on Lakeview 2018 Zoning Map
719300.00	4675225.00	No Data	City of Lakeview	Residential	Revised based on Lakeview 2018 Zoning Map
719325.00	4675225.00	No Data	City of Lakeview	Residential	Revised based on Lakeview 2018 Zoning Map
726400.00	4680450.00	No Data	No Data	Acute	Revised to acute based on aerial imagery
719350.00	4675225.00	No Data	City of Lakeview	Residential	Revised based on Lakeview 2018 Zoning Map
719375.00	4675225.00	No Data	City of Lakeview	Residential	Revised based on Lakeview 2018 Zoning Map
719400.00	4675225.00	No Data	City of Lakeview	Residential	Revised based on Lakeview 2018 Zoning Map
719425.00	4675225.00	No Data	City of Lakeview	Residential	Revised based on Lakeview 2018 Zoning Map
719450.00	4675225.00	No Data	City of Lakeview	Residential	Revised based on Lakeview 2018 Zoning Map
719475.00	4675225.00	No Data	City of Lakeview	Residential	Revised based on Lakeview 2018 Zoning Map
719500.00	4675225.00	No Data	City of Lakeview	Residential	Revised based on Lakeview 2018 Zoning Map
719525.00	4675225.00	No Data	City of Lakeview	Residential	Revised based on Lakeview 2018 Zoning Map
719550.00	4675225.00	No Data	City of Lakeview	Residential	Revised based on Lakeview 2018 Zoning Map
719575.00	4675225.00	No Data	City of Lakeview	Residential	Revised based on Lakeview 2018 Zoning Map
726900.00	4680450.00	No Data	No Data	Acute	Revised to acute based on aerial imagery
719600.00	4675225.00	No Data	City of Lakeview	Residential	Revised based on Lakeview 2018 Zoning Map
719625.00	4675225.00	No Data	City of Lakeview	Residential	Revised based on Lakeview 2018 Zoning Map
719650.00	4675225.00	No Data	City of Lakeview	Residential	Revised based on Lakeview 2018 Zoning Map
719675.00	4675225.00	No Data	City of Lakeview	Residential	Revised based on Lakeview 2018 Zoning Map
719700.00	4675225.00	No Data	City of Lakeview	Residential	Revised based on Lakeview 2018 Zoning Map
717700.00	4675250.00	No Data	City of Lakeview	Worker	Revised based on Lakeview 2018 Zoning Map
717725.00	4675250.00	No Data	City of Lakeview	Worker	Revised based on Lakeview 2018 Zoning Map
717750.00	4675250.00	No Data	City of Lakeview	Worker	Revised based on Lakeview 2018 Zoning Map
717775.00	4675250.00	No Data	City of Lakeview	Worker	Revised based on Lakeview 2018 Zoning Map
717800.00	4675250.00	No Data	City of Lakeview	Worker	Revised based on Lakeview 2018 Zoning Map
727400.00	4680450.00	No Data	No Data	Acute	Revised to acute based on aerial imagery
717825.00	4675250.00	No Data	City of Lakeview	Worker	Revised based on Lakeview 2018 Zoning Map
717850.00	4675250.00	No Data	City of Lakeview	Worker	Revised based on Lakeview 2018 Zoning Map
717875.00	4675250.00	No Data	City of Lakeview	Worker	Revised based on Lakeview 2018 Zoning Map
717900.00	4675250.00	No Data	City of Lakeview	Worker	Revised based on Lakeview 2018 Zoning Map
717925.00	4675250.00	No Data	City of Lakeview	Worker	Revised based on Lakeview 2018 Zoning Map
717950.00	4675250.00	No Data	City of Lakeview	Worker	Revised based on Lakeview 2018 Zoning Map
717975.00	4675250.00	No Data	City of Lakeview	Worker	Revised based on Lakeview 2018 Zoning Map
718000.00	4675250.00	No Data	City of Lakeview	Worker	Revised based on Lakeview 2018 Zoning Map
718025.00	4675250.00	No Data	City of Lakeview	Worker	Revised based on Lakeview 2018 Zoning Map
718050.00	4675250.00	No Data	City of Lakeview	Worker	Revised based on Lakeview 2018 Zoning Map
708900.00	4665950.00	No Data	No Data	Worker	Revised to worker based on aerial imagery
727900.00	4680450.00	No Data	No Data	Acute	Revised to acute based on aerial imagery
718075.00	4675250.00	No Data	No Data	Worker	Revised to worker based on aerial imagery
718100.00	4675250.00	No Data	No Data	Worker	Revised to worker based on aerial imagery
718125.00	4675250.00	No Data	No Data	Worker	Revised to worker based on aerial imagery
718150.00	4675250.00	No Data	No Data	Worker	Revised to worker based on aerial imagery
718175.00	4675250.00	No Data	No Data	Worker	Revised to worker based on aerial imagery
718200.00	4675250.00	No Data	No Data	Worker	Revised to worker based on aerial imagery
718225.00	4675250.00	No Data	No Data	Worker	Revised to worker based on aerial imagery
718250.00	4675250.00	No Data	No Data	Worker	Revised to worker based on aerial imagery
718275.00	4675250.00	No Data	No Data	Worker	Revised to worker based on aerial imagery
718300.00	4675250.00	No Data	No Data	Worker	Revised to worker based on aerial imagery
728400.00	4680450.00	No Data	No Data	Acute	Revised to acute based on aerial imagery
718625.00	4675250.00	No Data	City of Lakeview	Residential	Revised based on Lakeview 2018 Zoning Map
718650.00	4675250.00	No Data	City of Lakeview	Residential	Revised to residential based on aerial imagery
718675.00	4675250.00	No Data	City of Lakeview	Residential	Revised to residential based on aerial imagery
718700.00	4675250.00	No Data	City of Lakeview	Risk not assessed	Right-of-way
718725.00	4675250.00	No Data	City of Lakeview	Residential	Revised based on Lakeview 2018 Zoning Map
718750.00	4675250.00	No Data	City of Lakeview	Residential	Revised based on Lakeview 2018 Zoning Map
718775.00	4675250.00	No Data	City of Lakeview	Residential	Revised based on Lakeview 2018 Zoning Map
718800.00	4675250.00	No Data	City of Lakeview	Residential	Revised based on Lakeview 2018 Zoning Map
718825.00	4675250.00	No Data	City of Lakeview	Residential	Revised based on Lakeview 2018 Zoning Map
718850.00	4675250.00	No Data	City of Lakeview	Residential	Revised based on Lakeview 2018 Zoning Map
728900.00	4680450.00	No Data	No Data	Acute	Revised to acute based on aerial imagery
718875.00	4675250.00	No Data	City of Lakeview	Residential	Revised based on Lakeview 2018 Zoning Map
718900.00	4675250.00	No Data	City of Lakeview	Residential	Revised based on Lakeview 2018 Zoning Map
718925.00	4675250.00	No Data	No Data	Risk not assessed	Right-of-way
718950.00	4675250.00	No Data	No Data	Risk not assessed	Right-of-way
718975.00	4675250.00	No Data	No Data	Acute	Revised to acute based on aerial imagery

Table 4–9
Summary of Revisions to Statewide Zoning
(Crosswalk of All Receptors)
Collins Pine Company — Lakeview, Oregon

UTM Coordinates (m)		Zoning Dataset Used for Exposure Classification		Exposure Type Classification	Reason for Exposure Type Classification Revision
Easting	Northing	Oregon Statewide	City of Lakeview		
719000.00	4675250.00	No Data	No Data	Acute	Revised to acute based on aerial imagery
719025.00	4675250.00	No Data	No Data	Acute	Revised to acute based on aerial imagery
719050.00	4675250.00	No Data	No Data	Acute	Revised to acute based on aerial imagery
719075.00	4675250.00	No Data	No Data	Residential	Revised based on Lakeview 2018 Zoning Map
719100.00	4675250.00	No Data	No Data	Residential	Revised based on Lakeview 2018 Zoning Map
707900.00	4680950.00	No Data	No Data	Acute	Revised to acute based on aerial imagery
719125.00	4675250.00	No Data	No Data	Residential	Revised based on Lakeview 2018 Zoning Map
719150.00	4675250.00	No Data	No Data	Residential	Revised based on Lakeview 2018 Zoning Map
719175.00	4675250.00	No Data	No Data	Residential	Revised based on Lakeview 2018 Zoning Map
719200.00	4675250.00	No Data	No Data	Residential	Revised based on Lakeview 2018 Zoning Map
719225.00	4675250.00	No Data	City of Lakeview	Residential	Revised based on Lakeview 2018 Zoning Map
719250.00	4675250.00	No Data	City of Lakeview	Residential	Revised based on Lakeview 2018 Zoning Map
719275.00	4675250.00	No Data	City of Lakeview	Residential	Revised based on Lakeview 2018 Zoning Map
719300.00	4675250.00	No Data	City of Lakeview	Residential	Revised based on Lakeview 2018 Zoning Map
719325.00	4675250.00	No Data	City of Lakeview	Residential	Revised based on Lakeview 2018 Zoning Map
719350.00	4675250.00	No Data	City of Lakeview	Residential	Revised based on Lakeview 2018 Zoning Map
708400.00	4680950.00	No Data	No Data	Acute	Revised to acute based on aerial imagery
719375.00	4675250.00	No Data	City of Lakeview	Residential	Revised based on Lakeview 2018 Zoning Map
719400.00	4675250.00	No Data	City of Lakeview	Residential	Revised based on Lakeview 2018 Zoning Map
719425.00	4675250.00	No Data	City of Lakeview	Residential	Revised based on Lakeview 2018 Zoning Map
719450.00	4675250.00	No Data	City of Lakeview	Residential	Revised based on Lakeview 2018 Zoning Map
719475.00	4675250.00	No Data	City of Lakeview	Residential	Revised based on Lakeview 2018 Zoning Map
719500.00	4675250.00	No Data	City of Lakeview	Residential	Revised based on Lakeview 2018 Zoning Map
719525.00	4675250.00	No Data	City of Lakeview	Residential	Revised based on Lakeview 2018 Zoning Map
719550.00	4675250.00	No Data	City of Lakeview	Residential	Revised based on Lakeview 2018 Zoning Map
719575.00	4675250.00	No Data	City of Lakeview	Residential	Revised based on Lakeview 2018 Zoning Map
719600.00	4675250.00	No Data	City of Lakeview	Residential	Revised based on Lakeview 2018 Zoning Map
708900.00	4680950.00	No Data	No Data	Acute	Revised to acute based on aerial imagery
719625.00	4675250.00	No Data	City of Lakeview	Residential	Revised based on Lakeview 2018 Zoning Map
719650.00	4675250.00	No Data	City of Lakeview	Residential	Revised based on Lakeview 2018 Zoning Map
719675.00	4675250.00	No Data	City of Lakeview	Residential	Revised based on Lakeview 2018 Zoning Map
719700.00	4675250.00	No Data	City of Lakeview	Residential	Revised based on Lakeview 2018 Zoning Map
717700.00	4675275.00	No Data	City of Lakeview	Worker	Revised based on Lakeview 2018 Zoning Map
717725.00	4675275.00	No Data	City of Lakeview	Worker	Revised based on Lakeview 2018 Zoning Map
717750.00	4675275.00	No Data	City of Lakeview	Worker	Revised based on Lakeview 2018 Zoning Map
717775.00	4675275.00	No Data	City of Lakeview	Worker	Revised based on Lakeview 2018 Zoning Map
717800.00	4675275.00	No Data	City of Lakeview	Worker	Revised based on Lakeview 2018 Zoning Map
717825.00	4675275.00	No Data	City of Lakeview	Worker	Revised based on Lakeview 2018 Zoning Map
709400.00	4680950.00	No Data	No Data	Acute	Revised to acute based on aerial imagery
717850.00	4675275.00	No Data	City of Lakeview	Worker	Revised based on Lakeview 2018 Zoning Map
717875.00	4675275.00	No Data	City of Lakeview	Worker	Revised based on Lakeview 2018 Zoning Map
717900.00	4675275.00	No Data	City of Lakeview	Worker	Revised based on Lakeview 2018 Zoning Map
717925.00	4675275.00	No Data	City of Lakeview	Worker	Revised based on Lakeview 2018 Zoning Map
717950.00	4675275.00	No Data	City of Lakeview	Worker	Revised based on Lakeview 2018 Zoning Map
717975.00	4675275.00	No Data	City of Lakeview	Worker	Revised based on Lakeview 2018 Zoning Map
718000.00	4675275.00	No Data	City of Lakeview	Worker	Revised based on Lakeview 2018 Zoning Map
718025.00	4675275.00	No Data	City of Lakeview	Worker	Revised based on Lakeview 2018 Zoning Map
718050.00	4675275.00	No Data	City of Lakeview	Worker	Revised based on Lakeview 2018 Zoning Map
718075.00	4675275.00	No Data	No Data	Worker	Revised to worker based on aerial imagery
709900.00	4680950.00	No Data	No Data	Acute	Revised to acute based on aerial imagery
718100.00	4675275.00	No Data	No Data	Worker	Revised to worker based on aerial imagery
718125.00	4675275.00	No Data	No Data	Worker	Revised to worker based on aerial imagery
718150.00	4675275.00	No Data	No Data	Worker	Revised to worker based on aerial imagery
718175.00	4675275.00	No Data	No Data	Worker	Revised to worker based on aerial imagery
718200.00	4675275.00	No Data	No Data	Worker	Revised to worker based on aerial imagery
718225.00	4675275.00	No Data	No Data	Worker	Revised to worker based on aerial imagery
718250.00	4675275.00	No Data	No Data	Worker	Revised to worker based on aerial imagery
718275.00	4675275.00	No Data	No Data	Worker	Revised to worker based on aerial imagery
718300.00	4675275.00	No Data	No Data	Worker	Revised to worker based on aerial imagery
718650.00	4675275.00	No Data	City of Lakeview	Residential	Revised based on Lakeview 2018 Zoning Map
710400.00	4680950.00	No Data	No Data	Worker	Revised to worker based on aerial imagery
718675.00	4675275.00	No Data	City of Lakeview	Residential	Revised based on Lakeview 2018 Zoning Map
718700.00	4675275.00	No Data	City of Lakeview	Risk not assessed	Right-of-way
718725.00	4675275.00	No Data	City of Lakeview	Residential	Revised based on Lakeview 2018 Zoning Map
718750.00	4675275.00	No Data	City of Lakeview	Residential	Revised based on Lakeview 2018 Zoning Map
718775.00	4675275.00	No Data	City of Lakeview	Residential	Revised based on Lakeview 2018 Zoning Map
718800.00	4675275.00	No Data	City of Lakeview	Residential	Revised based on Lakeview 2018 Zoning Map
718825.00	4675275.00	No Data	City of Lakeview	Residential	Revised based on Lakeview 2018 Zoning Map
718850.00	4675275.00	No Data	City of Lakeview	Residential	Revised based on Lakeview 2018 Zoning Map
718875.00	4675275.00	No Data	No Data	Risk not assessed	Right-of-way
718900.00	4675275.00	No Data	No Data	Risk not assessed	Right-of-way
710900.00	4680950.00	No Data	No Data	Worker	Revised to worker based on aerial imagery
718925.00	4675275.00	No Data	No Data	Risk not assessed	Right-of-way
718950.00	4675275.00	No Data	No Data	Acute	Revised to acute based on aerial imagery
718975.00	4675275.00	No Data	No Data	Acute	Revised to acute based on aerial imagery
719000.00	4675275.00	No Data	No Data	Acute	Revised to acute based on aerial imagery
719025.00	4675275.00	No Data	No Data	Acute	Revised to acute based on aerial imagery
719050.00	4675275.00	No Data	No Data	Acute	Revised to acute based on aerial imagery
719075.00	4675275.00	No Data	No Data	Acute	Revised to acute based on aerial imagery
719100.00	4675275.00	No Data	No Data	Acute	Revised to acute based on aerial imagery
719125.00	4675275.00	No Data	No Data	Acute	Revised to acute based on aerial imagery
719150.00	4675275.00	No Data	No Data	Acute	Revised to acute based on aerial imagery
711900.00	4664950.00	No Data	No Data	Worker	Revised to worker based on aerial imagery
709400.00	4665950.00	No Data	No Data	Worker	Revised to worker based on aerial imagery
711400.00	4680950.00	No Data	No Data	Worker	Revised to worker based on aerial imagery
719175.00	4675275.00	No Data	No Data	Acute	Revised to acute based on aerial imagery
719200.00	4675275.00	No Data	No Data	Acute	Revised to acute based on aerial imagery
719225.00	4675275.00	No Data	No Data	Acute	Revised to acute based on aerial imagery
719250.00	4675275.00	No Data	No Data	Acute	Revised to acute based on aerial imagery
719275.00	4675275.00	No Data	No Data	Acute	Revised to acute based on aerial imagery
719300.00	4675275.00	No Data	No Data	Acute	Revised to acute based on aerial imagery
719325.00	4675275.00	No Data	No Data	Acute	Revised to acute based on aerial imagery
719350.00	4675275.00	No Data	No Data	Acute	Revised to acute based on aerial imagery
719375.00	4675275.00	No Data	No Data	Acute	Revised to acute based on aerial imagery
719400.00	4675275.00	No Data	No Data	Acute	Revised to acute based on aerial imagery
711900.00	4680950.00	No Data	No Data	Worker	Revised to worker based on aerial imagery

Table 4–9
Summary of Revisions to Statewide Zoning
(Crosswalk of All Receptors)
Collins Pine Company — Lakeview, Oregon

UTM Coordinates (m)		Zoning Dataset Used for Exposure Classification		Exposure Type Classification	Reason for Exposure Type Classification Revision
Easting	Northing	Oregon Statewide	City of Lakeview		
719425.00	4675275.00	No Data	No Data	Acute	Revised to acute based on aerial imagery
719450.00	4675275.00	No Data	No Data	Acute	Revised to acute based on aerial imagery
719475.00	4675275.00	No Data	No Data	Acute	Revised to acute based on aerial imagery
719500.00	4675275.00	No Data	No Data	Acute	Revised to acute based on aerial imagery
719525.00	4675275.00	No Data	No Data	Acute	Revised to acute based on aerial imagery
719550.00	4675275.00	No Data	No Data	Acute	Revised to acute based on aerial imagery
719575.00	4675275.00	No Data	No Data	Acute	Revised to acute based on aerial imagery
719600.00	4675275.00	No Data	No Data	Acute	Revised to acute based on aerial imagery
719625.00	4675275.00	No Data	No Data	Acute	Revised to acute based on aerial imagery
719650.00	4675275.00	No Data	No Data	Acute	Revised to acute based on aerial imagery
712400.00	4680950.00	No Data	No Data	Worker	Revised to worker based on aerial imagery
719675.00	4675275.00	No Data	No Data	Acute	Revised to acute based on aerial imagery
719700.00	4675275.00	No Data	No Data	Acute	Revised to acute based on aerial imagery
717700.00	4675300.00	No Data	City of Lakeview	Worker	Revised based on Lakeview 2018 Zoning Map
717725.00	4675300.00	No Data	City of Lakeview	Worker	Revised based on Lakeview 2018 Zoning Map
717750.00	4675300.00	No Data	City of Lakeview	Worker	Revised based on Lakeview 2018 Zoning Map
717775.00	4675300.00	No Data	City of Lakeview	Worker	Revised based on Lakeview 2018 Zoning Map
717800.00	4675300.00	No Data	City of Lakeview	Worker	Revised based on Lakeview 2018 Zoning Map
717825.00	4675300.00	No Data	City of Lakeview	Worker	Revised based on Lakeview 2018 Zoning Map
717850.00	4675300.00	No Data	City of Lakeview	Worker	Revised based on Lakeview 2018 Zoning Map
717875.00	4675300.00	No Data	City of Lakeview	Worker	Revised based on Lakeview 2018 Zoning Map
723900.00	4680950.00	No Data	No Data	Acute	Revised to acute based on aerial imagery
717900.00	4675300.00	No Data	City of Lakeview	Worker	Revised based on Lakeview 2018 Zoning Map
717925.00	4675300.00	No Data	City of Lakeview	Worker	Revised based on Lakeview 2018 Zoning Map
717950.00	4675300.00	No Data	City of Lakeview	Worker	Revised based on Lakeview 2018 Zoning Map
717975.00	4675300.00	No Data	City of Lakeview	Worker	Revised based on Lakeview 2018 Zoning Map
718000.00	4675300.00	No Data	City of Lakeview	Worker	Revised based on Lakeview 2018 Zoning Map
718025.00	4675300.00	No Data	City of Lakeview	Worker	Revised based on Lakeview 2018 Zoning Map
718050.00	4675300.00	No Data	City of Lakeview	Worker	Revised based on Lakeview 2018 Zoning Map
718075.00	4675300.00	No Data	No Data	Worker	Revised to worker based on aerial imagery
718100.00	4675300.00	No Data	No Data	Worker	Revised to worker based on aerial imagery
718125.00	4675300.00	No Data	No Data	Worker	Revised to worker based on aerial imagery
724400.00	4680950.00	No Data	No Data	Acute	Revised to acute based on aerial imagery
718150.00	4675300.00	No Data	No Data	Worker	Revised to worker based on aerial imagery
718175.00	4675300.00	No Data	No Data	Worker	Revised to worker based on aerial imagery
718200.00	4675300.00	No Data	No Data	Worker	Revised to worker based on aerial imagery
718225.00	4675300.00	No Data	No Data	Worker	Revised to worker based on aerial imagery
718250.00	4675300.00	No Data	No Data	Worker	Revised to worker based on aerial imagery
718275.00	4675300.00	No Data	No Data	Worker	Revised to worker based on aerial imagery
718300.00	4675300.00	No Data	No Data	Worker	Revised to worker based on aerial imagery
718650.00	4675300.00	No Data	City of Lakeview	Residential	Revised based on Lakeview 2018 Zoning Map
718675.00	4675300.00	No Data	City of Lakeview	Residential	Revised based on Lakeview 2018 Zoning Map
718700.00	4675300.00	No Data	City of Lakeview	Risk not assessed	Right-of-way
724900.00	4680950.00	No Data	No Data	Acute	Revised to acute based on aerial imagery
718725.00	4675300.00	No Data	City of Lakeview	Residential	Revised based on Lakeview 2018 Zoning Map
718750.00	4675300.00	No Data	City of Lakeview	Residential	Revised based on Lakeview 2018 Zoning Map
718775.00	4675300.00	No Data	City of Lakeview	Residential	Revised based on Lakeview 2018 Zoning Map
718800.00	4675300.00	No Data	City of Lakeview	Residential	Revised based on Lakeview 2018 Zoning Map
718825.00	4675300.00	No Data	City of Lakeview	Residential	Revised based on Lakeview 2018 Zoning Map
718850.00	4675300.00	No Data	City of Lakeview	Risk not assessed	Right-of-way
718875.00	4675300.00	No Data	No Data	Risk not assessed	Right-of-way
718900.00	4675300.00	No Data	No Data	Risk not assessed	Right-of-way
718925.00	4675300.00	No Data	No Data	Acute	Revised to acute based on aerial imagery
718950.00	4675300.00	No Data	No Data	Acute	Revised to acute based on aerial imagery
725400.00	4680950.00	No Data	No Data	Acute	Revised to acute based on aerial imagery
718975.00	4675300.00	No Data	No Data	Acute	Revised to acute based on aerial imagery
719000.00	4675300.00	No Data	No Data	Acute	Revised to acute based on aerial imagery
719025.00	4675300.00	No Data	No Data	Acute	Revised to acute based on aerial imagery
719050.00	4675300.00	No Data	No Data	Acute	Revised to acute based on aerial imagery
719075.00	4675300.00	No Data	No Data	Acute	Revised to acute based on aerial imagery
719100.00	4675300.00	No Data	No Data	Acute	Revised to acute based on aerial imagery
719125.00	4675300.00	No Data	No Data	Acute	Revised to acute based on aerial imagery
719150.00	4675300.00	No Data	No Data	Acute	Revised to acute based on aerial imagery
719175.00	4675300.00	No Data	No Data	Acute	Revised to acute based on aerial imagery
719200.00	4675300.00	No Data	No Data	Acute	Revised to acute based on aerial imagery
725900.00	4680950.00	No Data	No Data	Acute	Revised to acute based on aerial imagery
719225.00	4675300.00	No Data	No Data	Acute	Revised to acute based on aerial imagery
719250.00	4675300.00	No Data	No Data	Acute	Revised to acute based on aerial imagery
719275.00	4675300.00	No Data	No Data	Acute	Revised to acute based on aerial imagery
719300.00	4675300.00	No Data	No Data	Acute	Revised to acute based on aerial imagery
719325.00	4675300.00	No Data	No Data	Acute	Revised to acute based on aerial imagery
719350.00	4675300.00	No Data	No Data	Acute	Revised to acute based on aerial imagery
719375.00	4675300.00	No Data	No Data	Acute	Revised to acute based on aerial imagery
719400.00	4675300.00	No Data	No Data	Acute	Revised to acute based on aerial imagery
719425.00	4675300.00	No Data	No Data	Acute	Revised to acute based on aerial imagery
719450.00	4675300.00	No Data	No Data	Acute	Revised to acute based on aerial imagery
726400.00	4680950.00	No Data	No Data	Acute	Revised to acute based on aerial imagery
719475.00	4675300.00	No Data	No Data	Acute	Revised to acute based on aerial imagery
719500.00	4675300.00	No Data	No Data	Acute	Revised to acute based on aerial imagery
719525.00	4675300.00	No Data	No Data	Acute	Revised to acute based on aerial imagery
719550.00	4675300.00	No Data	No Data	Acute	Revised to acute based on aerial imagery
719575.00	4675300.00	No Data	No Data	Acute	Revised to acute based on aerial imagery
719600.00	4675300.00	No Data	No Data	Acute	Revised to acute based on aerial imagery
719625.00	4675300.00	No Data	No Data	Acute	Revised to acute based on aerial imagery
719650.00	4675300.00	No Data	No Data	Acute	Revised to acute based on aerial imagery
719675.00	4675300.00	No Data	No Data	Acute	Revised to acute based on aerial imagery
719700.00	4675300.00	No Data	No Data	Acute	Revised to acute based on aerial imagery
726900.00	4680950.00	No Data	No Data	Acute	Revised to acute based on aerial imagery
717700.00	4675325.00	No Data	City of Lakeview	Worker	Revised based on Lakeview 2018 Zoning Map
717725.00	4675325.00	No Data	City of Lakeview	Worker	Revised based on Lakeview 2018 Zoning Map
717750.00	4675325.00	No Data	City of Lakeview	Worker	Revised based on Lakeview 2018 Zoning Map
717775.00	4675325.00	No Data	City of Lakeview	Worker	Revised based on Lakeview 2018 Zoning Map
717800.00	4675325.00	No Data	City of Lakeview	Worker	Revised based on Lakeview 2018 Zoning Map
717825.00	4675325.00	No Data	City of Lakeview	Worker	Revised based on Lakeview 2018 Zoning Map
717850.00	4675325.00	No Data	City of Lakeview	Worker	Revised based on Lakeview 2018 Zoning Map
717875.00	4675325.00	No Data	City of Lakeview	Worker	Revised based on Lakeview 2018 Zoning Map

Table 4–9
Summary of Revisions to Statewide Zoning
(Crosswalk of All Receptors)
Collins Pine Company — Lakeview, Oregon

UTM Coordinates (m)		Zoning Dataset Used for Exposure Classification		Exposure Type Classification	Reason for Exposure Type Classification Revision
Easting	Northing	Oregon Statewide	City of Lakeview		
717900.00	4675325.00	No Data	City of Lakeview	Worker	Revised based on Lakeview 2018 Zoning Map
717925.00	4675325.00	No Data	City of Lakeview	Worker	Revised based on Lakeview 2018 Zoning Map
709900.00	4665950.00	No Data	No Data	Worker	Revised to worker based on aerial imagery
727400.00	4680950.00	No Data	No Data	Acute	Revised to acute based on aerial imagery
717950.00	4675325.00	No Data	City of Lakeview	Worker	Revised based on Lakeview 2018 Zoning Map
717975.00	4675325.00	No Data	City of Lakeview	Worker	Revised based on Lakeview 2018 Zoning Map
718000.00	4675325.00	No Data	City of Lakeview	Worker	Revised based on Lakeview 2018 Zoning Map
718025.00	4675325.00	No Data	City of Lakeview	Worker	Revised based on Lakeview 2018 Zoning Map
718050.00	4675325.00	No Data	City of Lakeview	Worker	Revised based on Lakeview 2018 Zoning Map
718075.00	4675325.00	No Data	No Data	Worker	Revised to worker based on aerial imagery
718100.00	4675325.00	No Data	No Data	Worker	Revised to worker based on aerial imagery
718125.00	4675325.00	No Data	No Data	Worker	Revised to worker based on aerial imagery
718150.00	4675325.00	No Data	No Data	Worker	Revised to worker based on aerial imagery
718175.00	4675325.00	No Data	No Data	Worker	Revised to worker based on aerial imagery
727900.00	4680950.00	No Data	No Data	Acute	Revised to acute based on aerial imagery
718200.00	4675325.00	No Data	No Data	Worker	Revised to worker based on aerial imagery
718225.00	4675325.00	No Data	No Data	Worker	Revised to worker based on aerial imagery
718250.00	4675325.00	No Data	No Data	Worker	Revised to worker based on aerial imagery
718275.00	4675325.00	No Data	No Data	Worker	Revised to worker based on aerial imagery
718300.00	4675325.00	No Data	No Data	Worker	Revised to worker based on aerial imagery
718650.00	4675325.00	No Data	City of Lakeview	Residential	Revised based on Lakeview 2018 Zoning Map
718675.00	4675325.00	No Data	City of Lakeview	Residential	Revised based on Lakeview 2018 Zoning Map
718700.00	4675325.00	No Data	City of Lakeview	Risk not assessed	Right-of-way
718725.00	4675325.00	No Data	City of Lakeview	Residential	Revised based on Lakeview 2018 Zoning Map
718750.00	4675325.00	No Data	City of Lakeview	Residential	Revised based on Lakeview 2018 Zoning Map
728400.00	4680950.00	No Data	No Data	Acute	Revised to acute based on aerial imagery
718775.00	4675325.00	No Data	City of Lakeview	Residential	Revised based on Lakeview 2018 Zoning Map
718800.00	4675325.00	No Data	City of Lakeview	Residential	Revised based on Lakeview 2018 Zoning Map
718825.00	4675325.00	No Data	City of Lakeview	Residential	Revised based on Lakeview 2018 Zoning Map
718850.00	4675325.00	No Data	No Data	Risk not assessed	Right-of-way
718875.00	4675325.00	No Data	No Data	Risk not assessed	Right-of-way
718900.00	4675325.00	No Data	No Data	Acute	Revised to acute based on aerial imagery
718925.00	4675325.00	No Data	No Data	Acute	Revised to acute based on aerial imagery
718950.00	4675325.00	No Data	No Data	Acute	Revised to acute based on aerial imagery
718975.00	4675325.00	No Data	No Data	Acute	Revised to acute based on aerial imagery
719000.00	4675325.00	No Data	No Data	Acute	Revised to acute based on aerial imagery
728900.00	4680950.00	No Data	No Data	Acute	Revised to acute based on aerial imagery
719025.00	4675325.00	No Data	No Data	Acute	Revised to acute based on aerial imagery
719050.00	4675325.00	No Data	No Data	Acute	Revised to acute based on aerial imagery
719075.00	4675325.00	No Data	No Data	Acute	Revised to acute based on aerial imagery
719100.00	4675325.00	No Data	No Data	Acute	Revised to acute based on aerial imagery
719125.00	4675325.00	No Data	No Data	Acute	Revised to acute based on aerial imagery
719150.00	4675325.00	No Data	No Data	Acute	Revised to acute based on aerial imagery
719175.00	4675325.00	No Data	No Data	Acute	Revised to acute based on aerial imagery
719200.00	4675325.00	No Data	No Data	Acute	Revised to acute based on aerial imagery
719225.00	4675325.00	No Data	No Data	Acute	Revised to acute based on aerial imagery
719250.00	4675325.00	No Data	No Data	Acute	Revised to acute based on aerial imagery
707900.00	4681450.00	No Data	No Data	Acute	Revised to acute based on aerial imagery
719275.00	4675325.00	No Data	No Data	Acute	Revised to acute based on aerial imagery
719300.00	4675325.00	No Data	No Data	Acute	Revised to acute based on aerial imagery
719325.00	4675325.00	No Data	No Data	Acute	Revised to acute based on aerial imagery
719350.00	4675325.00	No Data	No Data	Acute	Revised to acute based on aerial imagery
719375.00	4675325.00	No Data	No Data	Acute	Revised to acute based on aerial imagery
719400.00	4675325.00	No Data	No Data	Acute	Revised to acute based on aerial imagery
719425.00	4675325.00	No Data	No Data	Acute	Revised to acute based on aerial imagery
719450.00	4675325.00	No Data	No Data	Acute	Revised to acute based on aerial imagery
719475.00	4675325.00	No Data	No Data	Acute	Revised to acute based on aerial imagery
719500.00	4675325.00	No Data	No Data	Acute	Revised to acute based on aerial imagery
708400.00	4681450.00	No Data	No Data	Acute	Revised to acute based on aerial imagery
719525.00	4675325.00	No Data	No Data	Acute	Revised to acute based on aerial imagery
719550.00	4675325.00	No Data	No Data	Acute	Revised to acute based on aerial imagery
719575.00	4675325.00	No Data	No Data	Acute	Revised to acute based on aerial imagery
719600.00	4675325.00	No Data	No Data	Acute	Revised to acute based on aerial imagery
719625.00	4675325.00	No Data	No Data	Acute	Revised to acute based on aerial imagery
719650.00	4675325.00	No Data	No Data	Acute	Revised to acute based on aerial imagery
719675.00	4675325.00	No Data	No Data	Acute	Revised to acute based on aerial imagery
719700.00	4675325.00	No Data	No Data	Acute	Revised to acute based on aerial imagery
717700.00	4675350.00	No Data	City of Lakeview	Worker	Revised based on Lakeview 2018 Zoning Map
717725.00	4675350.00	No Data	City of Lakeview	Worker	Revised based on Lakeview 2018 Zoning Map
708900.00	4681450.00	No Data	No Data	Acute	Revised to acute based on aerial imagery
717750.00	4675350.00	No Data	City of Lakeview	Worker	Revised based on Lakeview 2018 Zoning Map
717775.00	4675350.00	No Data	City of Lakeview	Worker	Revised based on Lakeview 2018 Zoning Map
717800.00	4675350.00	No Data	City of Lakeview	Worker	Revised based on Lakeview 2018 Zoning Map
717825.00	4675350.00	No Data	City of Lakeview	Worker	Revised based on Lakeview 2018 Zoning Map
717850.00	4675350.00	No Data	City of Lakeview	Worker	Revised based on Lakeview 2018 Zoning Map
717875.00	4675350.00	No Data	City of Lakeview	Worker	Revised based on Lakeview 2018 Zoning Map
717900.00	4675350.00	No Data	City of Lakeview	Worker	Revised based on Lakeview 2018 Zoning Map
717925.00	4675350.00	No Data	City of Lakeview	Worker	Revised based on Lakeview 2018 Zoning Map
717950.00	4675350.00	No Data	City of Lakeview	Worker	Revised based on Lakeview 2018 Zoning Map
717975.00	4675350.00	No Data	City of Lakeview	Worker	Revised based on Lakeview 2018 Zoning Map
709400.00	4681450.00	No Data	No Data	Acute	Revised to acute based on aerial imagery
718000.00	4675350.00	No Data	City of Lakeview	Worker	Revised based on Lakeview 2018 Zoning Map
718025.00	4675350.00	No Data	City of Lakeview	Worker	Revised based on Lakeview 2018 Zoning Map
718050.00	4675350.00	No Data	City of Lakeview	Worker	Revised based on Lakeview 2018 Zoning Map
718075.00	4675350.00	No Data	No Data	Worker	Revised to worker based on aerial imagery
718100.00	4675350.00	No Data	No Data	Worker	Revised to worker based on aerial imagery
718125.00	4675350.00	No Data	No Data	Worker	Revised to worker based on aerial imagery
718150.00	4675350.00	No Data	No Data	Worker	Revised to worker based on aerial imagery
718175.00	4675350.00	No Data	No Data	Worker	Revised to worker based on aerial imagery
718200.00	4675350.00	No Data	No Data	Worker	Revised to worker based on aerial imagery
718225.00	4675350.00	No Data	No Data	Worker	Revised to worker based on aerial imagery
709900.00	4681450.00	No Data	No Data	Acute	Revised to acute based on aerial imagery
718250.00	4675350.00	No Data	No Data	Worker	Revised to worker based on aerial imagery
718275.00	4675350.00	No Data	No Data	Worker	Revised to worker based on aerial imagery
718650.00	4675350.00	No Data	City of Lakeview	Residential	Revised based on Lakeview 2018 Zoning Map
718675.00	4675350.00	No Data	City of Lakeview	Residential	Revised based on Lakeview 2018 Zoning Map

Table 4–9
Summary of Revisions to Statewide Zoning
(Crosswalk of All Receptors)
Collins Pine Company — Lakeview, Oregon

UTM Coordinates (m)		Zoning Dataset Used for Exposure Classification		Exposure Type Classification	Reason for Exposure Type Classification Revision
Easting	Northing	Oregon Statewide	City of Lakeview		
718700.00	4675350.00	No Data	City of Lakeview	Risk not assessed	Right-of-way
718725.00	4675350.00	No Data	City of Lakeview	Residential	Revised based on Lakeview 2018 Zoning Map
718750.00	4675350.00	No Data	City of Lakeview	Residential	Revised based on Lakeview 2018 Zoning Map
718775.00	4675350.00	No Data	City of Lakeview	Residential	Revised based on Lakeview 2018 Zoning Map
718800.00	4675350.00	No Data	City of Lakeview	Residential	Revised based on Lakeview 2018 Zoning Map
718825.00	4675350.00	No Data	City of Lakeview	Residential	Revised based on Lakeview 2018 Zoning Map
710400.00	4681450.00	No Data	No Data	Worker	Revised to worker based on aerial imagery
718850.00	4675350.00	No Data	No Data	Risk not assessed	Right-of-way
718875.00	4675350.00	No Data	No Data	Risk not assessed	Right-of-way
718900.00	4675350.00	No Data	No Data	Acute	Revised to acute based on aerial imagery
718925.00	4675350.00	No Data	No Data	Acute	Revised to acute based on aerial imagery
718950.00	4675350.00	No Data	No Data	Acute	Revised to acute based on aerial imagery
718975.00	4675350.00	No Data	No Data	Acute	Revised to acute based on aerial imagery
719000.00	4675350.00	No Data	No Data	Acute	Revised to acute based on aerial imagery
719025.00	4675350.00	No Data	No Data	Acute	Revised to acute based on aerial imagery
719050.00	4675350.00	No Data	No Data	Acute	Revised to acute based on aerial imagery
719075.00	4675350.00	No Data	No Data	Acute	Revised to acute based on aerial imagery
710400.00	4665950.00	No Data	No Data	Worker	Revised to worker based on aerial imagery
710900.00	4681450.00	No Data	No Data	Worker	Revised to worker based on aerial imagery
719100.00	4675350.00	No Data	No Data	Acute	Revised to acute based on aerial imagery
719125.00	4675350.00	No Data	No Data	Acute	Revised to acute based on aerial imagery
719150.00	4675350.00	No Data	No Data	Acute	Revised to acute based on aerial imagery
719175.00	4675350.00	No Data	No Data	Acute	Revised to acute based on aerial imagery
719200.00	4675350.00	No Data	No Data	Acute	Revised to acute based on aerial imagery
719225.00	4675350.00	No Data	No Data	Acute	Revised to acute based on aerial imagery
719250.00	4675350.00	No Data	No Data	Acute	Revised to acute based on aerial imagery
719275.00	4675350.00	No Data	No Data	Acute	Revised to acute based on aerial imagery
719300.00	4675350.00	No Data	No Data	Acute	Revised to acute based on aerial imagery
719325.00	4675350.00	No Data	No Data	Acute	Revised to acute based on aerial imagery
711400.00	4681450.00	No Data	No Data	Worker	Revised to worker based on aerial imagery
719350.00	4675350.00	No Data	No Data	Acute	Revised to acute based on aerial imagery
719375.00	4675350.00	No Data	No Data	Acute	Revised to acute based on aerial imagery
719400.00	4675350.00	No Data	No Data	Acute	Revised to acute based on aerial imagery
719425.00	4675350.00	No Data	No Data	Acute	Revised to acute based on aerial imagery
719450.00	4675350.00	No Data	No Data	Acute	Revised to acute based on aerial imagery
719475.00	4675350.00	No Data	No Data	Acute	Revised to acute based on aerial imagery
719500.00	4675350.00	No Data	No Data	Acute	Revised to acute based on aerial imagery
719525.00	4675350.00	No Data	No Data	Acute	Revised to acute based on aerial imagery
719550.00	4675350.00	No Data	No Data	Acute	Revised to acute based on aerial imagery
719575.00	4675350.00	No Data	No Data	Acute	Revised to acute based on aerial imagery
711900.00	4681450.00	No Data	No Data	Worker	Revised to worker based on aerial imagery
719600.00	4675350.00	No Data	No Data	Acute	Revised to acute based on aerial imagery
719625.00	4675350.00	No Data	No Data	Acute	Revised to acute based on aerial imagery
719650.00	4675350.00	No Data	No Data	Acute	Revised to acute based on aerial imagery
719675.00	4675350.00	No Data	No Data	Acute	Revised to acute based on aerial imagery
719700.00	4675350.00	No Data	No Data	Acute	Revised to acute based on aerial imagery
717700.00	4675375.00	No Data	City of Lakeview	Worker	Revised based on Lakeview 2018 Zoning Map
717725.00	4675375.00	No Data	City of Lakeview	Worker	Revised based on Lakeview 2018 Zoning Map
717750.00	4675375.00	No Data	City of Lakeview	Worker	Revised based on Lakeview 2018 Zoning Map
717775.00	4675375.00	No Data	City of Lakeview	Worker	Revised based on Lakeview 2018 Zoning Map
717800.00	4675375.00	No Data	City of Lakeview	Worker	Revised based on Lakeview 2018 Zoning Map
712400.00	4681450.00	No Data	No Data	Risk not assessed	Right-of-way
717825.00	4675375.00	No Data	City of Lakeview	Worker	Revised based on Lakeview 2018 Zoning Map
717850.00	4675375.00	No Data	City of Lakeview	Worker	Revised based on Lakeview 2018 Zoning Map
717875.00	4675375.00	No Data	City of Lakeview	Worker	Revised based on Lakeview 2018 Zoning Map
717900.00	4675375.00	No Data	City of Lakeview	Worker	Revised based on Lakeview 2018 Zoning Map
717925.00	4675375.00	No Data	City of Lakeview	Worker	Revised based on Lakeview 2018 Zoning Map
717950.00	4675375.00	No Data	City of Lakeview	Worker	Revised based on Lakeview 2018 Zoning Map
717975.00	4675375.00	No Data	City of Lakeview	Worker	Revised based on Lakeview 2018 Zoning Map
718000.00	4675375.00	No Data	City of Lakeview	Worker	Revised based on Lakeview 2018 Zoning Map
718025.00	4675375.00	No Data	City of Lakeview	Worker	Revised based on Lakeview 2018 Zoning Map
718050.00	4675375.00	No Data	City of Lakeview	Worker	Revised based on Lakeview 2018 Zoning Map
712900.00	4681450.00	No Data	No Data	Worker	Revised to worker based on aerial imagery
718075.00	4675375.00	No Data	No Data	Worker	Revised to worker based on aerial imagery
718100.00	4675375.00	No Data	No Data	Worker	Revised to worker based on aerial imagery
718125.00	4675375.00	No Data	No Data	Worker	Revised to worker based on aerial imagery
718150.00	4675375.00	No Data	No Data	Worker	Revised to worker based on aerial imagery
718175.00	4675375.00	No Data	No Data	Worker	Revised to worker based on aerial imagery
718200.00	4675375.00	No Data	No Data	Worker	Revised to worker based on aerial imagery
718225.00	4675375.00	No Data	No Data	Worker	Revised to worker based on aerial imagery
718250.00	4675375.00	No Data	No Data	Worker	Revised to worker based on aerial imagery
718275.00	4675375.00	No Data	No Data	Worker	Revised to worker based on aerial imagery
718650.00	4675375.00	No Data	City of Lakeview	Residential	Revised based on Lakeview 2018 Zoning Map
713400.00	4681450.00	No Data	No Data	Worker	Revised to worker based on aerial imagery
718675.00	4675375.00	No Data	City of Lakeview	Residential	Revised based on Lakeview 2018 Zoning Map
718700.00	4675375.00	No Data	City of Lakeview	Risk not assessed	Right-of-way
718725.00	4675375.00	No Data	City of Lakeview	Residential	Revised based on Lakeview 2018 Zoning Map
718750.00	4675375.00	No Data	City of Lakeview	Residential	Revised based on Lakeview 2018 Zoning Map
718775.00	4675375.00	No Data	City of Lakeview	Residential	Revised based on Lakeview 2018 Zoning Map
718800.00	4675375.00	No Data	City of Lakeview	Residential	Revised based on Lakeview 2018 Zoning Map
718825.00	4675375.00	No Data	City of Lakeview	Risk not assessed	Right-of-way
718850.00	4675375.00	No Data	No Data	Risk not assessed	Right-of-way
718875.00	4675375.00	No Data	No Data	Acute	Revised to acute based on aerial imagery
718900.00	4675375.00	No Data	No Data	Acute	Revised to acute based on aerial imagery
713900.00	4681450.00	No Data	No Data	Worker	Revised to worker based on aerial imagery
718925.00	4675375.00	No Data	No Data	Acute	Revised to acute based on aerial imagery
718950.00	4675375.00	No Data	No Data	Acute	Revised to acute based on aerial imagery
718975.00	4675375.00	No Data	No Data	Acute	Revised to acute based on aerial imagery
719000.00	4675375.00	No Data	No Data	Acute	Revised to acute based on aerial imagery
719025.00	4675375.00	No Data	No Data	Acute	Revised to acute based on aerial imagery
719050.00	4675375.00	No Data	No Data	Acute	Revised to acute based on aerial imagery
719075.00	4675375.00	No Data	No Data	Acute	Revised to acute based on aerial imagery
719100.00	4675375.00	No Data	No Data	Acute	Revised to acute based on aerial imagery
719125.00	4675375.00	No Data	No Data	Acute	Revised to acute based on aerial imagery
719150.00	4675375.00	No Data	No Data	Acute	Revised to acute based on aerial imagery
714400.00	4681450.00	No Data	No Data	Worker	Revised to worker based on aerial imagery

Table 4–9
Summary of Revisions to Statewide Zoning
(Crosswalk of All Receptors)
Collins Pine Company — Lakeview, Oregon

UTM Coordinates (m)		Zoning Dataset Used for Exposure Classification		Exposure Type Classification	Reason for Exposure Type Classification Revision
Easting	Northing	Oregon Statewide	City of Lakeview		
719175.00	4675375.00	No Data	No Data	Acute	Revised to acute based on aerial imagery
719200.00	4675375.00	No Data	No Data	Acute	Revised to acute based on aerial imagery
719225.00	4675375.00	No Data	No Data	Acute	Revised to acute based on aerial imagery
719250.00	4675375.00	No Data	No Data	Acute	Revised to acute based on aerial imagery
719275.00	4675375.00	No Data	No Data	Acute	Revised to acute based on aerial imagery
719300.00	4675375.00	No Data	No Data	Acute	Revised to acute based on aerial imagery
719325.00	4675375.00	No Data	No Data	Acute	Revised to acute based on aerial imagery
719350.00	4675375.00	No Data	No Data	Acute	Revised to acute based on aerial imagery
719375.00	4675375.00	No Data	No Data	Acute	Revised to acute based on aerial imagery
719400.00	4675375.00	No Data	No Data	Acute	Revised to acute based on aerial imagery
714900.00	4681450.00	No Data	No Data	Worker	Revised to worker based on aerial imagery
719425.00	4675375.00	No Data	No Data	Acute	Revised to acute based on aerial imagery
719450.00	4675375.00	No Data	No Data	Acute	Revised to acute based on aerial imagery
719475.00	4675375.00	No Data	No Data	Acute	Revised to acute based on aerial imagery
719500.00	4675375.00	No Data	No Data	Acute	Revised to acute based on aerial imagery
719525.00	4675375.00	No Data	No Data	Acute	Revised to acute based on aerial imagery
719550.00	4675375.00	No Data	No Data	Acute	Revised to acute based on aerial imagery
719575.00	4675375.00	No Data	No Data	Acute	Revised to acute based on aerial imagery
719600.00	4675375.00	No Data	No Data	Acute	Revised to acute based on aerial imagery
719625.00	4675375.00	No Data	No Data	Acute	Revised to acute based on aerial imagery
719650.00	4675375.00	No Data	No Data	Acute	Revised to acute based on aerial imagery
715400.00	4681450.00	No Data	No Data	Worker	Revised to worker based on aerial imagery
719675.00	4675375.00	No Data	No Data	Acute	Revised to acute based on aerial imagery
719700.00	4675375.00	No Data	No Data	Acute	Revised to acute based on aerial imagery
717700.00	4675400.00	No Data	City of Lakeview	Worker	Revised based on Lakeview 2018 Zoning Map
717725.00	4675400.00	No Data	City of Lakeview	Worker	Revised based on Lakeview 2018 Zoning Map
717750.00	4675400.00	No Data	City of Lakeview	Worker	Revised based on Lakeview 2018 Zoning Map
717775.00	4675400.00	No Data	City of Lakeview	Worker	Revised based on Lakeview 2018 Zoning Map
717800.00	4675400.00	No Data	City of Lakeview	Worker	Revised based on Lakeview 2018 Zoning Map
717825.00	4675400.00	No Data	City of Lakeview	Worker	Revised based on Lakeview 2018 Zoning Map
717850.00	4675400.00	No Data	City of Lakeview	Worker	Revised based on Lakeview 2018 Zoning Map
717875.00	4675400.00	No Data	City of Lakeview	Worker	Revised based on Lakeview 2018 Zoning Map
710900.00	4665950.00	No Data	No Data	Worker	Revised to worker based on aerial imagery
715900.00	4681450.00	No Data	No Data	Worker	Revised to worker based on aerial imagery
717900.00	4675400.00	No Data	City of Lakeview	Worker	Revised based on Lakeview 2018 Zoning Map
717925.00	4675400.00	No Data	City of Lakeview	Worker	Revised based on Lakeview 2018 Zoning Map
717950.00	4675400.00	No Data	City of Lakeview	Worker	Revised based on Lakeview 2018 Zoning Map
717975.00	4675400.00	No Data	City of Lakeview	Worker	Revised based on Lakeview 2018 Zoning Map
718000.00	4675400.00	No Data	City of Lakeview	Worker	Revised based on Lakeview 2018 Zoning Map
718025.00	4675400.00	No Data	City of Lakeview	Worker	Revised based on Lakeview 2018 Zoning Map
718050.00	4675400.00	No Data	City of Lakeview	Worker	Revised based on Lakeview 2018 Zoning Map
718075.00	4675400.00	No Data	No Data	Worker	Revised based on Lakeview 2018 Zoning Map
718100.00	4675400.00	No Data	No Data	Worker	Revised based on Lakeview 2018 Zoning Map
718125.00	4675400.00	No Data	No Data	Worker	Revised based on Lakeview 2018 Zoning Map
716400.00	4681450.00	No Data	No Data	Worker	Revised to worker based on aerial imagery
718150.00	4675400.00	No Data	No Data	Worker	Revised based on Lakeview 2018 Zoning Map
718175.00	4675400.00	No Data	No Data	Worker	Revised based on Lakeview 2018 Zoning Map
718200.00	4675400.00	No Data	No Data	Worker	Revised based on Lakeview 2018 Zoning Map
718225.00	4675400.00	No Data	No Data	Worker	Revised based on Lakeview 2018 Zoning Map
718250.00	4675400.00	No Data	No Data	Worker	Revised based on Lakeview 2018 Zoning Map
718275.00	4675400.00	No Data	No Data	Worker	Revised based on Lakeview 2018 Zoning Map
718700.00	4675400.00	No Data	City of Lakeview	Risk not assessed	Right-of-way
718725.00	4675400.00	No Data	City of Lakeview	Residential	Revised based on Lakeview 2018 Zoning Map
718750.00	4675400.00	No Data	City of Lakeview	Residential	Revised based on Lakeview 2018 Zoning Map
718775.00	4675400.00	No Data	City of Lakeview	Residential	Revised based on Lakeview 2018 Zoning Map
716900.00	4681450.00	No Data	No Data	Worker	Revised to worker based on aerial imagery
718800.00	4675400.00	No Data	City of Lakeview	Residential	Revised based on Lakeview 2018 Zoning Map
718825.00	4675400.00	No Data	City of Lakeview	Risk not assessed	Risk not assessed
718850.00	4675400.00	No Data	No Data	Risk not assessed	Right-of-way
718875.00	4675400.00	No Data	No Data	Acute	Revised to acute based on aerial imagery
718900.00	4675400.00	No Data	No Data	Acute	Revised to acute based on aerial imagery
718925.00	4675400.00	No Data	No Data	Acute	Revised to acute based on aerial imagery
718950.00	4675400.00	No Data	No Data	Acute	Revised to acute based on aerial imagery
718975.00	4675400.00	No Data	No Data	Acute	Revised to acute based on aerial imagery
719000.00	4675400.00	No Data	No Data	Acute	Revised to acute based on aerial imagery
719025.00	4675400.00	No Data	No Data	Acute	Revised to acute based on aerial imagery
717400.00	4681450.00	No Data	No Data	Worker	Revised to worker based on aerial imagery
719050.00	4675400.00	No Data	No Data	Acute	Revised to acute based on aerial imagery
719075.00	4675400.00	No Data	No Data	Acute	Revised to acute based on aerial imagery
719100.00	4675400.00	No Data	No Data	Acute	Revised to acute based on aerial imagery
719125.00	4675400.00	No Data	No Data	Acute	Revised to acute based on aerial imagery
719150.00	4675400.00	No Data	No Data	Acute	Revised to acute based on aerial imagery
719175.00	4675400.00	No Data	No Data	Acute	Revised to acute based on aerial imagery
719200.00	4675400.00	No Data	No Data	Acute	Revised to acute based on aerial imagery
719225.00	4675400.00	No Data	No Data	Acute	Revised to acute based on aerial imagery
719250.00	4675400.00	No Data	No Data	Acute	Revised to acute based on aerial imagery
719275.00	4675400.00	No Data	No Data	Acute	Revised to acute based on aerial imagery
717900.00	4681450.00	No Data	No Data	Worker	Revised to worker based on aerial imagery
719300.00	4675400.00	No Data	No Data	Acute	Revised to acute based on aerial imagery
719325.00	4675400.00	No Data	No Data	Acute	Revised to acute based on aerial imagery
719350.00	4675400.00	No Data	No Data	Acute	Revised to acute based on aerial imagery
719375.00	4675400.00	No Data	No Data	Acute	Revised to acute based on aerial imagery
719400.00	4675400.00	No Data	No Data	Acute	Revised to acute based on aerial imagery
719425.00	4675400.00	No Data	No Data	Acute	Revised to acute based on aerial imagery
719450.00	4675400.00	No Data	No Data	Acute	Revised to acute based on aerial imagery
719475.00	4675400.00	No Data	No Data	Acute	Revised to acute based on aerial imagery
719500.00	4675400.00	No Data	No Data	Acute	Revised to acute based on aerial imagery
719525.00	4675400.00	No Data	No Data	Acute	Revised to acute based on aerial imagery
718400.00	4681450.00	No Data	No Data	Worker	Revised to worker based on aerial imagery
719550.00	4675400.00	No Data	No Data	Acute	Revised to acute based on aerial imagery
719575.00	4675400.00	No Data	No Data	Acute	Revised to acute based on aerial imagery
719600.00	4675400.00	No Data	No Data	Acute	Revised to acute based on aerial imagery
719625.00	4675400.00	No Data	No Data	Acute	Revised to acute based on aerial imagery
719650.00	4675400.00	No Data	No Data	Acute	Revised to acute based on aerial imagery
719675.00	4675400.00	No Data	No Data	Acute	Revised to acute based on aerial imagery
719700.00	4675400.00	No Data	No Data	Acute	Revised to acute based on aerial imagery

Table 4–9
Summary of Revisions to Statewide Zoning
(Crosswalk of All Receptors)
Collins Pine Company — Lakeview, Oregon

UTM Coordinates (m)		Zoning Dataset Used for Exposure Classification		Exposure Type Classification	Reason for Exposure Type Classification Revision
Easting	Northing	Oregon Statewide	City of Lakeview		
717700.00	4675425.00	No Data	City of Lakeview	Worker	Revised to worker based on aerial imagery
717725.00	4675425.00	No Data	City of Lakeview	Worker	Revised to worker based on aerial imagery
717750.00	4675425.00	No Data	City of Lakeview	Worker	Revised to worker based on aerial imagery
718900.00	4681450.00	No Data	No Data	Acute	Revised to acute based on aerial imagery
717775.00	4675425.00	No Data	City of Lakeview	Worker	Revised to worker based on aerial imagery
717800.00	4675425.00	No Data	City of Lakeview	Worker	Revised to worker based on aerial imagery
717825.00	4675425.00	No Data	City of Lakeview	Worker	Revised to worker based on aerial imagery
717850.00	4675425.00	No Data	City of Lakeview	Worker	Revised to worker based on aerial imagery
717875.00	4675425.00	No Data	City of Lakeview	Worker	Revised to worker based on aerial imagery
717900.00	4675425.00	No Data	City of Lakeview	Worker	Revised to worker based on aerial imagery
718200.00	4675425.00	No Data	No Data	Worker	Revised based on Lakeview 2018 Zoning Map
718225.00	4675425.00	No Data	No Data	Worker	Revised based on Lakeview 2018 Zoning Map
718250.00	4675425.00	No Data	No Data	Worker	Revised based on Lakeview 2018 Zoning Map
718275.00	4675425.00	No Data	No Data	Worker	Revised based on Lakeview 2018 Zoning Map
719400.00	4681450.00	No Data	No Data	Acute	Revised to acute based on aerial imagery
718700.00	4675425.00	No Data	City of Lakeview	Risk not assessed	Right-of-way
718725.00	4675425.00	No Data	City of Lakeview	Residential	Revised based on Lakeview 2018 Zoning Map
718750.00	4675425.00	No Data	City of Lakeview	Residential	Revised based on Lakeview 2018 Zoning Map
718775.00	4675425.00	No Data	City of Lakeview	Residential	Revised based on Lakeview 2018 Zoning Map
718800.00	4675425.00	No Data	City of Lakeview	Residential	Revised based on Lakeview 2018 Zoning Map
718825.00	4675425.00	No Data	City of Lakeview	Risk not assessed	Risk not assessed
718850.00	4675425.00	No Data	No Data	Risk not assessed	Right-of-way
718875.00	4675425.00	No Data	No Data	Acute	Revised to acute based on aerial imagery
718900.00	4675425.00	No Data	No Data	Acute	Revised to acute based on aerial imagery
718925.00	4675425.00	No Data	No Data	Acute	Revised to acute based on aerial imagery
719900.00	4681450.00	No Data	No Data	Acute	Revised to acute based on aerial imagery
718950.00	4675425.00	No Data	No Data	Acute	Revised to acute based on aerial imagery
718975.00	4675425.00	No Data	No Data	Acute	Revised to acute based on aerial imagery
719000.00	4675425.00	No Data	No Data	Acute	Revised to acute based on aerial imagery
719025.00	4675425.00	No Data	No Data	Acute	Revised to acute based on aerial imagery
719050.00	4675425.00	No Data	No Data	Acute	Revised to acute based on aerial imagery
719075.00	4675425.00	No Data	No Data	Acute	Revised to acute based on aerial imagery
719100.00	4675425.00	No Data	No Data	Acute	Revised to acute based on aerial imagery
719125.00	4675425.00	No Data	No Data	Acute	Revised to acute based on aerial imagery
719150.00	4675425.00	No Data	No Data	Acute	Revised to acute based on aerial imagery
719175.00	4675425.00	No Data	No Data	Acute	Revised to acute based on aerial imagery
720400.00	4681450.00	No Data	No Data	Acute	Revised to acute based on aerial imagery
719200.00	4675425.00	No Data	No Data	Acute	Revised to acute based on aerial imagery
719225.00	4675425.00	No Data	No Data	Acute	Revised to acute based on aerial imagery
719250.00	4675425.00	No Data	No Data	Acute	Revised to acute based on aerial imagery
719275.00	4675425.00	No Data	No Data	Acute	Revised to acute based on aerial imagery
719300.00	4675425.00	No Data	No Data	Acute	Revised to acute based on aerial imagery
719325.00	4675425.00	No Data	No Data	Acute	Revised to acute based on aerial imagery
719350.00	4675425.00	No Data	No Data	Acute	Revised to acute based on aerial imagery
719375.00	4675425.00	No Data	No Data	Acute	Revised to acute based on aerial imagery
719400.00	4675425.00	No Data	No Data	Acute	Revised to acute based on aerial imagery
719425.00	4675425.00	No Data	No Data	Acute	Revised to acute based on aerial imagery
711400.00	4665950.00	No Data	No Data	Worker	Revised to worker based on aerial imagery
720900.00	4681450.00	No Data	No Data	Acute	Revised to acute based on aerial imagery
719450.00	4675425.00	No Data	No Data	Acute	Revised to acute based on aerial imagery
719475.00	4675425.00	No Data	No Data	Acute	Revised to acute based on aerial imagery
719500.00	4675425.00	No Data	No Data	Acute	Revised to acute based on aerial imagery
719525.00	4675425.00	No Data	No Data	Acute	Revised to acute based on aerial imagery
719550.00	4675425.00	No Data	No Data	Acute	Revised to acute based on aerial imagery
719575.00	4675425.00	No Data	No Data	Acute	Revised to acute based on aerial imagery
719600.00	4675425.00	No Data	No Data	Acute	Revised to acute based on aerial imagery
719625.00	4675425.00	No Data	No Data	Acute	Revised to acute based on aerial imagery
719650.00	4675425.00	No Data	No Data	Acute	Revised to acute based on aerial imagery
719675.00	4675425.00	No Data	No Data	Acute	Revised to acute based on aerial imagery
721400.00	4681450.00	No Data	No Data	Acute	Revised to acute based on aerial imagery
719700.00	4675425.00	No Data	No Data	Acute	Revised to acute based on aerial imagery
717700.00	4675450.00	No Data	City of Lakeview	Worker	Revised to worker based on aerial imagery
717725.00	4675450.00	No Data	City of Lakeview	Worker	Revised to worker based on aerial imagery
717750.00	4675450.00	No Data	City of Lakeview	Worker	Revised to worker based on aerial imagery
717775.00	4675450.00	No Data	City of Lakeview	Worker	Revised to worker based on aerial imagery
717800.00	4675450.00	No Data	City of Lakeview	Worker	Revised to worker based on aerial imagery
717825.00	4675450.00	No Data	City of Lakeview	Worker	Revised to worker based on aerial imagery
717850.00	4675450.00	No Data	City of Lakeview	Worker	Revised to worker based on aerial imagery
717875.00	4675450.00	No Data	City of Lakeview	Worker	Revised to worker based on aerial imagery
717900.00	4675450.00	No Data	City of Lakeview	Worker	Revised to worker based on aerial imagery
721900.00	4681450.00	No Data	No Data	Acute	Revised to acute based on aerial imagery
718700.00	4675450.00	No Data	City of Lakeview	Risk not assessed	Right-of-way
718725.00	4675450.00	No Data	City of Lakeview	Risk not assessed	Revised based on Lakeview 2018 Zoning Map
718750.00	4675450.00	No Data	City of Lakeview	Risk not assessed	Revised based on Lakeview 2018 Zoning Map
718775.00	4675450.00	No Data	City of Lakeview	Risk not assessed	Revised based on Lakeview 2018 Zoning Map
718800.00	4675450.00	No Data	City of Lakeview	Risk not assessed	Revised based on Lakeview 2018 Zoning Map
718825.00	4675450.00	No Data	City of Lakeview	Risk not assessed	Risk not assessed
718850.00	4675450.00	No Data	No Data	Risk not assessed	Right-of-way
718875.00	4675450.00	No Data	No Data	Acute	Revised to acute based on aerial imagery
718900.00	4675450.00	No Data	No Data	Acute	Revised to acute based on aerial imagery
718925.00	4675450.00	No Data	No Data	Acute	Revised to acute based on aerial imagery
722400.00	4681450.00	No Data	No Data	Acute	Revised to acute based on aerial imagery
718950.00	4675450.00	No Data	No Data	Acute	Revised to acute based on aerial imagery
718975.00	4675450.00	No Data	No Data	Acute	Revised to acute based on aerial imagery
719000.00	4675450.00	No Data	No Data	Acute	Revised to acute based on aerial imagery
719025.00	4675450.00	No Data	No Data	Acute	Revised to acute based on aerial imagery
719050.00	4675450.00	No Data	No Data	Acute	Revised to acute based on aerial imagery
719075.00	4675450.00	No Data	No Data	Acute	Revised to acute based on aerial imagery
719100.00	4675450.00	No Data	No Data	Acute	Revised to acute based on aerial imagery
719125.00	4675450.00	No Data	No Data	Acute	Revised to acute based on aerial imagery
719150.00	4675450.00	No Data	No Data	Acute	Revised to acute based on aerial imagery
719175.00	4675450.00	No Data	No Data	Acute	Revised to acute based on aerial imagery
722900.00	4681450.00	No Data	No Data	Acute	Revised to acute based on aerial imagery
719200.00	4675450.00	No Data	No Data	Acute	Revised to acute based on aerial imagery
719225.00	4675450.00	No Data	No Data	Acute	Revised to acute based on aerial imagery
719250.00	4675450.00	No Data	No Data	Acute	Revised to acute based on aerial imagery

Table 4–9
Summary of Revisions to Statewide Zoning
(Crosswalk of All Receptors)
Collins Pine Company — Lakeview, Oregon

UTM Coordinates (m)		Zoning Dataset Used for Exposure Classification		Exposure Type Classification	Reason for Exposure Type Classification Revision
Easting	Northing	Oregon Statewide	City of Lakeview		
719275.00	4675450.00	No Data	No Data	Acute	Revised to acute based on aerial imagery
719300.00	4675450.00	No Data	No Data	Acute	Revised to acute based on aerial imagery
719325.00	4675450.00	No Data	No Data	Acute	Revised to acute based on aerial imagery
719350.00	4675450.00	No Data	No Data	Acute	Revised to acute based on aerial imagery
719375.00	4675450.00	No Data	No Data	Acute	Revised to acute based on aerial imagery
719400.00	4675450.00	No Data	No Data	Acute	Revised to acute based on aerial imagery
719425.00	4675450.00	No Data	No Data	Acute	Revised to acute based on aerial imagery
723400.00	4681450.00	No Data	No Data	Acute	Revised to acute based on aerial imagery
719450.00	4675450.00	No Data	No Data	Acute	Revised to acute based on aerial imagery
719475.00	4675450.00	No Data	No Data	Acute	Revised to acute based on aerial imagery
719500.00	4675450.00	No Data	No Data	Acute	Revised to acute based on aerial imagery
719525.00	4675450.00	No Data	No Data	Acute	Revised to acute based on aerial imagery
719550.00	4675450.00	No Data	No Data	Acute	Revised to acute based on aerial imagery
719575.00	4675450.00	No Data	No Data	Acute	Revised to acute based on aerial imagery
719600.00	4675450.00	No Data	No Data	Acute	Revised to acute based on aerial imagery
719625.00	4675450.00	No Data	No Data	Acute	Revised to acute based on aerial imagery
719650.00	4675450.00	No Data	No Data	Acute	Revised to acute based on aerial imagery
719675.00	4675450.00	No Data	No Data	Acute	Revised to acute based on aerial imagery
723900.00	4681450.00	No Data	No Data	Acute	Revised to acute based on aerial imagery
719700.00	4675450.00	No Data	No Data	Acute	Revised to acute based on aerial imagery
717700.00	4675475.00	No Data	City of Lakeview	Worker	Revised to worker based on aerial imagery
717725.00	4675475.00	No Data	City of Lakeview	Worker	Revised to worker based on aerial imagery
717750.00	4675475.00	No Data	City of Lakeview	Worker	Revised to worker based on aerial imagery
717775.00	4675475.00	No Data	City of Lakeview	Worker	Revised to worker based on aerial imagery
717800.00	4675475.00	No Data	City of Lakeview	Worker	Revised to worker based on aerial imagery
717825.00	4675475.00	No Data	City of Lakeview	Worker	Revised to worker based on aerial imagery
717850.00	4675475.00	No Data	City of Lakeview	Worker	Revised to worker based on aerial imagery
717875.00	4675475.00	No Data	City of Lakeview	Worker	Revised to worker based on aerial imagery
717900.00	4675475.00	No Data	City of Lakeview	Worker	Revised to worker based on aerial imagery
724400.00	4681450.00	No Data	No Data	Acute	Revised to acute based on aerial imagery
718700.00	4675475.00	No Data	City of Lakeview	Risk not assessed	Right-of-way
718725.00	4675475.00	No Data	City of Lakeview	Risk not assessed	Revised based on Lakeview 2018 Zoning Map
718750.00	4675475.00	No Data	City of Lakeview	Risk not assessed	Revised based on Lakeview 2018 Zoning Map
718775.00	4675475.00	No Data	City of Lakeview	Risk not assessed	Revised based on Lakeview 2018 Zoning Map
718800.00	4675475.00	No Data	City of Lakeview	Risk not assessed	Revised based on Lakeview 2018 Zoning Map
718825.00	4675475.00	No Data	City of Lakeview	Risk not assessed	Risk not assessed
718850.00	4675475.00	No Data	No Data	Risk not assessed	Right-of-way
718875.00	4675475.00	No Data	No Data	Acute	Revised to acute based on aerial imagery
718900.00	4675475.00	No Data	No Data	Acute	Revised to acute based on aerial imagery
718925.00	4675475.00	No Data	No Data	Acute	Revised to acute based on aerial imagery
724900.00	4681450.00	No Data	No Data	Acute	Revised to acute based on aerial imagery
718950.00	4675475.00	No Data	No Data	Acute	Revised to acute based on aerial imagery
718975.00	4675475.00	No Data	No Data	Acute	Revised to acute based on aerial imagery
719000.00	4675475.00	No Data	No Data	Acute	Revised to acute based on aerial imagery
719025.00	4675475.00	No Data	No Data	Acute	Revised to acute based on aerial imagery
719050.00	4675475.00	No Data	No Data	Acute	Revised to acute based on aerial imagery
719075.00	4675475.00	No Data	No Data	Acute	Revised to acute based on aerial imagery
719100.00	4675475.00	No Data	No Data	Acute	Revised to acute based on aerial imagery
719125.00	4675475.00	No Data	No Data	Acute	Revised to acute based on aerial imagery
719150.00	4675475.00	No Data	No Data	Acute	Revised to acute based on aerial imagery
719175.00	4675475.00	No Data	No Data	Acute	Revised to acute based on aerial imagery
725400.00	4681450.00	No Data	No Data	Acute	Revised to acute based on aerial imagery
719200.00	4675475.00	No Data	No Data	Acute	Revised to acute based on aerial imagery
719225.00	4675475.00	No Data	No Data	Acute	Revised to acute based on aerial imagery
719250.00	4675475.00	No Data	No Data	Acute	Revised to acute based on aerial imagery
719275.00	4675475.00	No Data	No Data	Acute	Revised to acute based on aerial imagery
719300.00	4675475.00	No Data	No Data	Acute	Revised to acute based on aerial imagery
719325.00	4675475.00	No Data	No Data	Acute	Revised to acute based on aerial imagery
719350.00	4675475.00	No Data	No Data	Acute	Revised to acute based on aerial imagery
719375.00	4675475.00	No Data	No Data	Acute	Revised to acute based on aerial imagery
719400.00	4675475.00	No Data	No Data	Acute	Revised to acute based on aerial imagery
719425.00	4675475.00	No Data	No Data	Acute	Revised to acute based on aerial imagery
711900.00	4665950.00	No Data	No Data	Worker	Revised to worker based on aerial imagery
725900.00	4681450.00	No Data	No Data	Acute	Revised to acute based on aerial imagery
719450.00	4675475.00	No Data	No Data	Acute	Revised to acute based on aerial imagery
719475.00	4675475.00	No Data	No Data	Acute	Revised to acute based on aerial imagery
719500.00	4675475.00	No Data	No Data	Acute	Revised to acute based on aerial imagery
719525.00	4675475.00	No Data	No Data	Acute	Revised to acute based on aerial imagery
719550.00	4675475.00	No Data	No Data	Acute	Revised to acute based on aerial imagery
719575.00	4675475.00	No Data	No Data	Acute	Revised to acute based on aerial imagery
719600.00	4675475.00	No Data	No Data	Acute	Revised to acute based on aerial imagery
719625.00	4675475.00	No Data	No Data	Acute	Revised to acute based on aerial imagery
719650.00	4675475.00	No Data	No Data	Acute	Revised to acute based on aerial imagery
719675.00	4675475.00	No Data	No Data	Acute	Revised to acute based on aerial imagery
726400.00	4681450.00	No Data	No Data	Acute	Revised to acute based on aerial imagery
719700.00	4675475.00	No Data	No Data	Acute	Revised to acute based on aerial imagery
717700.00	4675500.00	No Data	City of Lakeview	Worker	Revised to worker based on aerial imagery
717725.00	4675500.00	No Data	City of Lakeview	Worker	Revised to worker based on aerial imagery
717750.00	4675500.00	No Data	City of Lakeview	Worker	Revised to worker based on aerial imagery
717775.00	4675500.00	No Data	City of Lakeview	Worker	Revised to worker based on aerial imagery
717800.00	4675500.00	No Data	City of Lakeview	Worker	Revised to worker based on aerial imagery
717825.00	4675500.00	No Data	City of Lakeview	Worker	Revised to worker based on aerial imagery
717850.00	4675500.00	No Data	City of Lakeview	Worker	Revised to worker based on aerial imagery
717875.00	4675500.00	No Data	City of Lakeview	Worker	Revised to worker based on aerial imagery
717900.00	4675500.00	No Data	City of Lakeview	Worker	Revised to worker based on aerial imagery
726900.00	4681450.00	No Data	No Data	Acute	Revised to acute based on aerial imagery
718700.00	4675500.00	No Data	City of Lakeview	Risk not assessed	Right-of-way
718725.00	4675500.00	No Data	City of Lakeview	Risk not assessed	Revised based on Lakeview 2018 Zoning Map
718750.00	4675500.00	No Data	City of Lakeview	Risk not assessed	Revised based on Lakeview 2018 Zoning Map
718775.00	4675500.00	No Data	City of Lakeview	Risk not assessed	Revised based on Lakeview 2018 Zoning Map
718800.00	4675500.00	No Data	City of Lakeview	Risk not assessed	Revised based on Lakeview 2018 Zoning Map
718825.00	4675500.00	No Data	City of Lakeview	Risk not assessed	Risk not assessed
718850.00	4675500.00	No Data	No Data	Risk not assessed	Right-of-way
718875.00	4675500.00	No Data	No Data	Acute	Revised to acute based on aerial imagery
718900.00	4675500.00	No Data	No Data	Acute	Revised to acute based on aerial imagery
718925.00	4675500.00	No Data	No Data	Acute	Revised to acute based on aerial imagery

Table 4–9
Summary of Revisions to Statewide Zoning
(Crosswalk of All Receptors)
Collins Pine Company — Lakeview, Oregon

UTM Coordinates (m)		Zoning Dataset Used for Exposure Classification		Exposure Type Classification	Reason for Exposure Type Classification Revision
Easting	Northing	Oregon Statewide	City of Lakeview		
727400.00	4681450.00	No Data	No Data	Acute	Revised to acute based on aerial imagery
718950.00	4675500.00	No Data	No Data	Acute	Revised to acute based on aerial imagery
718975.00	4675500.00	No Data	No Data	Acute	Revised to acute based on aerial imagery
719000.00	4675500.00	No Data	No Data	Acute	Revised to acute based on aerial imagery
719025.00	4675500.00	No Data	No Data	Acute	Revised to acute based on aerial imagery
719050.00	4675500.00	No Data	No Data	Acute	Revised to acute based on aerial imagery
719075.00	4675500.00	No Data	No Data	Acute	Revised to acute based on aerial imagery
719100.00	4675500.00	No Data	No Data	Acute	Revised to acute based on aerial imagery
719125.00	4675500.00	No Data	No Data	Acute	Revised to acute based on aerial imagery
719150.00	4675500.00	No Data	No Data	Acute	Revised to acute based on aerial imagery
719175.00	4675500.00	No Data	No Data	Acute	Revised to acute based on aerial imagery
727900.00	4681450.00	No Data	No Data	Acute	Revised to acute based on aerial imagery
719200.00	4675500.00	No Data	No Data	Acute	Revised to acute based on aerial imagery
719225.00	4675500.00	No Data	No Data	Acute	Revised to acute based on aerial imagery
719250.00	4675500.00	No Data	No Data	Acute	Revised to acute based on aerial imagery
719275.00	4675500.00	No Data	No Data	Acute	Revised to acute based on aerial imagery
719300.00	4675500.00	No Data	No Data	Acute	Revised to acute based on aerial imagery
719325.00	4675500.00	No Data	No Data	Acute	Revised to acute based on aerial imagery
719350.00	4675500.00	No Data	No Data	Acute	Revised to acute based on aerial imagery
719375.00	4675500.00	No Data	No Data	Acute	Revised to acute based on aerial imagery
719400.00	4675500.00	No Data	No Data	Acute	Revised to acute based on aerial imagery
719425.00	4675500.00	No Data	No Data	Acute	Revised to acute based on aerial imagery
728400.00	4681450.00	No Data	No Data	Acute	Revised to acute based on aerial imagery
719450.00	4675500.00	No Data	No Data	Acute	Revised to acute based on aerial imagery
719475.00	4675500.00	No Data	No Data	Acute	Revised to acute based on aerial imagery
719500.00	4675500.00	No Data	No Data	Acute	Revised to acute based on aerial imagery
719525.00	4675500.00	No Data	No Data	Acute	Revised to acute based on aerial imagery
719550.00	4675500.00	No Data	No Data	Acute	Revised to acute based on aerial imagery
719575.00	4675500.00	No Data	No Data	Acute	Revised to acute based on aerial imagery
719600.00	4675500.00	No Data	No Data	Acute	Revised to acute based on aerial imagery
719625.00	4675500.00	No Data	No Data	Acute	Revised to acute based on aerial imagery
719650.00	4675500.00	No Data	No Data	Acute	Revised to acute based on aerial imagery
719675.00	4675500.00	No Data	No Data	Acute	Revised to acute based on aerial imagery
728900.00	4681450.00	No Data	No Data	Acute	Revised to acute based on aerial imagery
719700.00	4675500.00	No Data	No Data	Acute	Revised to acute based on aerial imagery
717700.00	4675525.00	No Data	City of Lakeview	Worker	Revised to worker based on aerial imagery
717725.00	4675525.00	No Data	City of Lakeview	Worker	Revised to worker based on aerial imagery
717750.00	4675525.00	No Data	City of Lakeview	Worker	Revised to worker based on aerial imagery
717775.00	4675525.00	No Data	City of Lakeview	Worker	Revised to worker based on aerial imagery
717800.00	4675525.00	No Data	City of Lakeview	Worker	Revised to worker based on aerial imagery
717825.00	4675525.00	No Data	City of Lakeview	Worker	Revised to worker based on aerial imagery
717850.00	4675525.00	No Data	City of Lakeview	Worker	Revised to worker based on aerial imagery
717875.00	4675525.00	No Data	City of Lakeview	Worker	Revised to worker based on aerial imagery
717900.00	4675525.00	No Data	City of Lakeview	Worker	Revised to worker based on aerial imagery
707900.00	4681950.00	No Data	No Data	Acute	Revised to acute based on aerial imagery
718700.00	4675525.00	No Data	City of Lakeview	Risk not assessed	Right-of-way
718725.00	4675525.00	No Data	City of Lakeview	Risk not assessed	Revised based on Lakeview 2018 Zoning Map
718750.00	4675525.00	No Data	City of Lakeview	Risk not assessed	Revised based on Lakeview 2018 Zoning Map
718775.00	4675525.00	No Data	City of Lakeview	Risk not assessed	Revised based on Lakeview 2018 Zoning Map
718800.00	4675525.00	No Data	City of Lakeview	Risk not assessed	Revised based on Lakeview 2018 Zoning Map
718825.00	4675525.00	No Data	No Data	Risk not assessed	Risk not assessed
718850.00	4675525.00	No Data	No Data	Risk not assessed	Right-of-way
718875.00	4675525.00	No Data	No Data	Acute	Revised to acute based on aerial imagery
718900.00	4675525.00	No Data	No Data	Acute	Revised to acute based on aerial imagery
718925.00	4675525.00	No Data	No Data	Acute	Revised to acute based on aerial imagery
708400.00	4681950.00	No Data	No Data	Acute	Revised to acute based on aerial imagery
718950.00	4675525.00	No Data	No Data	Acute	Revised to acute based on aerial imagery
718975.00	4675525.00	No Data	No Data	Acute	Revised to acute based on aerial imagery
719000.00	4675525.00	No Data	No Data	Acute	Revised to acute based on aerial imagery
719025.00	4675525.00	No Data	No Data	Acute	Revised to acute based on aerial imagery
719050.00	4675525.00	No Data	No Data	Acute	Revised to acute based on aerial imagery
719075.00	4675525.00	No Data	No Data	Acute	Revised to acute based on aerial imagery
719100.00	4675525.00	No Data	No Data	Acute	Revised to acute based on aerial imagery
719125.00	4675525.00	No Data	No Data	Acute	Revised to acute based on aerial imagery
719150.00	4675525.00	No Data	No Data	Acute	Revised to acute based on aerial imagery
719175.00	4675525.00	No Data	No Data	Acute	Revised to acute based on aerial imagery
708900.00	4681950.00	No Data	No Data	Acute	Revised to acute based on aerial imagery
719200.00	4675525.00	No Data	No Data	Acute	Revised to acute based on aerial imagery
719225.00	4675525.00	No Data	No Data	Acute	Revised to acute based on aerial imagery
719250.00	4675525.00	No Data	No Data	Acute	Revised to acute based on aerial imagery
719275.00	4675525.00	No Data	No Data	Acute	Revised to acute based on aerial imagery
719300.00	4675525.00	No Data	No Data	Acute	Revised to acute based on aerial imagery
719325.00	4675525.00	No Data	No Data	Acute	Revised to acute based on aerial imagery
719350.00	4675525.00	No Data	No Data	Acute	Revised to acute based on aerial imagery
719375.00	4675525.00	No Data	No Data	Acute	Revised to acute based on aerial imagery
719400.00	4675525.00	No Data	No Data	Acute	Revised to acute based on aerial imagery
719425.00	4675525.00	No Data	No Data	Acute	Revised to acute based on aerial imagery
712400.00	4665950.00	No Data	No Data	Worker	Revised to worker based on aerial imagery
709400.00	4681950.00	No Data	No Data	Acute	Revised to acute based on aerial imagery
719450.00	4675525.00	No Data	No Data	Acute	Revised to acute based on aerial imagery
719475.00	4675525.00	No Data	No Data	Acute	Revised to acute based on aerial imagery
719500.00	4675525.00	No Data	No Data	Acute	Revised to acute based on aerial imagery
719525.00	4675525.00	No Data	No Data	Acute	Revised to acute based on aerial imagery
719550.00	4675525.00	No Data	No Data	Acute	Revised to acute based on aerial imagery
719575.00	4675525.00	No Data	No Data	Acute	Revised to acute based on aerial imagery
719600.00	4675525.00	No Data	No Data	Acute	Revised to acute based on aerial imagery
719625.00	4675525.00	No Data	No Data	Acute	Revised to acute based on aerial imagery
719650.00	4675525.00	No Data	No Data	Acute	Revised to acute based on aerial imagery
719675.00	4675525.00	No Data	No Data	Acute	Revised to acute based on aerial imagery
709900.00	4681950.00	No Data	No Data	Acute	Revised to acute based on aerial imagery
719700.00	4675525.00	No Data	No Data	Acute	Revised to acute based on aerial imagery
717700.00	4675550.00	No Data	City of Lakeview	Worker	Revised to worker based on aerial imagery
717725.00	4675550.00	No Data	City of Lakeview	Worker	Revised to worker based on aerial imagery
717750.00	4675550.00	No Data	City of Lakeview	Worker	Revised to worker based on aerial imagery
717775.00	4675550.00	No Data	City of Lakeview	Worker	Revised to worker based on aerial imagery
717800.00	4675550.00	No Data	City of Lakeview	Worker	Revised to worker based on aerial imagery

Table 4–9
Summary of Revisions to Statewide Zoning
(Crosswalk of All Receptors)
Collins Pine Company — Lakeview, Oregon

UTM Coordinates (m)		Zoning Dataset Used for Exposure Classification		Exposure Type Classification	Reason for Exposure Type Classification Revision
Easting	Northing	Oregon Statewide	City of Lakeview		
717825.00	4675550.00	No Data	City of Lakeview	Worker	Revised to worker based on aerial imagery
717850.00	4675550.00	No Data	City of Lakeview	Worker	Revised to worker based on aerial imagery
717875.00	4675550.00	No Data	City of Lakeview	Worker	Revised to worker based on aerial imagery
718700.00	4675550.00	No Data	City of Lakeview	Risk not assessed	Right-of-way
710400.00	4681950.00	No Data	No Data	Acute	Revised to acute based on aerial imagery
718725.00	4675550.00	No Data	City of Lakeview	Risk not assessed	Revised based on Lakeview 2018 Zoning Map
718750.00	4675550.00	No Data	City of Lakeview	Risk not assessed	Revised based on Lakeview 2018 Zoning Map
718775.00	4675550.00	No Data	City of Lakeview	Risk not assessed	Revised based on Lakeview 2018 Zoning Map
718800.00	4675550.00	No Data	City of Lakeview	Risk not assessed	Revised based on Lakeview 2018 Zoning Map
718825.00	4675550.00	No Data	No Data	Risk not assessed	Risk not assessed
718850.00	4675550.00	No Data	No Data	Risk not assessed	Right-of-way
718875.00	4675550.00	No Data	No Data	Acute	Revised to acute based on aerial imagery
718900.00	4675550.00	No Data	No Data	Acute	Revised to acute based on aerial imagery
718925.00	4675550.00	No Data	No Data	Acute	Revised to acute based on aerial imagery
718950.00	4675550.00	No Data	No Data	Acute	Revised to acute based on aerial imagery
710900.00	4681950.00	No Data	No Data	Acute	Revised to acute based on aerial imagery
718975.00	4675550.00	No Data	No Data	Acute	Revised to acute based on aerial imagery
719000.00	4675550.00	No Data	No Data	Acute	Revised to acute based on aerial imagery
719025.00	4675550.00	No Data	No Data	Acute	Revised to acute based on aerial imagery
719050.00	4675550.00	No Data	No Data	Acute	Revised to acute based on aerial imagery
719075.00	4675550.00	No Data	No Data	Acute	Revised to acute based on aerial imagery
719100.00	4675550.00	No Data	No Data	Acute	Revised to acute based on aerial imagery
719125.00	4675550.00	No Data	No Data	Acute	Revised to acute based on aerial imagery
719150.00	4675550.00	No Data	No Data	Acute	Revised to acute based on aerial imagery
719175.00	4675550.00	No Data	No Data	Acute	Revised to acute based on aerial imagery
719200.00	4675550.00	No Data	No Data	Acute	Revised to acute based on aerial imagery
711400.00	4681950.00	No Data	No Data	Acute	Revised to acute based on aerial imagery
719225.00	4675550.00	No Data	No Data	Acute	Revised to acute based on aerial imagery
719250.00	4675550.00	No Data	No Data	Acute	Revised to acute based on aerial imagery
719275.00	4675550.00	No Data	No Data	Acute	Revised to acute based on aerial imagery
719300.00	4675550.00	No Data	No Data	Acute	Revised to acute based on aerial imagery
719325.00	4675550.00	No Data	No Data	Acute	Revised to acute based on aerial imagery
719350.00	4675550.00	No Data	No Data	Acute	Revised to acute based on aerial imagery
719375.00	4675550.00	No Data	No Data	Acute	Revised to acute based on aerial imagery
719400.00	4675550.00	No Data	No Data	Acute	Revised to acute based on aerial imagery
719425.00	4675550.00	No Data	No Data	Acute	Revised to acute based on aerial imagery
719450.00	4675550.00	No Data	No Data	Acute	Revised to acute based on aerial imagery
711900.00	4681950.00	No Data	No Data	Worker	Revised to worker based on aerial imagery
719475.00	4675550.00	No Data	No Data	Acute	Revised to acute based on aerial imagery
719500.00	4675550.00	No Data	No Data	Acute	Revised to acute based on aerial imagery
719525.00	4675550.00	No Data	No Data	Acute	Revised to acute based on aerial imagery
719550.00	4675550.00	No Data	No Data	Acute	Revised to acute based on aerial imagery
719575.00	4675550.00	No Data	No Data	Acute	Revised to acute based on aerial imagery
719600.00	4675550.00	No Data	No Data	Acute	Revised to acute based on aerial imagery
719625.00	4675550.00	No Data	No Data	Acute	Revised to acute based on aerial imagery
719650.00	4675550.00	No Data	No Data	Acute	Revised to acute based on aerial imagery
719675.00	4675550.00	No Data	No Data	Acute	Revised to acute based on aerial imagery
719700.00	4675550.00	No Data	No Data	Acute	Revised to acute based on aerial imagery
712400.00	4681950.00	No Data	No Data	Risk not assessed	Right-of-way
717700.00	4675575.00	No Data	City of Lakeview	Worker	Revised to worker based on aerial imagery
717725.00	4675575.00	No Data	City of Lakeview	Worker	Revised to worker based on aerial imagery
717750.00	4675575.00	No Data	City of Lakeview	Worker	Revised to worker based on aerial imagery
717775.00	4675575.00	No Data	City of Lakeview	Worker	Revised to worker based on aerial imagery
717800.00	4675575.00	No Data	City of Lakeview	Worker	Revised to worker based on aerial imagery
717825.00	4675575.00	No Data	City of Lakeview	Worker	Revised to worker based on aerial imagery
717850.00	4675575.00	No Data	City of Lakeview	Worker	Revised to worker based on aerial imagery
717875.00	4675575.00	No Data	City of Lakeview	Worker	Revised to worker based on aerial imagery
718700.00	4675575.00	No Data	City of Lakeview	Risk not assessed	Right-of-way
718725.00	4675575.00	No Data	City of Lakeview	Risk not assessed	Revised based on Lakeview 2018 Zoning Map
712900.00	4681950.00	No Data	No Data	Worker	Revised to worker based on aerial imagery
718750.00	4675575.00	No Data	City of Lakeview	Risk not assessed	Revised based on Lakeview 2018 Zoning Map
718775.00	4675575.00	No Data	City of Lakeview	Risk not assessed	Revised based on Lakeview 2018 Zoning Map
718800.00	4675575.00	No Data	City of Lakeview	Risk not assessed	Revised based on Lakeview 2018 Zoning Map
718825.00	4675575.00	No Data	No Data	Risk not assessed	Right-of-way
718850.00	4675575.00	No Data	No Data	Risk not assessed	Right-of-way
718875.00	4675575.00	No Data	No Data	Acute	Revised to acute based on aerial imagery
718900.00	4675575.00	No Data	No Data	Acute	Revised to acute based on aerial imagery
718925.00	4675575.00	No Data	No Data	Acute	Revised to acute based on aerial imagery
718950.00	4675575.00	No Data	No Data	Acute	Revised to acute based on aerial imagery
718975.00	4675575.00	No Data	No Data	Acute	Revised to acute based on aerial imagery
713400.00	4681950.00	No Data	No Data	Worker	Revised to worker based on aerial imagery
719000.00	4675575.00	No Data	No Data	Acute	Revised to acute based on aerial imagery
719025.00	4675575.00	No Data	No Data	Acute	Revised to acute based on aerial imagery
719050.00	4675575.00	No Data	No Data	Acute	Revised to acute based on aerial imagery
719075.00	4675575.00	No Data	No Data	Acute	Revised to acute based on aerial imagery
719100.00	4675575.00	No Data	No Data	Acute	Revised to acute based on aerial imagery
719125.00	4675575.00	No Data	No Data	Acute	Revised to acute based on aerial imagery
719150.00	4675575.00	No Data	No Data	Acute	Revised to acute based on aerial imagery
719175.00	4675575.00	No Data	No Data	Acute	Revised to acute based on aerial imagery
719200.00	4675575.00	No Data	No Data	Acute	Revised to acute based on aerial imagery
719225.00	4675575.00	No Data	No Data	Acute	Revised to acute based on aerial imagery
713900.00	4681950.00	No Data	No Data	Worker	Revised to worker based on aerial imagery
719250.00	4675575.00	No Data	No Data	Acute	Revised to acute based on aerial imagery
719275.00	4675575.00	No Data	No Data	Acute	Revised to acute based on aerial imagery
719300.00	4675575.00	No Data	No Data	Acute	Revised to acute based on aerial imagery
719325.00	4675575.00	No Data	No Data	Acute	Revised to acute based on aerial imagery
719350.00	4675575.00	No Data	No Data	Acute	Revised to acute based on aerial imagery
719375.00	4675575.00	No Data	No Data	Acute	Revised to acute based on aerial imagery
719400.00	4675575.00	No Data	No Data	Acute	Revised to acute based on aerial imagery
719425.00	4675575.00	No Data	No Data	Acute	Revised to acute based on aerial imagery
719450.00	4675575.00	No Data	No Data	Acute	Revised to acute based on aerial imagery
719475.00	4675575.00	No Data	No Data	Acute	Revised to acute based on aerial imagery
712900.00	4665950.00	No Data	No Data	Worker	Revised to worker based on aerial imagery
714400.00	4681950.00	No Data	No Data	Worker	Revised to worker based on aerial imagery
719500.00	4675575.00	No Data	No Data	Acute	Revised to acute based on aerial imagery
719525.00	4675575.00	No Data	No Data	Acute	Revised to acute based on aerial imagery

Table 4–9
Summary of Revisions to Statewide Zoning
(Crosswalk of All Receptors)
Collins Pine Company — Lakeview, Oregon

UTM Coordinates (m)		Zoning Dataset Used for Exposure Classification		Exposure Type Classification	Reason for Exposure Type Classification Revision
Easting	Northing	Oregon Statewide	City of Lakeview		
719550.00	4675575.00	No Data	No Data	Acute	Revised to acute based on aerial imagery
719575.00	4675575.00	No Data	No Data	Acute	Revised to acute based on aerial imagery
719600.00	4675575.00	No Data	No Data	Acute	Revised to acute based on aerial imagery
719625.00	4675575.00	No Data	No Data	Acute	Revised to acute based on aerial imagery
719650.00	4675575.00	No Data	No Data	Acute	Revised to acute based on aerial imagery
719675.00	4675575.00	No Data	No Data	Acute	Revised to acute based on aerial imagery
719700.00	4675575.00	No Data	No Data	Acute	Revised to acute based on aerial imagery
717700.00	4675600.00	No Data	City of Lakeview	Worker	Revised to worker based on aerial imagery
714900.00	4681950.00	No Data	No Data	Worker	Revised to worker based on aerial imagery
717725.00	4675600.00	No Data	City of Lakeview	Worker	Revised to worker based on aerial imagery
717750.00	4675600.00	No Data	City of Lakeview	Worker	Revised to worker based on aerial imagery
717775.00	4675600.00	No Data	City of Lakeview	Worker	Revised to worker based on aerial imagery
717800.00	4675600.00	No Data	City of Lakeview	Worker	Revised to worker based on aerial imagery
717825.00	4675600.00	No Data	City of Lakeview	Worker	Revised to worker based on aerial imagery
717850.00	4675600.00	No Data	City of Lakeview	Worker	Revised to worker based on aerial imagery
717875.00	4675600.00	No Data	City of Lakeview	Worker	Revised to worker based on aerial imagery
718700.00	4675600.00	No Data	City of Lakeview	Risk not assessed	Right-of-way
718725.00	4675600.00	No Data	City of Lakeview	Risk not assessed	Revised based on Lakeview 2018 Zoning Map
718750.00	4675600.00	No Data	City of Lakeview	Risk not assessed	Revised based on Lakeview 2018 Zoning Map
715400.00	4681950.00	No Data	No Data	Worker	Revised to worker based on aerial imagery
718775.00	4675600.00	No Data	City of Lakeview	Risk not assessed	Revised based on Lakeview 2018 Zoning Map
718800.00	4675600.00	No Data	City of Lakeview	Risk not assessed	Revised based on Lakeview 2018 Zoning Map
718825.00	4675600.00	No Data	No Data	Risk not assessed	Right-of-way
718850.00	4675600.00	No Data	No Data	Risk not assessed	Right-of-way
718875.00	4675600.00	No Data	No Data	Acute	Revised to acute based on aerial imagery
718900.00	4675600.00	No Data	No Data	Acute	Revised to acute based on aerial imagery
718925.00	4675600.00	No Data	No Data	Acute	Revised to acute based on aerial imagery
718950.00	4675600.00	No Data	No Data	Acute	Revised to acute based on aerial imagery
718975.00	4675600.00	No Data	No Data	Acute	Revised to acute based on aerial imagery
719000.00	4675600.00	No Data	No Data	Acute	Revised to acute based on aerial imagery
715900.00	4681950.00	No Data	No Data	Worker	Revised to worker based on aerial imagery
719025.00	4675600.00	No Data	No Data	Acute	Revised to acute based on aerial imagery
719050.00	4675600.00	No Data	No Data	Acute	Revised to acute based on aerial imagery
719075.00	4675600.00	No Data	No Data	Acute	Revised to acute based on aerial imagery
719100.00	4675600.00	No Data	No Data	Acute	Revised to acute based on aerial imagery
719125.00	4675600.00	No Data	No Data	Acute	Revised to acute based on aerial imagery
719150.00	4675600.00	No Data	No Data	Acute	Revised to acute based on aerial imagery
719175.00	4675600.00	No Data	No Data	Acute	Revised to acute based on aerial imagery
719200.00	4675600.00	No Data	No Data	Acute	Revised to acute based on aerial imagery
719225.00	4675600.00	No Data	No Data	Acute	Revised to acute based on aerial imagery
719250.00	4675600.00	No Data	No Data	Acute	Revised to acute based on aerial imagery
716400.00	4681950.00	No Data	No Data	Worker	Revised to worker based on aerial imagery
719275.00	4675600.00	No Data	No Data	Acute	Revised to acute based on aerial imagery
719300.00	4675600.00	No Data	No Data	Acute	Revised to acute based on aerial imagery
719325.00	4675600.00	No Data	No Data	Acute	Revised to acute based on aerial imagery
719350.00	4675600.00	No Data	No Data	Acute	Revised to acute based on aerial imagery
719375.00	4675600.00	No Data	No Data	Acute	Revised to acute based on aerial imagery
719400.00	4675600.00	No Data	No Data	Acute	Revised to acute based on aerial imagery
719425.00	4675600.00	No Data	No Data	Acute	Revised to acute based on aerial imagery
719450.00	4675600.00	No Data	No Data	Acute	Revised to acute based on aerial imagery
719475.00	4675600.00	No Data	No Data	Acute	Revised to acute based on aerial imagery
719500.00	4675600.00	No Data	No Data	Acute	Revised to acute based on aerial imagery
716900.00	4681950.00	No Data	No Data	Worker	Revised to worker based on aerial imagery
719525.00	4675600.00	No Data	No Data	Acute	Revised to acute based on aerial imagery
719550.00	4675600.00	No Data	No Data	Acute	Revised to acute based on aerial imagery
719575.00	4675600.00	No Data	No Data	Acute	Revised to acute based on aerial imagery
719600.00	4675600.00	No Data	No Data	Acute	Revised to acute based on aerial imagery
719625.00	4675600.00	No Data	No Data	Acute	Revised to acute based on aerial imagery
719650.00	4675600.00	No Data	No Data	Acute	Revised to acute based on aerial imagery
719675.00	4675600.00	No Data	No Data	Acute	Revised to acute based on aerial imagery
719700.00	4675600.00	No Data	No Data	Acute	Revised to acute based on aerial imagery
717700.00	4675625.00	No Data	City of Lakeview	Residential	Revised to residential based on aerial imagery
717725.00	4675625.00	No Data	City of Lakeview	Residential	Revised to residential based on aerial imagery
717400.00	4681950.00	No Data	No Data	Worker	Revised to worker based on aerial imagery
717750.00	4675625.00	No Data	City of Lakeview	Worker	Revised to worker based on aerial imagery
717775.00	4675625.00	No Data	City of Lakeview	Worker	Revised to worker based on aerial imagery
717800.00	4675625.00	No Data	City of Lakeview	Worker	Revised to worker based on aerial imagery
717825.00	4675625.00	No Data	City of Lakeview	Worker	Revised to worker based on aerial imagery
717850.00	4675625.00	No Data	City of Lakeview	Worker	Revised to worker based on aerial imagery
717875.00	4675625.00	No Data	City of Lakeview	Worker	Revised to worker based on aerial imagery
718700.00	4675625.00	No Data	City of Lakeview	Risk not assessed	Right-of-way
718725.00	4675625.00	No Data	City of Lakeview	Risk not assessed	Revised based on Lakeview 2018 Zoning Map
718750.00	4675625.00	No Data	City of Lakeview	Risk not assessed	Revised based on Lakeview 2018 Zoning Map
718775.00	4675625.00	No Data	City of Lakeview	Risk not assessed	Revised based on Lakeview 2018 Zoning Map
717900.00	4681950.00	No Data	No Data	Worker	Revised to worker based on aerial imagery
718800.00	4675625.00	No Data	City of Lakeview	Risk not assessed	Revised based on Lakeview 2018 Zoning Map
718825.00	4675625.00	No Data	No Data	Risk not assessed	Right-of-way
718850.00	4675625.00	No Data	No Data	Risk not assessed	Right-of-way
718875.00	4675625.00	No Data	No Data	Acute	Revised to acute based on aerial imagery
718900.00	4675625.00	No Data	No Data	Acute	Revised to acute based on aerial imagery
718925.00	4675625.00	No Data	No Data	Acute	Revised to acute based on aerial imagery
718950.00	4675625.00	No Data	No Data	Acute	Revised to acute based on aerial imagery
718975.00	4675625.00	No Data	No Data	Acute	Revised to acute based on aerial imagery
719000.00	4675625.00	No Data	No Data	Acute	Revised to acute based on aerial imagery
719025.00	4675625.00	No Data	No Data	Acute	Revised to acute based on aerial imagery
718400.00	4681950.00	No Data	No Data	Worker	Revised to worker based on aerial imagery
719050.00	4675625.00	No Data	No Data	Acute	Revised to acute based on aerial imagery
719075.00	4675625.00	No Data	No Data	Acute	Revised to acute based on aerial imagery
719100.00	4675625.00	No Data	No Data	Acute	Revised to acute based on aerial imagery
719125.00	4675625.00	No Data	No Data	Acute	Revised to acute based on aerial imagery
719150.00	4675625.00	No Data	No Data	Acute	Revised to acute based on aerial imagery
719175.00	4675625.00	No Data	No Data	Acute	Revised to acute based on aerial imagery
719200.00	4675625.00	No Data	No Data	Acute	Revised to acute based on aerial imagery
719225.00	4675625.00	No Data	No Data	Acute	Revised to acute based on aerial imagery
719250.00	4675625.00	No Data	No Data	Acute	Revised to acute based on aerial imagery
719275.00	4675625.00	No Data	No Data	Acute	Revised to acute based on aerial imagery

Table 4–9
Summary of Revisions to Statewide Zoning
(Crosswalk of All Receptors)
Collins Pine Company — Lakeview, Oregon

UTM Coordinates (m)		Zoning Dataset Used for Exposure Classification		Exposure Type Classification	Reason for Exposure Type Classification Revision
Easting	Northing	Oregon Statewide	City of Lakeview		
718900.00	4681950.00	No Data	No Data	Acute	Revised to acute based on aerial imagery
719300.00	4675625.00	No Data	No Data	Acute	Revised to acute based on aerial imagery
719325.00	4675625.00	No Data	No Data	Acute	Revised to acute based on aerial imagery
719350.00	4675625.00	No Data	No Data	Acute	Revised to acute based on aerial imagery
719375.00	4675625.00	No Data	No Data	Acute	Revised to acute based on aerial imagery
719400.00	4675625.00	No Data	No Data	Acute	Revised to acute based on aerial imagery
719425.00	4675625.00	No Data	No Data	Acute	Revised to acute based on aerial imagery
719450.00	4675625.00	No Data	No Data	Acute	Revised to acute based on aerial imagery
719475.00	4675625.00	No Data	No Data	Acute	Revised to acute based on aerial imagery
719500.00	4675625.00	No Data	No Data	Acute	Revised to acute based on aerial imagery
719525.00	4675625.00	No Data	No Data	Acute	Revised to acute based on aerial imagery
713400.00	4665950.00	No Data	No Data	Worker	Revised to worker based on aerial imagery
719400.00	4681950.00	No Data	No Data	Acute	Revised to acute based on aerial imagery
719550.00	4675625.00	No Data	No Data	Acute	Revised to acute based on aerial imagery
719575.00	4675625.00	No Data	No Data	Acute	Revised to acute based on aerial imagery
719600.00	4675625.00	No Data	No Data	Acute	Revised to acute based on aerial imagery
719625.00	4675625.00	No Data	No Data	Acute	Revised to acute based on aerial imagery
719650.00	4675625.00	No Data	No Data	Acute	Revised to acute based on aerial imagery
719675.00	4675625.00	No Data	No Data	Acute	Revised to acute based on aerial imagery
719700.00	4675625.00	No Data	No Data	Acute	Revised to acute based on aerial imagery
717700.00	4675650.00	No Data	City of Lakeview	Residential	Revised to residential based on aerial imagery
717725.00	4675650.00	No Data	City of Lakeview	Residential	Revised to residential based on aerial imagery
717750.00	4675650.00	No Data	City of Lakeview	Worker	Revised to worker based on aerial imagery
719900.00	4681950.00	No Data	No Data	Acute	Revised to acute based on aerial imagery
717775.00	4675650.00	No Data	City of Lakeview	Worker	Revised to worker based on aerial imagery
717800.00	4675650.00	No Data	City of Lakeview	Worker	Revised to worker based on aerial imagery
717825.00	4675650.00	No Data	City of Lakeview	Worker	Revised to worker based on aerial imagery
717850.00	4675650.00	No Data	City of Lakeview	Worker	Revised to worker based on aerial imagery
717875.00	4675650.00	No Data	City of Lakeview	Worker	Revised to worker based on aerial imagery
718700.00	4675650.00	No Data	City of Lakeview	Risk not assessed	Right-of-way
718725.00	4675650.00	No Data	City of Lakeview	Risk not assessed	Revised based on Lakeview 2018 Zoning Map
718750.00	4675650.00	No Data	City of Lakeview	Risk not assessed	Revised based on Lakeview 2018 Zoning Map
718775.00	4675650.00	No Data	City of Lakeview	Risk not assessed	Revised based on Lakeview 2018 Zoning Map
718800.00	4675650.00	No Data	City of Lakeview	Risk not assessed	Revised based on Lakeview 2018 Zoning Map
720400.00	4681950.00	No Data	No Data	Acute	Revised to acute based on aerial imagery
718825.00	4675650.00	No Data	No Data	Risk not assessed	Right-of-way
718850.00	4675650.00	No Data	No Data	Acute	Revised to acute based on aerial imagery
718875.00	4675650.00	No Data	No Data	Acute	Revised to acute based on aerial imagery
718900.00	4675650.00	No Data	No Data	Acute	Revised to acute based on aerial imagery
718925.00	4675650.00	No Data	No Data	Acute	Revised to acute based on aerial imagery
718950.00	4675650.00	No Data	No Data	Acute	Revised to acute based on aerial imagery
718975.00	4675650.00	No Data	No Data	Acute	Revised to acute based on aerial imagery
719000.00	4675650.00	No Data	No Data	Acute	Revised to acute based on aerial imagery
719025.00	4675650.00	No Data	No Data	Acute	Revised to acute based on aerial imagery
719050.00	4675650.00	No Data	No Data	Acute	Revised to acute based on aerial imagery
720900.00	4681950.00	No Data	No Data	Acute	Revised to acute based on aerial imagery
719075.00	4675650.00	No Data	No Data	Acute	Revised to acute based on aerial imagery
719100.00	4675650.00	No Data	No Data	Acute	Revised to acute based on aerial imagery
719125.00	4675650.00	No Data	No Data	Acute	Revised to acute based on aerial imagery
719150.00	4675650.00	No Data	No Data	Acute	Revised to acute based on aerial imagery
719175.00	4675650.00	No Data	No Data	Acute	Revised to acute based on aerial imagery
719200.00	4675650.00	No Data	No Data	Acute	Revised to acute based on aerial imagery
719225.00	4675650.00	No Data	No Data	Acute	Revised to acute based on aerial imagery
719250.00	4675650.00	No Data	No Data	Acute	Revised to acute based on aerial imagery
719275.00	4675650.00	No Data	No Data	Acute	Revised to acute based on aerial imagery
719300.00	4675650.00	No Data	No Data	Acute	Revised to acute based on aerial imagery
721400.00	4681950.00	No Data	No Data	Acute	Revised to acute based on aerial imagery
719325.00	4675650.00	No Data	No Data	Acute	Revised to acute based on aerial imagery
719350.00	4675650.00	No Data	No Data	Acute	Revised to acute based on aerial imagery
719375.00	4675650.00	No Data	No Data	Acute	Revised to acute based on aerial imagery
719400.00	4675650.00	No Data	No Data	Acute	Revised to acute based on aerial imagery
719425.00	4675650.00	No Data	No Data	Acute	Revised to acute based on aerial imagery
719450.00	4675650.00	No Data	No Data	Acute	Revised to acute based on aerial imagery
719475.00	4675650.00	No Data	No Data	Acute	Revised to acute based on aerial imagery
719500.00	4675650.00	No Data	No Data	Acute	Revised to acute based on aerial imagery
719525.00	4675650.00	No Data	No Data	Acute	Revised to acute based on aerial imagery
719550.00	4675650.00	No Data	No Data	Acute	Revised to acute based on aerial imagery
721900.00	4681950.00	No Data	No Data	Acute	Revised to acute based on aerial imagery
719575.00	4675650.00	No Data	No Data	Acute	Revised to acute based on aerial imagery
719600.00	4675650.00	No Data	No Data	Acute	Revised to acute based on aerial imagery
719625.00	4675650.00	No Data	No Data	Acute	Revised to acute based on aerial imagery
719650.00	4675650.00	No Data	No Data	Acute	Revised to acute based on aerial imagery
719675.00	4675650.00	No Data	No Data	Acute	Revised to acute based on aerial imagery
719700.00	4675650.00	No Data	No Data	Acute	Revised to acute based on aerial imagery
717700.00	4675675.00	No Data	City of Lakeview	Residential	Revised to residential based on aerial imagery
717725.00	4675675.00	No Data	City of Lakeview	Residential	Revised to residential based on aerial imagery
717750.00	4675675.00	No Data	City of Lakeview	Worker	Revised to worker based on aerial imagery
717775.00	4675675.00	No Data	City of Lakeview	Worker	Revised to worker based on aerial imagery
722400.00	4681950.00	No Data	No Data	Acute	Revised to acute based on aerial imagery
717800.00	4675675.00	No Data	City of Lakeview	Worker	Revised to worker based on aerial imagery
717825.00	4675675.00	No Data	City of Lakeview	Worker	Revised to worker based on aerial imagery
717850.00	4675675.00	No Data	City of Lakeview	Worker	Revised to worker based on aerial imagery
717875.00	4675675.00	No Data	City of Lakeview	Worker	Revised to worker based on aerial imagery
718700.00	4675675.00	No Data	City of Lakeview	Risk not assessed	Right-of-way
718725.00	4675675.00	No Data	City of Lakeview	Risk not assessed	Revised based on Lakeview 2018 Zoning Map
718750.00	4675675.00	No Data	City of Lakeview	Risk not assessed	Revised based on Lakeview 2018 Zoning Map
718775.00	4675675.00	No Data	City of Lakeview	Risk not assessed	Revised based on Lakeview 2018 Zoning Map
718800.00	4675675.00	No Data	No Data	Risk not assessed	Right-of-way
718825.00	4675675.00	No Data	No Data	Risk not assessed	Right-of-way
722900.00	4681950.00	No Data	No Data	Acute	Revised to acute based on aerial imagery
718850.00	4675675.00	No Data	No Data	Acute	Revised to acute based on aerial imagery
718875.00	4675675.00	No Data	No Data	Acute	Revised to acute based on aerial imagery
718900.00	4675675.00	No Data	No Data	Acute	Revised to acute based on aerial imagery
718925.00	4675675.00	No Data	No Data	Acute	Revised to acute based on aerial imagery
718950.00	4675675.00	No Data	No Data	Acute	Revised to acute based on aerial imagery
718975.00	4675675.00	No Data	No Data	Acute	Revised to acute based on aerial imagery

Table 4–9
Summary of Revisions to Statewide Zoning
(Crosswalk of All Receptors)
Collins Pine Company — Lakeview, Oregon

UTM Coordinates (m)		Zoning Dataset Used for Exposure Classification		Exposure Type Classification	Reason for Exposure Type Classification Revision
Easting	Northing	Oregon Statewide	City of Lakeview		
719000.00	4675675.00	No Data	No Data	Acute	Revised to acute based on aerial imagery
719025.00	4675675.00	No Data	No Data	Acute	Revised to acute based on aerial imagery
719050.00	4675675.00	No Data	No Data	Acute	Revised to acute based on aerial imagery
719075.00	4675675.00	No Data	No Data	Acute	Revised to acute based on aerial imagery
723400.00	4681950.00	No Data	No Data	Acute	Revised to acute based on aerial imagery
719100.00	4675675.00	No Data	No Data	Acute	Revised to acute based on aerial imagery
719125.00	4675675.00	No Data	No Data	Acute	Revised to acute based on aerial imagery
719150.00	4675675.00	No Data	No Data	Acute	Revised to acute based on aerial imagery
719175.00	4675675.00	No Data	No Data	Acute	Revised to acute based on aerial imagery
719200.00	4675675.00	No Data	No Data	Acute	Revised to acute based on aerial imagery
719225.00	4675675.00	No Data	No Data	Acute	Revised to acute based on aerial imagery
719250.00	4675675.00	No Data	No Data	Acute	Revised to acute based on aerial imagery
719275.00	4675675.00	No Data	No Data	Acute	Revised to acute based on aerial imagery
719300.00	4675675.00	No Data	No Data	Acute	Revised to acute based on aerial imagery
719325.00	4675675.00	No Data	No Data	Acute	Revised to acute based on aerial imagery
723900.00	4681950.00	No Data	No Data	Acute	Revised to acute based on aerial imagery
719350.00	4675675.00	No Data	No Data	Acute	Revised to acute based on aerial imagery
719375.00	4675675.00	No Data	No Data	Acute	Revised to acute based on aerial imagery
719400.00	4675675.00	No Data	No Data	Acute	Revised to acute based on aerial imagery
719425.00	4675675.00	No Data	No Data	Acute	Revised to acute based on aerial imagery
719450.00	4675675.00	No Data	No Data	Acute	Revised to acute based on aerial imagery
719475.00	4675675.00	No Data	No Data	Acute	Revised to acute based on aerial imagery
719500.00	4675675.00	No Data	No Data	Acute	Revised to acute based on aerial imagery
719525.00	4675675.00	No Data	No Data	Acute	Revised to acute based on aerial imagery
719550.00	4675675.00	No Data	No Data	Acute	Revised to acute based on aerial imagery
719575.00	4675675.00	No Data	No Data	Acute	Revised to acute based on aerial imagery
713900.00	4665950.00	No Data	No Data	Worker	Revised to worker based on aerial imagery
724400.00	4681950.00	No Data	No Data	Acute	Revised to acute based on aerial imagery
719600.00	4675675.00	No Data	No Data	Acute	Revised to acute based on aerial imagery
719625.00	4675675.00	No Data	No Data	Acute	Revised to acute based on aerial imagery
719650.00	4675675.00	No Data	No Data	Acute	Revised to acute based on aerial imagery
719675.00	4675675.00	No Data	No Data	Acute	Revised to acute based on aerial imagery
719700.00	4675675.00	No Data	No Data	Acute	Revised to acute based on aerial imagery
717700.00	4675700.00	No Data	City of Lakeview	Residential	Revised to residential based on aerial imagery
717725.00	4675700.00	No Data	City of Lakeview	Residential	Revised to residential based on aerial imagery
717750.00	4675700.00	No Data	City of Lakeview	Worker	Revised to worker based on aerial imagery
717775.00	4675700.00	No Data	City of Lakeview	Worker	Revised to worker based on aerial imagery
717800.00	4675700.00	No Data	City of Lakeview	Worker	Revised to worker based on aerial imagery
724900.00	4681950.00	No Data	No Data	Acute	Revised to acute based on aerial imagery
717825.00	4675700.00	No Data	City of Lakeview	Worker	Revised to worker based on aerial imagery
717850.00	4675700.00	No Data	City of Lakeview	Worker	Revised to worker based on aerial imagery
717875.00	4675700.00	No Data	City of Lakeview	Worker	Revised to worker based on aerial imagery
717900.00	4675700.00	No Data	City of Lakeview	Worker	Revised based on Lakeview 2018 Zoning Map
717925.00	4675700.00	No Data	City of Lakeview	Worker	Revised based on Lakeview 2018 Zoning Map
718700.00	4675700.00	No Data	City of Lakeview	Risk not assessed	Revised based on Lakeview 2018 Zoning Map
718725.00	4675700.00	No Data	City of Lakeview	Risk not assessed	Revised based on Lakeview 2018 Zoning Map
718750.00	4675700.00	No Data	City of Lakeview	Risk not assessed	Revised based on Lakeview 2018 Zoning Map
718775.00	4675700.00	No Data	City of Lakeview	Risk not assessed	Revised based on Lakeview 2018 Zoning Map
718800.00	4675700.00	No Data	No Data	Risk not assessed	Right-of-way
725400.00	4681950.00	No Data	No Data	Acute	Revised to acute based on aerial imagery
718825.00	4675700.00	No Data	No Data	Acute	Revised to acute based on aerial imagery
718850.00	4675700.00	No Data	No Data	Acute	Revised to acute based on aerial imagery
718875.00	4675700.00	No Data	No Data	Acute	Revised to acute based on aerial imagery
718900.00	4675700.00	No Data	No Data	Acute	Revised to acute based on aerial imagery
718925.00	4675700.00	No Data	No Data	Acute	Revised to acute based on aerial imagery
718950.00	4675700.00	No Data	No Data	Acute	Revised to acute based on aerial imagery
718975.00	4675700.00	No Data	No Data	Acute	Revised to acute based on aerial imagery
719000.00	4675700.00	No Data	No Data	Acute	Revised to acute based on aerial imagery
719025.00	4675700.00	No Data	No Data	Acute	Revised to acute based on aerial imagery
719050.00	4675700.00	No Data	No Data	Acute	Revised to acute based on aerial imagery
725900.00	4681950.00	No Data	No Data	Acute	Revised to acute based on aerial imagery
719075.00	4675700.00	No Data	No Data	Acute	Revised to acute based on aerial imagery
719100.00	4675700.00	No Data	No Data	Acute	Revised to acute based on aerial imagery
719125.00	4675700.00	No Data	No Data	Acute	Revised to acute based on aerial imagery
719150.00	4675700.00	No Data	No Data	Acute	Revised to acute based on aerial imagery
719175.00	4675700.00	No Data	No Data	Acute	Revised to acute based on aerial imagery
719200.00	4675700.00	No Data	No Data	Acute	Revised to acute based on aerial imagery
719225.00	4675700.00	No Data	No Data	Acute	Revised to acute based on aerial imagery
719250.00	4675700.00	No Data	No Data	Acute	Revised to acute based on aerial imagery
719275.00	4675700.00	No Data	No Data	Acute	Revised to acute based on aerial imagery
719300.00	4675700.00	No Data	No Data	Acute	Revised to acute based on aerial imagery
726400.00	4681950.00	No Data	No Data	Acute	Revised to acute based on aerial imagery
719325.00	4675700.00	No Data	No Data	Acute	Revised to acute based on aerial imagery
719350.00	4675700.00	No Data	No Data	Acute	Revised to acute based on aerial imagery
719375.00	4675700.00	No Data	No Data	Acute	Revised to acute based on aerial imagery
719400.00	4675700.00	No Data	No Data	Acute	Revised to acute based on aerial imagery
719425.00	4675700.00	No Data	No Data	Acute	Revised to acute based on aerial imagery
719450.00	4675700.00	No Data	No Data	Acute	Revised to acute based on aerial imagery
719475.00	4675700.00	No Data	No Data	Acute	Revised to acute based on aerial imagery
719500.00	4675700.00	No Data	No Data	Acute	Revised to acute based on aerial imagery
719525.00	4675700.00	No Data	No Data	Acute	Revised to acute based on aerial imagery
719550.00	4675700.00	No Data	No Data	Acute	Revised to acute based on aerial imagery
726900.00	4681950.00	No Data	No Data	Acute	Revised to acute based on aerial imagery
719575.00	4675700.00	No Data	No Data	Acute	Revised to acute based on aerial imagery
719600.00	4675700.00	No Data	No Data	Acute	Revised to acute based on aerial imagery
719625.00	4675700.00	No Data	No Data	Acute	Revised to acute based on aerial imagery
719650.00	4675700.00	No Data	No Data	Acute	Revised to acute based on aerial imagery
719675.00	4675700.00	No Data	No Data	Acute	Revised to acute based on aerial imagery
719700.00	4675700.00	No Data	No Data	Acute	Revised to acute based on aerial imagery
717700.00	4675725.00	No Data	City of Lakeview	Residential	Revised to residential based on aerial imagery
717725.00	4675725.00	No Data	City of Lakeview	Residential	Revised to residential based on aerial imagery
717750.00	4675725.00	No Data	City of Lakeview	Residential	Revised to residential based on aerial imagery
717775.00	4675725.00	No Data	City of Lakeview	Residential	Revised to residential based on aerial imagery
727400.00	4681950.00	No Data	No Data	Acute	Revised to acute based on aerial imagery
717800.00	4675725.00	No Data	City of Lakeview	Residential	Revised to residential based on aerial imagery
717825.00	4675725.00	No Data	City of Lakeview	Residential	Revised to residential based on aerial imagery

Table 4–9
Summary of Revisions to Statewide Zoning
(Crosswalk of All Receptors)
Collins Pine Company — Lakeview, Oregon

UTM Coordinates (m)		Zoning Dataset Used for Exposure Classification		Exposure Type Classification	Reason for Exposure Type Classification Revision
Easting	Northing	Oregon Statewide	City of Lakeview		
717850.00	4675725.00	No Data	City of Lakeview	Residential	Revised to residential based on aerial imagery
717875.00	4675725.00	No Data	City of Lakeview	Residential	Revised to residential based on aerial imagery
717900.00	4675725.00	No Data	City of Lakeview	Residential	Revised to residential based on aerial imagery
717925.00	4675725.00	No Data	City of Lakeview	Worker	Revised based on Lakeview 2018 Zoning Map
718700.00	4675725.00	No Data	City of Lakeview	Risk not assessed	Revised based on Lakeview 2018 Zoning Map
718725.00	4675725.00	No Data	City of Lakeview	Risk not assessed	Revised based on Lakeview 2018 Zoning Map
718750.00	4675725.00	No Data	City of Lakeview	Risk not assessed	Revised based on Lakeview 2018 Zoning Map
718775.00	4675725.00	No Data	No Data	Risk not assessed	Right-of-way
727900.00	4681950.00	No Data	No Data	Acute	Revised to acute based on aerial imagery
718800.00	4675725.00	No Data	No Data	Risk not assessed	Right-of-way
718825.00	4675725.00	No Data	No Data	Acute	Revised to acute based on aerial imagery
718850.00	4675725.00	No Data	No Data	Acute	Revised to acute based on aerial imagery
718875.00	4675725.00	No Data	No Data	Acute	Revised to acute based on aerial imagery
718900.00	4675725.00	No Data	No Data	Acute	Revised to acute based on aerial imagery
718925.00	4675725.00	No Data	No Data	Acute	Revised to acute based on aerial imagery
718950.00	4675725.00	No Data	No Data	Acute	Revised to acute based on aerial imagery
718975.00	4675725.00	No Data	No Data	Acute	Revised to acute based on aerial imagery
719000.00	4675725.00	No Data	No Data	Acute	Revised to acute based on aerial imagery
719025.00	4675725.00	No Data	No Data	Acute	Revised to acute based on aerial imagery
728400.00	4681950.00	No Data	No Data	Acute	Revised to acute based on aerial imagery
719050.00	4675725.00	No Data	No Data	Acute	Revised to acute based on aerial imagery
719075.00	4675725.00	No Data	No Data	Acute	Revised to acute based on aerial imagery
719100.00	4675725.00	No Data	No Data	Acute	Revised to acute based on aerial imagery
719125.00	4675725.00	No Data	No Data	Acute	Revised to acute based on aerial imagery
719150.00	4675725.00	No Data	No Data	Acute	Revised to acute based on aerial imagery
719175.00	4675725.00	No Data	No Data	Acute	Revised to acute based on aerial imagery
719200.00	4675725.00	No Data	No Data	Acute	Revised to acute based on aerial imagery
719225.00	4675725.00	No Data	No Data	Acute	Revised to acute based on aerial imagery
719250.00	4675725.00	No Data	No Data	Acute	Revised to acute based on aerial imagery
719275.00	4675725.00	No Data	No Data	Acute	Revised to acute based on aerial imagery
728900.00	4681950.00	No Data	No Data	Acute	Revised to acute based on aerial imagery
719300.00	4675725.00	No Data	No Data	Acute	Revised to acute based on aerial imagery
719325.00	4675725.00	No Data	No Data	Acute	Revised to acute based on aerial imagery
719350.00	4675725.00	No Data	No Data	Acute	Revised to acute based on aerial imagery
719375.00	4675725.00	No Data	No Data	Acute	Revised to acute based on aerial imagery
719400.00	4675725.00	No Data	No Data	Acute	Revised to acute based on aerial imagery
719425.00	4675725.00	No Data	No Data	Acute	Revised to acute based on aerial imagery
719450.00	4675725.00	No Data	No Data	Acute	Revised to acute based on aerial imagery
719475.00	4675725.00	No Data	No Data	Acute	Revised to acute based on aerial imagery
719500.00	4675725.00	No Data	No Data	Acute	Revised to acute based on aerial imagery
719525.00	4675725.00	No Data	No Data	Acute	Revised to acute based on aerial imagery

FIGURES



Figure 2-1
Aerial Photograph of Facility

Collins Pine Company
Lakeview, Oregon

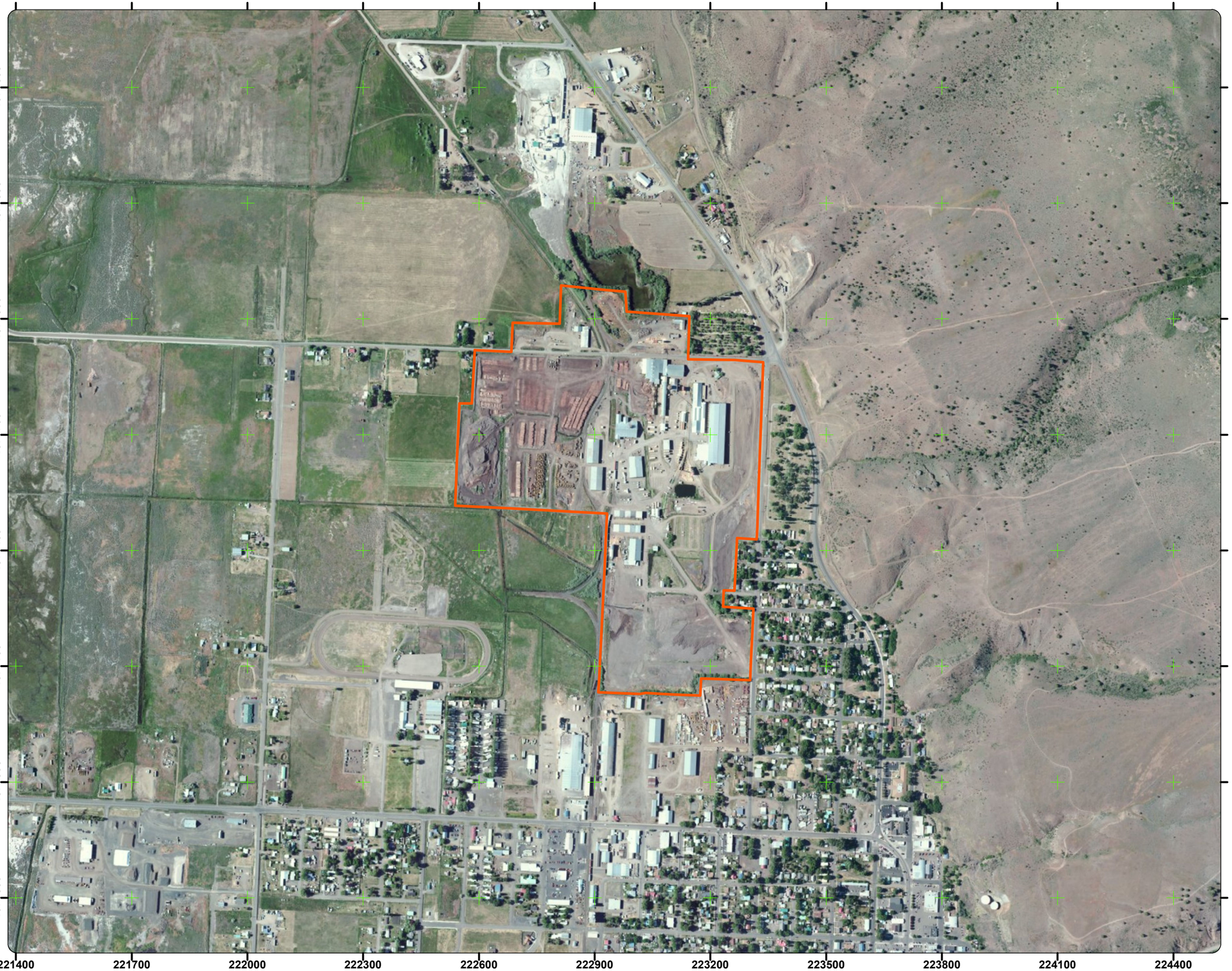

Legend

- Property Boundary
- UTM Grid Guideline

Key Map

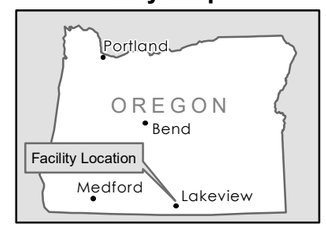

0 0.25 0.5
Kilometers

Source: Aerial photograph obtained from Esri ArcGIS Online

MAUL FOSTER ALONGI
p. 971 544 2139 | www.maulfoster.com

This product is for informational purposes and may not have been prepared for, or be suitable for legal, engineering, or surveying purposes. Users of this information should review or consult the primary data and information sources to ascertain the usability of the information.

Path: X:\8006.59\01\Projects\Fig2_1_Aerial_Photograph_of_Facility.mxd
Print Date: 4/1/2020
Approved By:
Produced By: mjosef
Project: 1443.03.01

Figure 2-2
Local Topography
Collins Pine Company
Lakeview, Oregon

Legend
- Property Boundary
- UTM Grid Guideline

Key Map

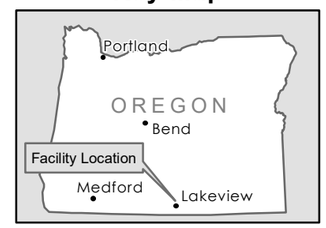

0 0.5 1
Kilometers

Source: Topographic map obtained from USGS via ESRI ArcGIS online.

MAUL FOSTER ALONGI
p. 971 544 2139 | www.maulfoster.com

This product is for informational purposes and may not have been prepared for, or be suitable for legal, engineering, or surveying purposes. Users of this information should review or consult the primary data and information sources to ascertain the usability of the information.

UTM Y (m): 4678000, 4677000, 4676000, 4675000, 4674000, 4673000
UTM X (m): 715000, 716000, 717000, 718000, 719000, 720000, 721000, 722000

Path: X:\8006.59\01\Projects\Fig2_2_Local_Topography.mxd
Print Date: 4/1/2020
Approved By:
Produced By: mjosef
Project: 1443.03.01

Filepath:L:\Projects\8006.59 Stoel Rives -Collins Companies\01_CAO Permitting Support\Draft Documents\Modeling Protocol\Figures\FIG-PFD.dwg
Printed by:Amy DeVita-McBride
Date:6/12/2020 5:15:12 PM

LARGE DIAMETER LOG PROCESSING LINE

SMALL DIAMETER LOG PROCESSING LINE

INCOMING GREEN LOGS

DEBARKER

HEADRIG AND CARRIAGE

HORIZONTAL RESAW

BOARD/GANG EDGER

GANG SAW

INCOMING GREEN LOGS

MERCHANDISER

DEBARKER

QUAD SAW BOX

GANG SAW

TRIMMER

SORTER

STACKER

PLANER

TRIMMER

SORTER

STACKER

PACKAGE WRAP

CYCLONE

TO ATM

HEAT EXCHANGER STACK 1

HEAT EXCHANGER STACK 2

KILN 1

KILN 2

KILN 3

KILN 4

HEAT EXCHANGER 1

HEAT EXCHANGER 2

STEAM

STEAM

BOILER 1

BOILER 2

WOOD WASTE

MULTICLONE

LEGEND

EMISSION POINT

PROCESS

FUEL

EMISSIONS

MAUL FOSTER ALONGI
971.544.2139 (phone) | www.maulfoster.com

This figure prepared as supplemental visual information only and should not be used for construction purposes. Only plan sheets approved, stamped and signed by a registered professional engineer in the state of governing jurisdiction shall be used for construction. Additionally, only plans approved by the applicable governing jurisdiction(s) shall be used for final construction unless otherwise expressly noted in writing by the engineer of record.

Figure 2-3
Process Flow Diagram

Collins Pine Company
Lakeview, Oregon

Figure 4-1
Wind Rose

Collins Pine Company
Lakeview, Oregon

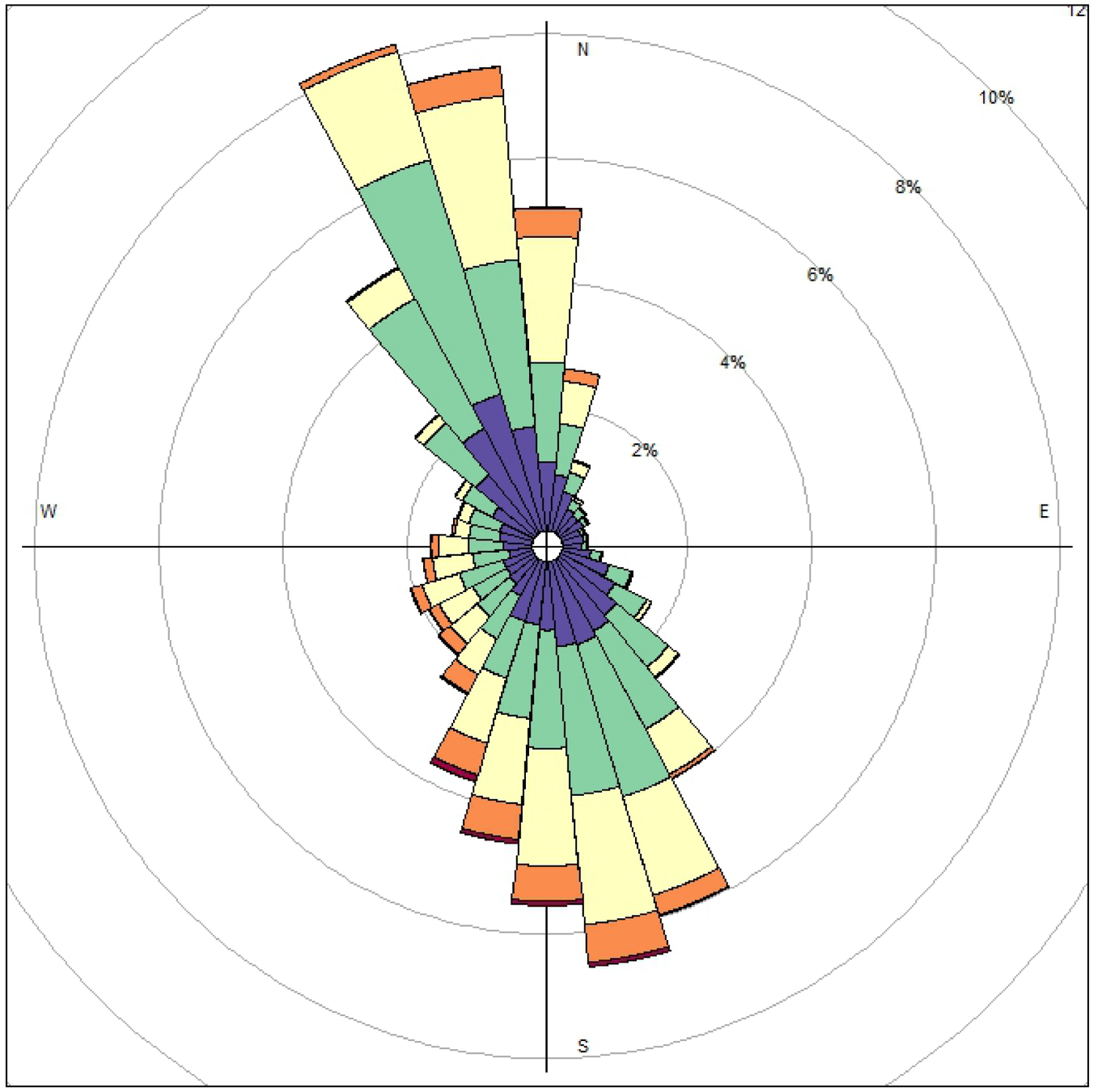

Legend

Wind Speed

1.5 to 3 | 3 to 5 | 5 to 8 | 8 to 12 | 12 to 20

m s^{-1}

NOTES:
Bar length represents the percent time the wind orginates from the corresponding direction.
Colors represent wind speed.

KEY MAP

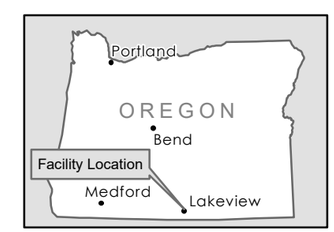

MAUL FOSTER ALONGI
p. 971 544 2139 | www.maulfoster.com

This product is for informational purposes and may not have been prepared for, or be suitable for legal, engineering, or surveying purposes. Users of this information should review or consult the primary data and information sources to ascertain the usability of the information.

Path: \\internal.mfainc.org\fs\ARCGIS.NET\8006.59\01\Projects\Fig4_1_Wind Rose.mxd
Print Date: 4/2/2020
Approved By:
Produced By: sturner
Project: 1443.03.01

Path: \\internal.mfainc.org\fs\ARCGIS.NET\8006.59\01\Projects\Fig4_2_Seasonal_Wind Rose.mxd

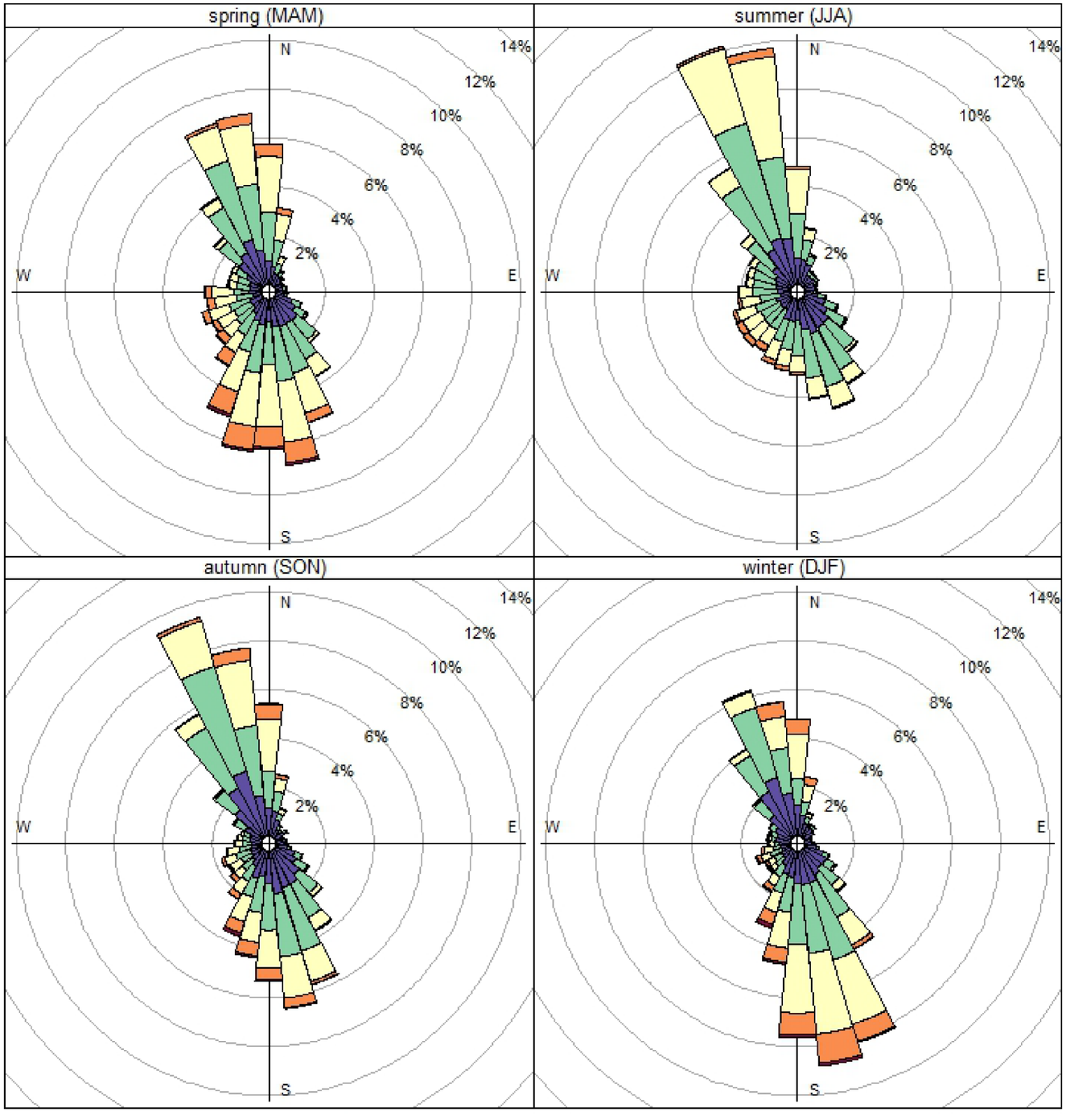

Figure 4-2
Seasonal Wind Rose

Collins Pine Company
Lakeview, Oregon

Legend

Wind Speed

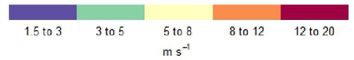

NOTES:
Bar length represents the percent time the wind orginates from the corresponding direction.
Colors represent wind speed.

KEY MAP

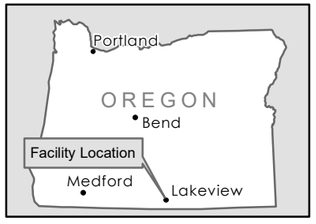

MAUL FOSTER ALONGI
p. 971 544 2139 | www.maulfoster.com

This product is for informational purposes and may not have been prepared for, or be suitable for legal, engineering, or surveying purposes. Users of this information should review or consult the primary data and information sources to ascertain the usability of the information.

Project: 1443.03.01 Produced By: sturner Approved By: Print Date: 4/1/2020

Figure 4-3
Proposed Downwash Structure Locations and Emission Source Locations

Collins Pine Company
Lakeview, Oregon



Legend

- Proposed Point Source
- Proposed Volume Source
- Proposed Downwash Structure
- Property Boundary
- UTM Grid Guideline

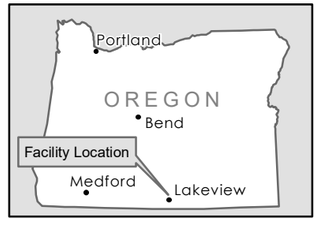

0 40 80
Meters

Source: Aerial photograph obtained from Esri ArcGIS Online

MAUL FOSTER ALONGI
p. 971 544 2139 | www.maulfoster.com

This product is for informational purposes and may not have been prepared for, or be suitable for legal, engineering, or surveying purposes. Users of this information should review or consult the primary data and information sources to ascertain the usability of the information.

Path: X:\8006.59\01\Projects\Fig4_3_Proposed_Downwash_Emission_Source.mxd
Print Date: 4/1/2020
Approved By:
Produced By: mjoef
Project: 1443.03.01

Figure 4-4
Proposed Receptor Locations

Collins Pine Company
Lakeview, Oregon

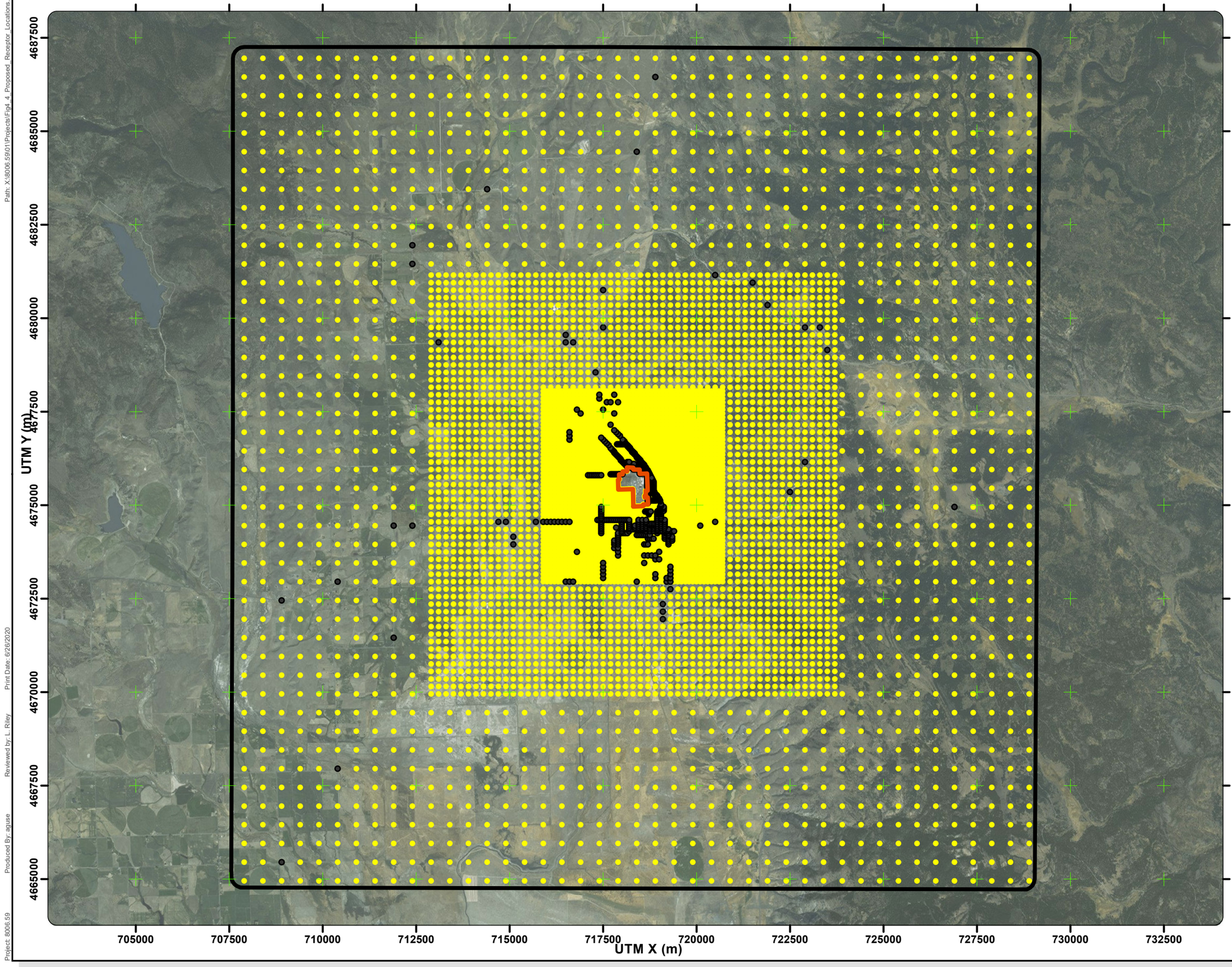

Legend

- Proposed Receptor Locatons Included in Risk Analysis
- Proposed Receptor Locations Not Included in Risk Analysis
- Property Boundary
- UTM Grid Guideline

Key Map

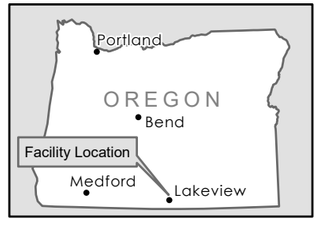

0 1,500 3,000
Meters

Source: Aerial photograph obtained from Esri ArcGIS Online

MAUL FOSTER ALONGI
p. 971 544 2139 | www.maulfoster.com

This product is for informational purposes and may not have been prepared for, or be suitable for legal, engineering, or surveying purposes. Users of this information should review or consult the primary data and information sources to ascertain the usability of the information.

Path: X:\8006.59\01\Projects\Fig4_4_Proposed_Receptor_Locations.mxd
Print Date: 6/26/2020
Reviewed by: L. Riley
Produced By: agase
Project: 8006.59

Figure 4-5
Proposed Receptor Locations in the Immediate Area

Collins Pine Company
Lakeview, Oregon

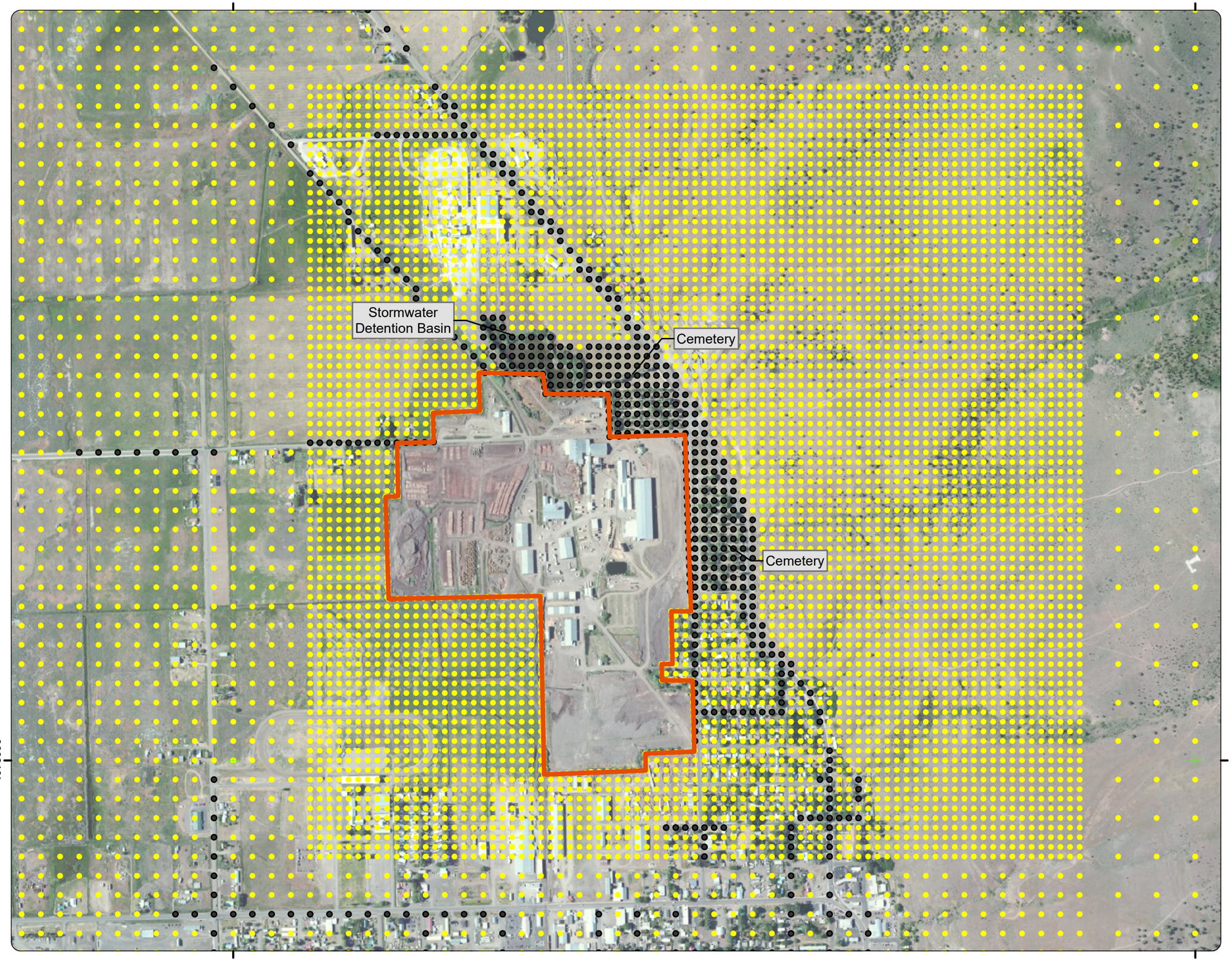

Legend

- Proposed Receptor Locations Included in Risk Analysis
- Proposed Receptor Locations Not Included in Risk Analysis
- Property Boundary
- UTM Grid Guideline

Key Map

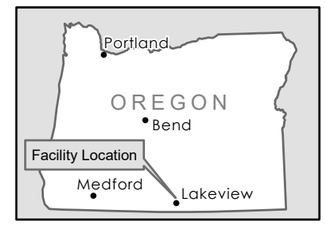

0 160 320
Meters

Source: Aerial photograph obtained from Esri ArcGIS Online

MAUL FOSTER ALONGI
p. 971 544 2139 | www.maulfoster.com

This product is for informational purposes and may not have been prepared for, or be suitable for legal, engineering, or surveying purposes. Users of this information should review or consult the primary data and information sources to ascertain the usability of the information.

Path: X:\8006.59\HHRA_Level3_CAO\GIS\Fig4_5_Proposed_Receptor_Locations.mxd
Print Date: 3/8/2021
Reviewed by: L. Riley
Produced By: aguse
Project: 8006.59

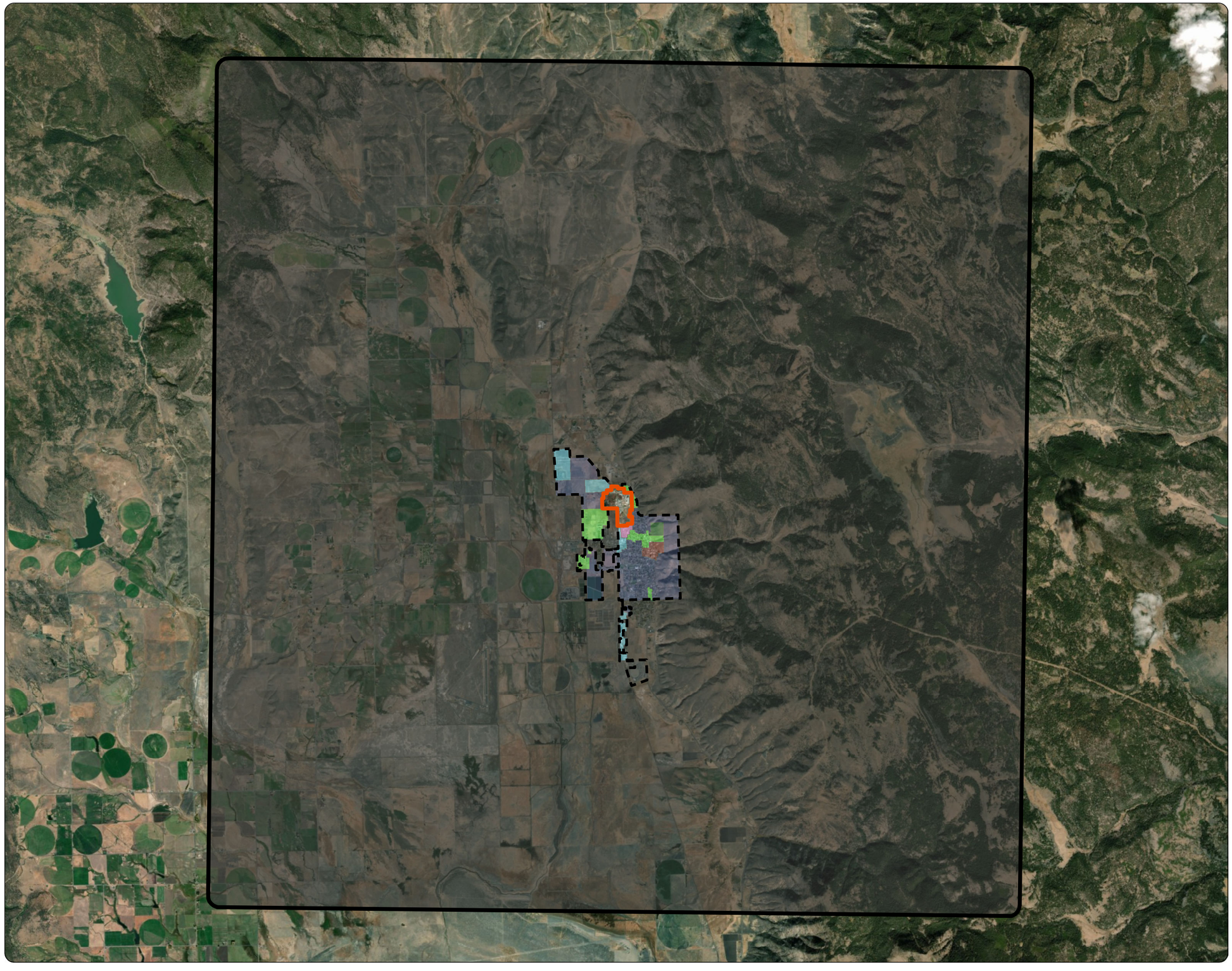

Figure 4-6
Existing Land-Use Zoning Classifications - Full Domain View

Collins Pine Company
Lakeview, Oregon

Legend

- Property Boundary
- Proposed Modeling Domain Extents
- City Limits (2018)

Lakeview Zoning

- Central Commercial
- Central Commercial - Highway
- General Industiral
- Industrial Commercial Subdistrict
- Residential
- Residential - Multi-Family

Oregon Statewide Zoning (2017)

- No Data / Other

0 1 2
Kilometers

Source: Aerial photograph obtained from Esri ArcGIS Online. Parcel and land-use zoning data obtained from Lake County. Zoning comprised of City of Lakeview, & State of Oregon data.

MAUL FOSTER ALONGI
p. 971 544 2139 | www.maulfoster.com

This product is for informational purposes and may not have been prepared for, or be suitable for legal, engineering, or surveying purposes. Users of this information should review or consult the primary data and information sources to ascertain the usability of the information.

Path: X:\8006.59\HHRA_Level3_CAO\GIS\Fig4-6_Existing Land-Use Zoning Classifications.mxd
Print Date: 4/1/2020
Approved By:
Produced By: aguse
Project:

Figure 4-7
Existing Land-Use Zoning Classifications in the Immediate Area

Collins Pine Company
Lakeview, Oregon

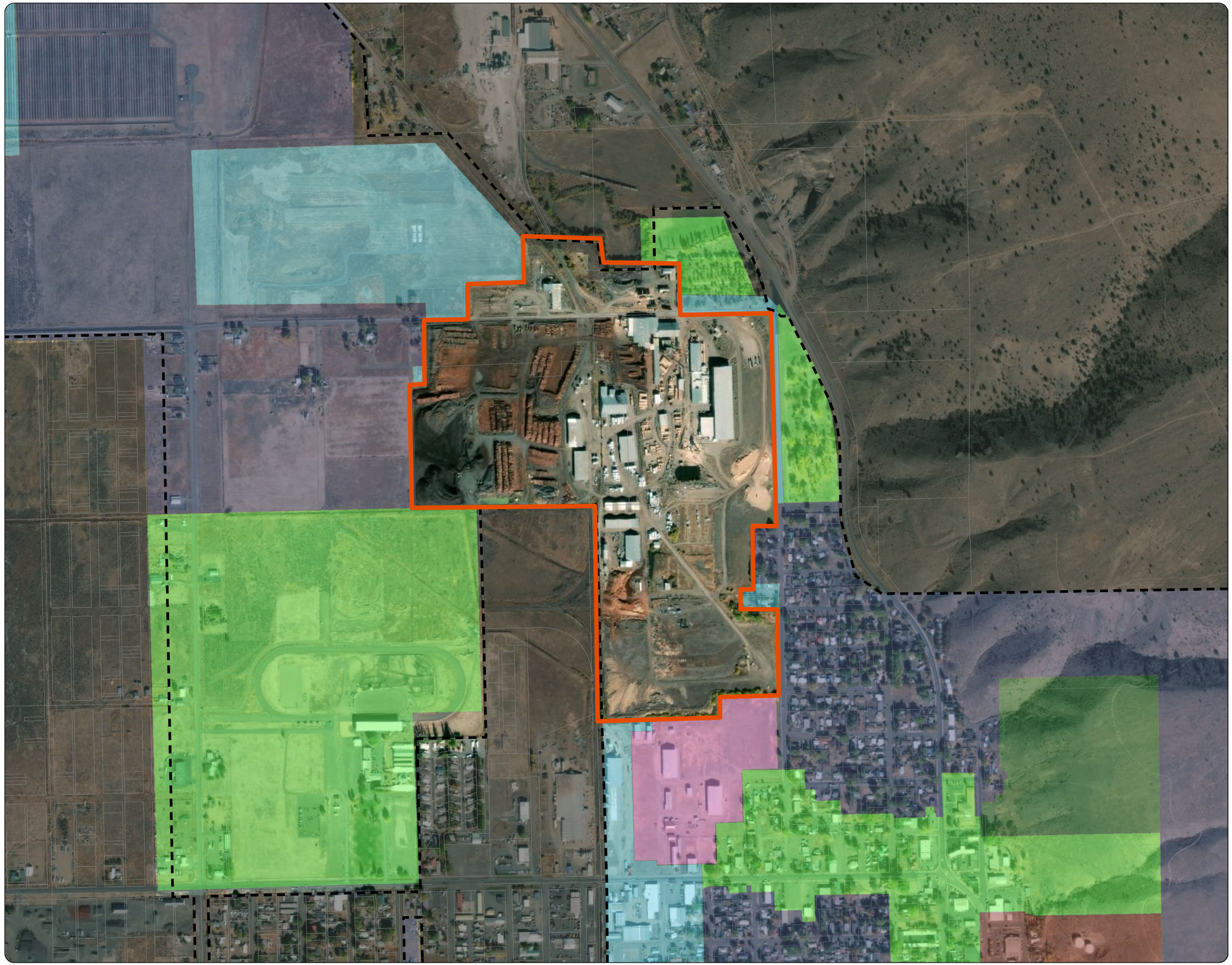

Legend

- Property Boundary
- City Limits (2018)

Lakeview Zoning

- Central Commercial
- Central Commercial -
- General Industiral
- Industrial Commercial
- Residential
- Residential - Multi-Family

Oregon Statewide Zoning

- No Data / Other

0 100 200
Meters

Source: Aerial photograph obtained from Esri ArcGIS Online. Parcel and land-use zoning data obtained from Lake County. Zoning comprised of City of Lakeview, & State of Oregon data.

MAUL FOSTER ALONGI
p. 971 544 2139 | www.maulfoster.com

This product is for informational purposes and may not have been prepared for, or be suitable for legal, engineering, or surveying purposes. Users of this information should review or consult the primary data and information sources to ascertain the usability of the information.

Path: X:\8006.59\HHRA_Level3_CAO\GIS\Fig4-7_Existing Land-Use Zoning Classifications Immediate.mxd
Print Date: 3/31/2020
Approved By:
Produced By: aguse
Project:

Figure 4-8
Proposed Exposure Categorization - Full Domain View

Collins Pine Company
Lakeview, Oregon

Legend

- Property Boundary
- Proposed Modeling Domain Extents
- City Limits (2018)

Proposed RBC Classification

- Residential
- Child
- Worker
- Acute-Only

1. Land-use zoning data obtained from the City of Lakeview, & State of Oregon.
2. Existing land-use zoning classifications revised to reflect one of the four risk-based concentration categories presented in Oregon Administrative Rule 340-245-8040 Table 4.
3. Non-taxlot land-use zoning areas (e.g., interstate right-of-way) will not be assessed for cancer or noncancer risk.
4. RBC = risk-based concentration.

0 1 2
Kilometers

Source: Aerial photograph obtained from Esri ArcGIS Online. Parcel data obtained from Lake County.

MAUL FOSTER ALONGI
p. 971 544 2139 | www.maulfoster.com

This product is for informational purposes and may not have been prepared for, or be suitable for legal, engineering, or surveying purposes. Users of this information should review or consult the primary data and information sources to ascertain the usability of the information.

Path: X:\8006.59\HHRA_Level3_CAO\GIS\Fig4-8_Proposed_Exposure_Categorization.mxd
Print Date: 3/8/2021
Reviewed by: L. Riley
Produced By: aguse
Project: 8006.59

Path: X:\8006.59\HHRA_Level3_CAO\GIS\Fig4-9_Proposed_Exposure_Categorization_Immediate.mxd
Print Date: 3/8/2021
Reviewed by: L. Riley
Produced By: aguse
Project: 8006.59

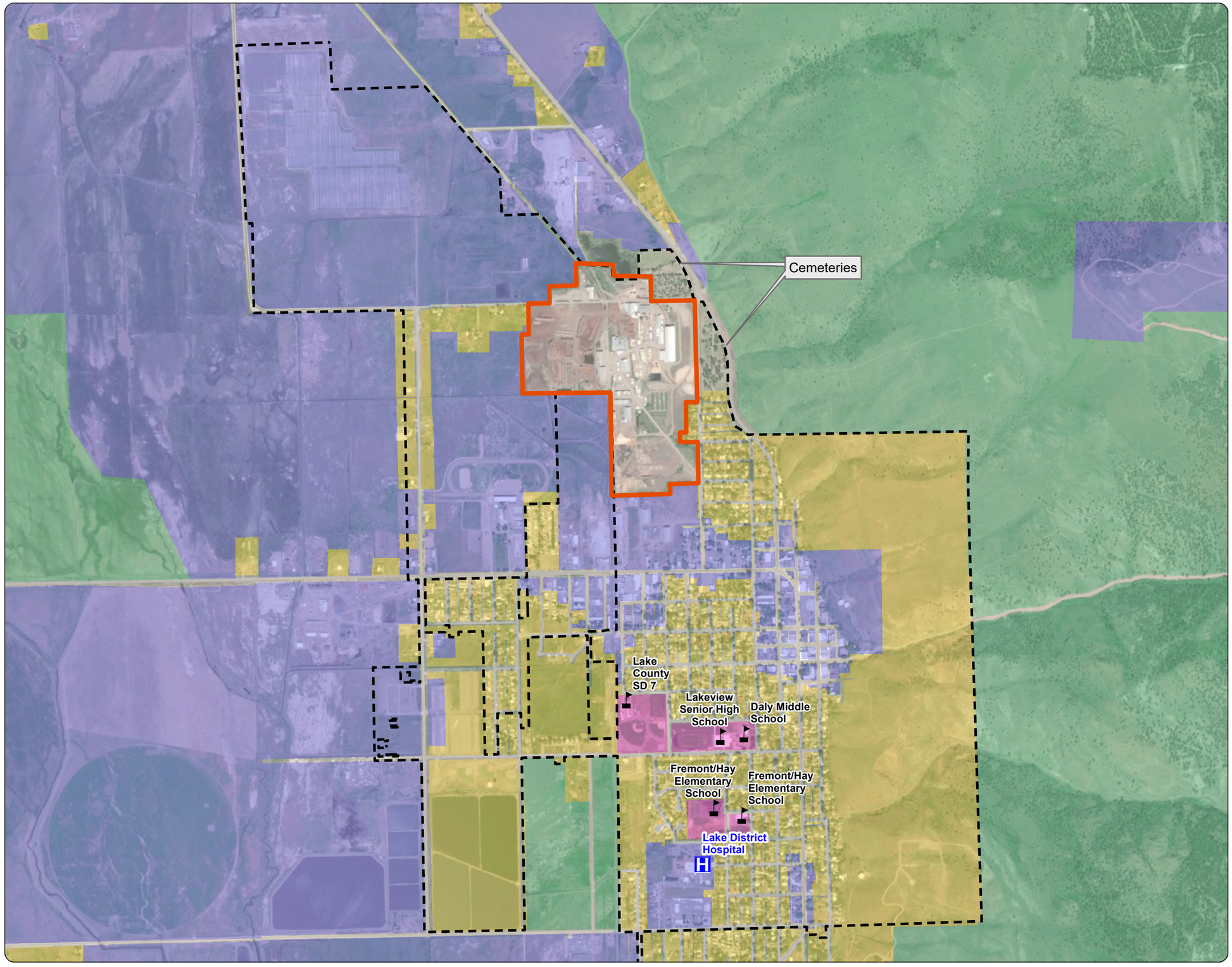

Figure 4-9
Proposed Exposure Categorization in the Immediate Area

Collins Pine Company
Lakeview, Oregon

Legend

- School Location (2015-16)
- Hospital Location (2014)
- Property Boundary
- City Limits (2018)

Proposed RBC Classification

- Residential
- Child
- Worker
- Acute Only

1. Land-use zoning data obtained from the City of Lakeview, & State of Oregon.
2. Existing land-use zoning classifications revised to reflect one of the four risk-based concentration categories presented in Oregon Administrative Rule 340-245-8040 Table 4.
3. Non-taxlot land-use zoning areas (e.g., interstate right-of-way) will not be assessed for cancer or noncancer risk.
4. RBC = risk-based concentration.

0 100 200
Meters

Source: Aerial photograph obtained from Esri ArcGIS Online. Parcel and land-use zoning data obtained from Lake County.

MAUL FOSTER ALONGI
p. 971 544 2139 | www.maulfoster.com

This product is for informational purposes and may not have been prepared for, or be suitable for legal, engineering, or surveying purposes. Users of this information should review or consult the primary data and information sources to ascertain the usability of the information.