Figure 11

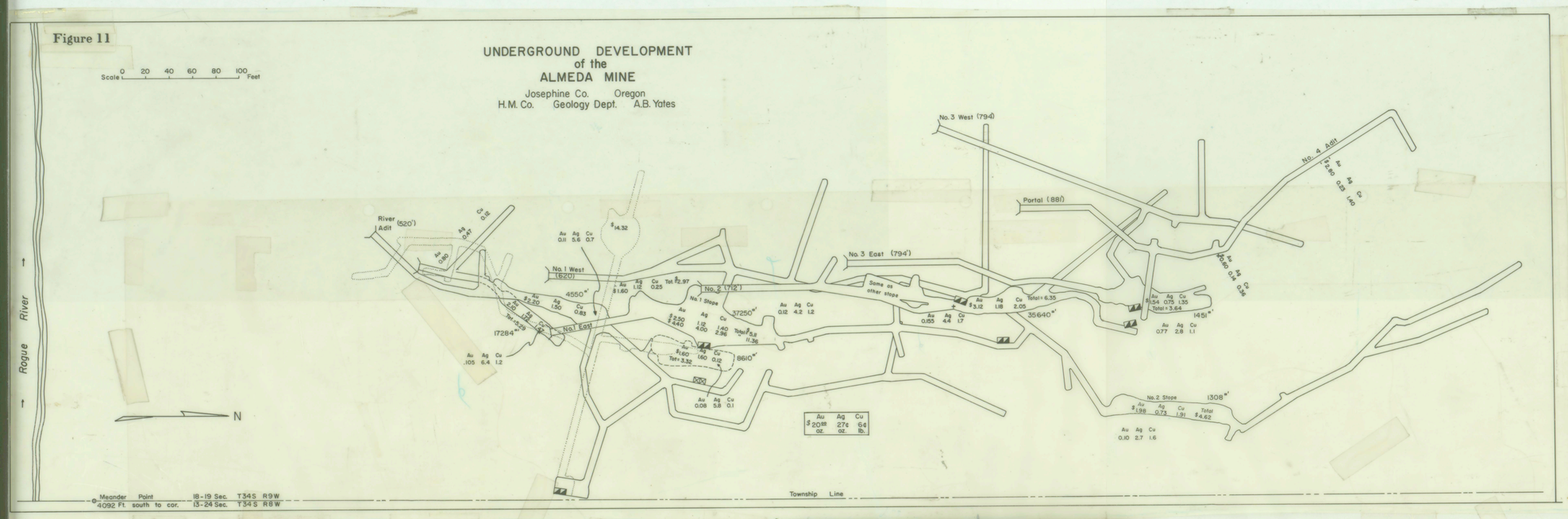

Tunnel No. I-W & I-E (620')

Samples: Total gold & silver value (Ag at $0.60)

Assay Map

No.	Au-oz	Ag-oz	Cu-%
I-E-9	0.11	3.17	0.32
I-E-10	0.10	6.60	1.26
I-W-11	0.12	0.88	0.96
I-E-15	0.09	1.66	0.21
SL I-E-28	0.08	5.94	0.10
SL I-E-29	0.14	2.86	0.65
Stope 1 Av.	0.125	4.164	1.244
Stope 2 Av.	0.099	2.709	1.597

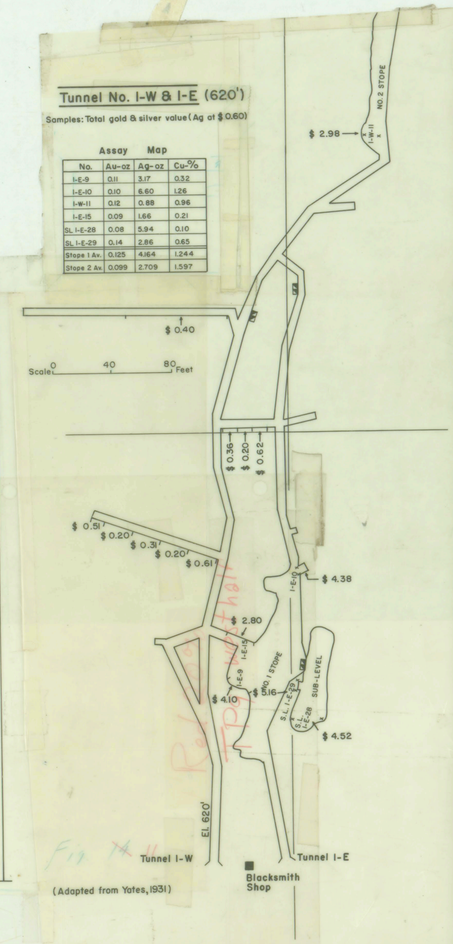

(Adapted from Yates, 1931)

Figure 12

RIVER ADIT (520')

(Adapted from Yates, 1931)

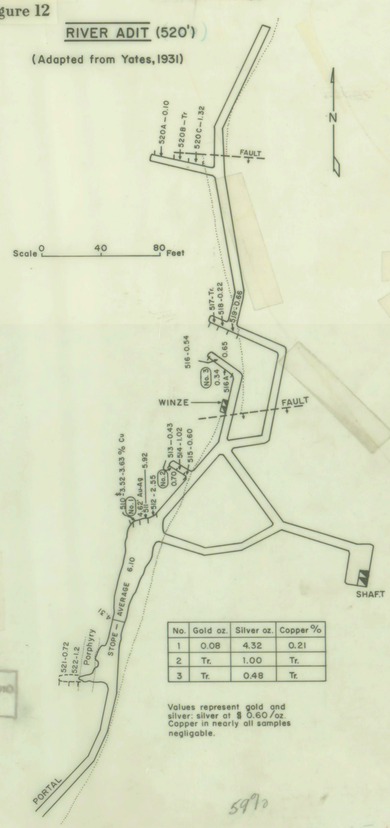

No.	Gold oz.	Silver oz.	Copper %
1	0.08	4.32	0.21
2	Tr.	1.00	Tr.
3	Tr.	0.48	Tr.

Values represent gold and silver: silver at $ 0.60/oz. Copper in nearly all samples negligable.

P-253

Figure 15

ALMEDA MINE
No. 4 Adit
A.B. Yates

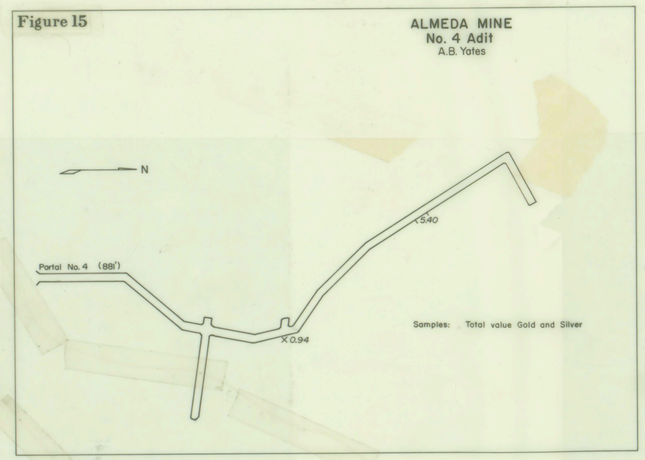

Samples: Total value Gold and Silver

Figure 14

Samples: Total value gold & silver

Tunnel No. 3-W & 3-E (794')

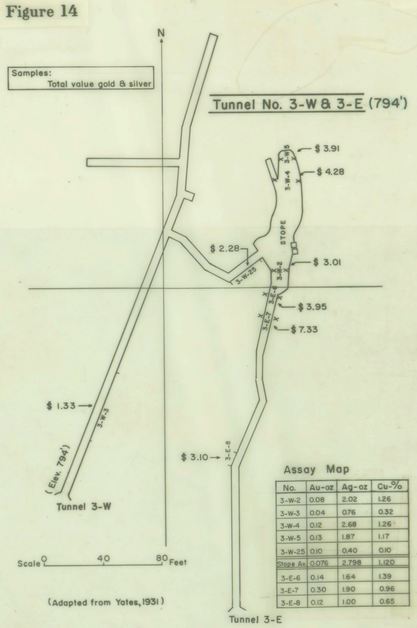

Assay Map

No.	Au-oz	Ag-oz	Cu-%
3-W-2	0.08	2.02	1.26
3-W-3	0.04	0.76	0.32
3-W-4	0.12	2.68	1.26
3-W-5	0.13	1.87	1.17
3-W-25	0.10	0.40	0.10
Stope Av.	0.076	2.798	1.120
3-E-6	0.14	1.64	1.39
3-E-7	0.30	1.90	0.96
3-E-8	0.12	1.00	0.65

(Adapted from Yates, 1931)

430355