


NICOLI GROUP

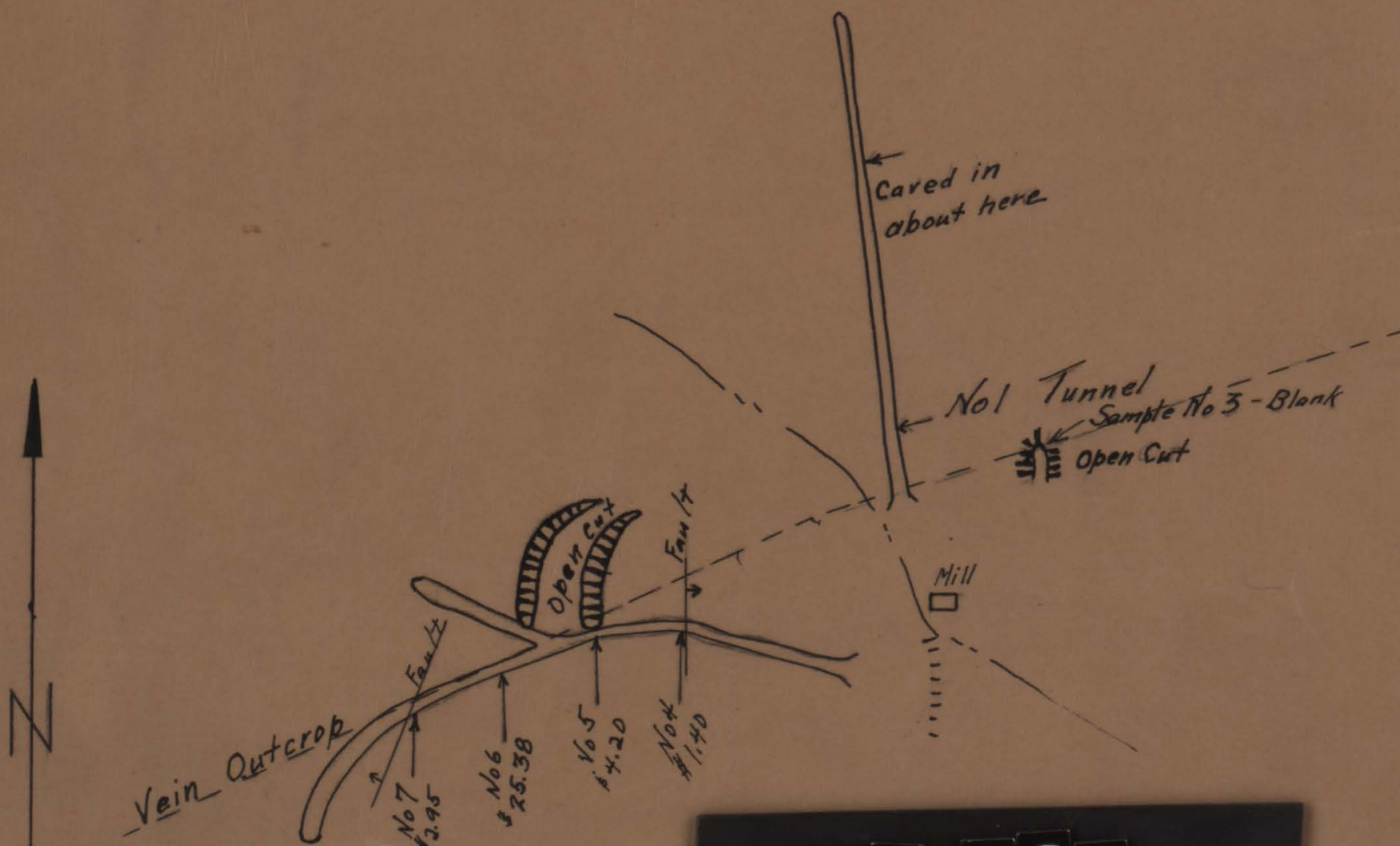

Iron Mountain
Curry Co.




Vertical Section

GROWLER CLAIM

Haskell Dist.


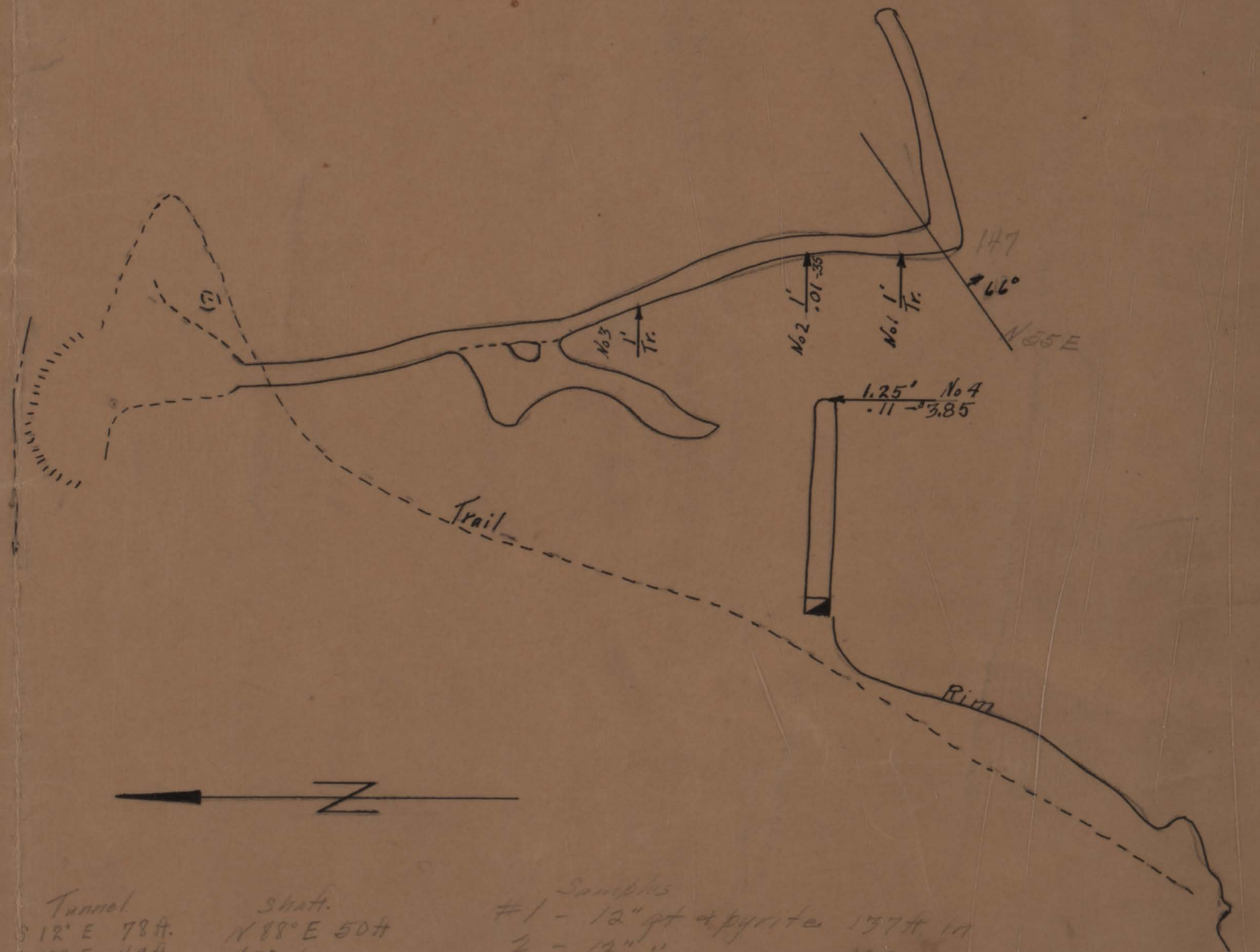


Scale 1 in = 50 ft.



431665

Pace Brunton Survey




Scale 1 in = 20 ft.

Tunnel	Shot.	Samples
12° E 78 ft.	188° E 50 ft.	#1 - 12" pt. of pyrite 177 ft. in
15° E 43 ft.	45° dip	2 - 12" " 120
3° E 29 ft.		3 - 12" " 90
74° E 40 ft.		4 - 16" + pyrite bottom of shot.

1912

1912



431603

