

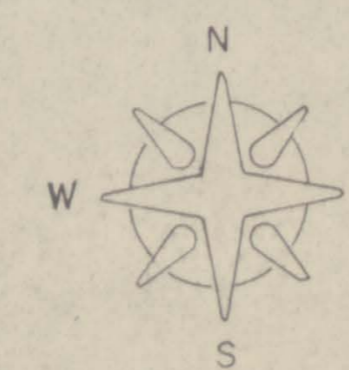
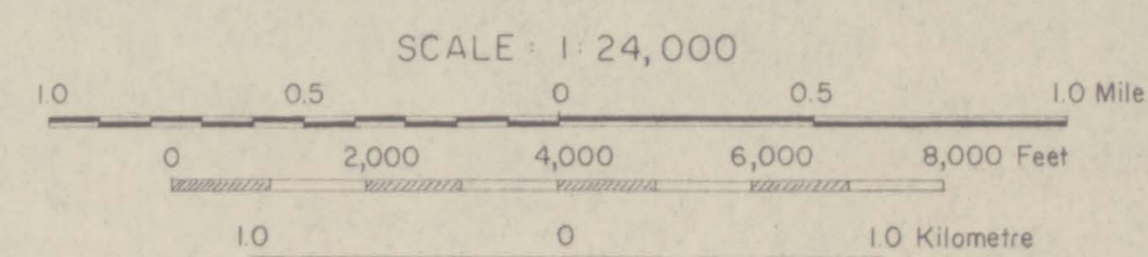
GEOLOGY OF THE GREENHORN MOUNTAINS, NORTHEASTERN OREGON.

PLATE 2
SAMPLE LOCATIONS



- KEY**
- A Sediments
 - C Columbia River & Clarno equiv. basalts
 - D Dikes J_r-Tertiary, variable compositions
 - L Limestone


- M Metagabbro, peridotite, & serpentinite
- O Olive Butte volcanics
- P Amphibolite pods
- T Tuffs
- V Volcanic greenstones & volcanoclastics
- W Granitic intrusives



MAP OF THE COLUMBIAN MOUNTAINS,
NORTHWEST AND OREGON

1858

Scale 1:50,000



Legend
Scale 1:50,000

Geological Survey

1858