



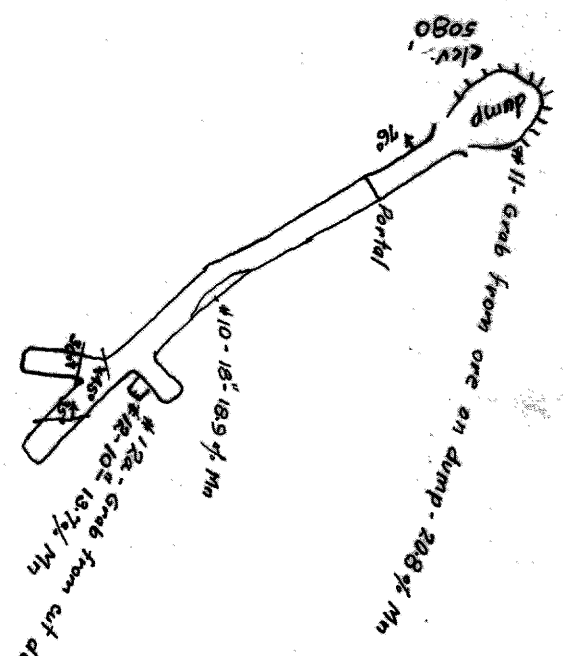
Drawn by HXL 6/12/42

Scale 1" = 40'

SKETCH OF EXPLORATION WORK
SHEEP MOUNTAIN MANGANESE CLAIMS
SEC 4 & 5, T12S, R42E SEC 33, T11S, R42E
BAKER CO OREGON



No Manganese showing



#16-17'-24 ft Mn
elev. 4990
--- Sheep Mountain
#15-20'-208 ft Mn
1290' N66° E to cut on NE side of Sheep Mountain
F. elev. 5175'