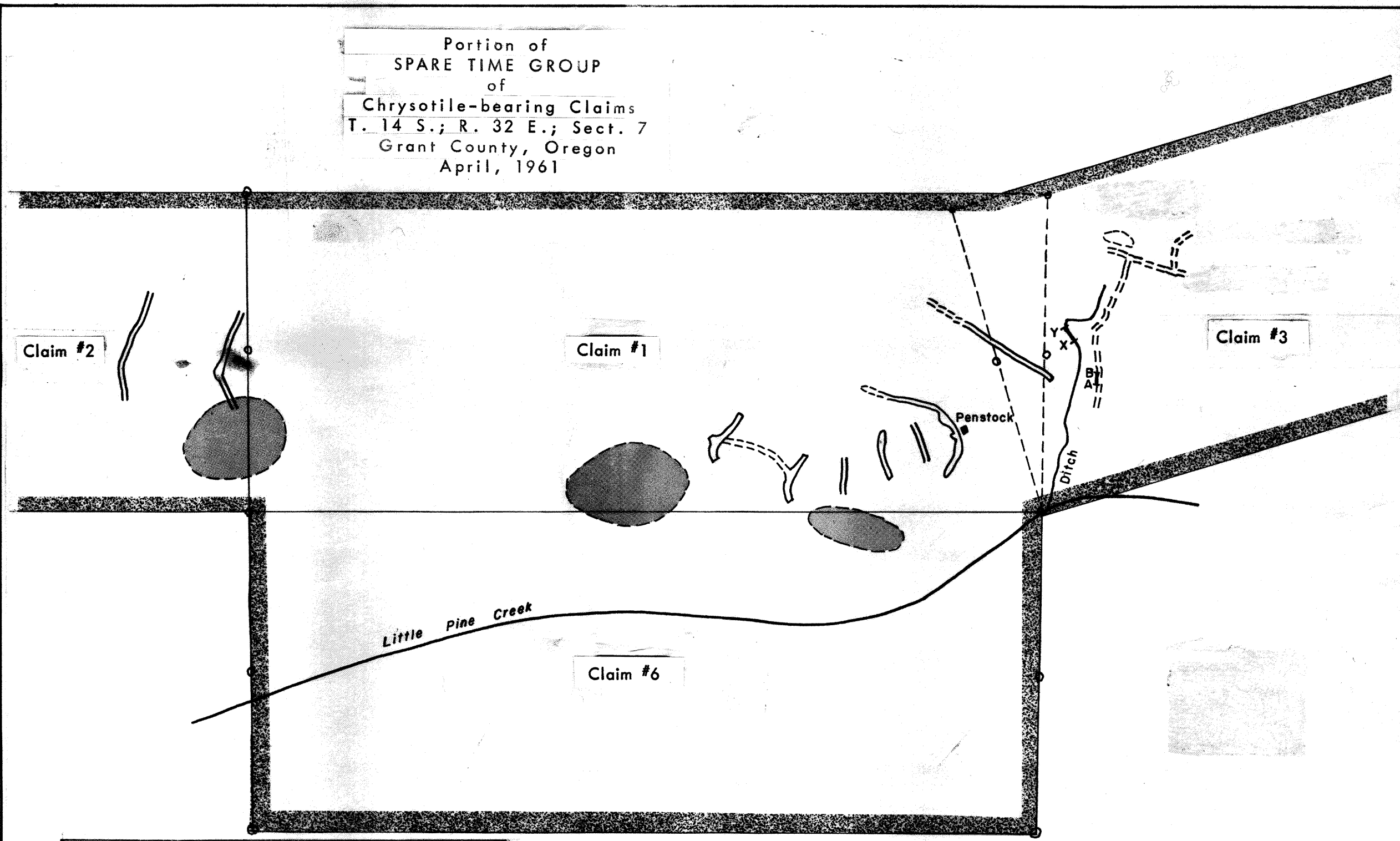


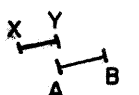


Portion of
 SPARE TIME GROUP
 of
 Chrysotile-bearing Claims
 T. 14 S.; R. 32 E.; Sect. 7
 Grant County, Oregon
 April, 1961

1/4" Margin for Binding



EXPLANATION

-  Dozer trench locations (by Brunton & Tape)
-  Natural bedrock exposures (approximate locations)
-  Mead Meass

