

Portion of
SPARE TIME GROUP
of
Chrysothole-bearing Claims
T. 14 S.; R. 32 E.; Sect. 7
Grant County, Oregon
April, 1961

Old Iron King
loading dock
To Iron King mine
To Canyon City

Claim #3

Ditch

Pensstock

Claim #1

Claim #2



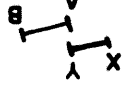
Claim #6

Little Pine Creek

Map Area

OREGON

EXPLANATION

-  Dozer trench locations
(by Brunton & Tape)
-  Natural bedrock exposures
(approximate locations)
-  Measured sections
(see Table I)

Scale
0 100 200 300 400 500
Feet

