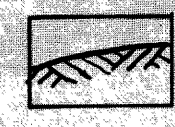



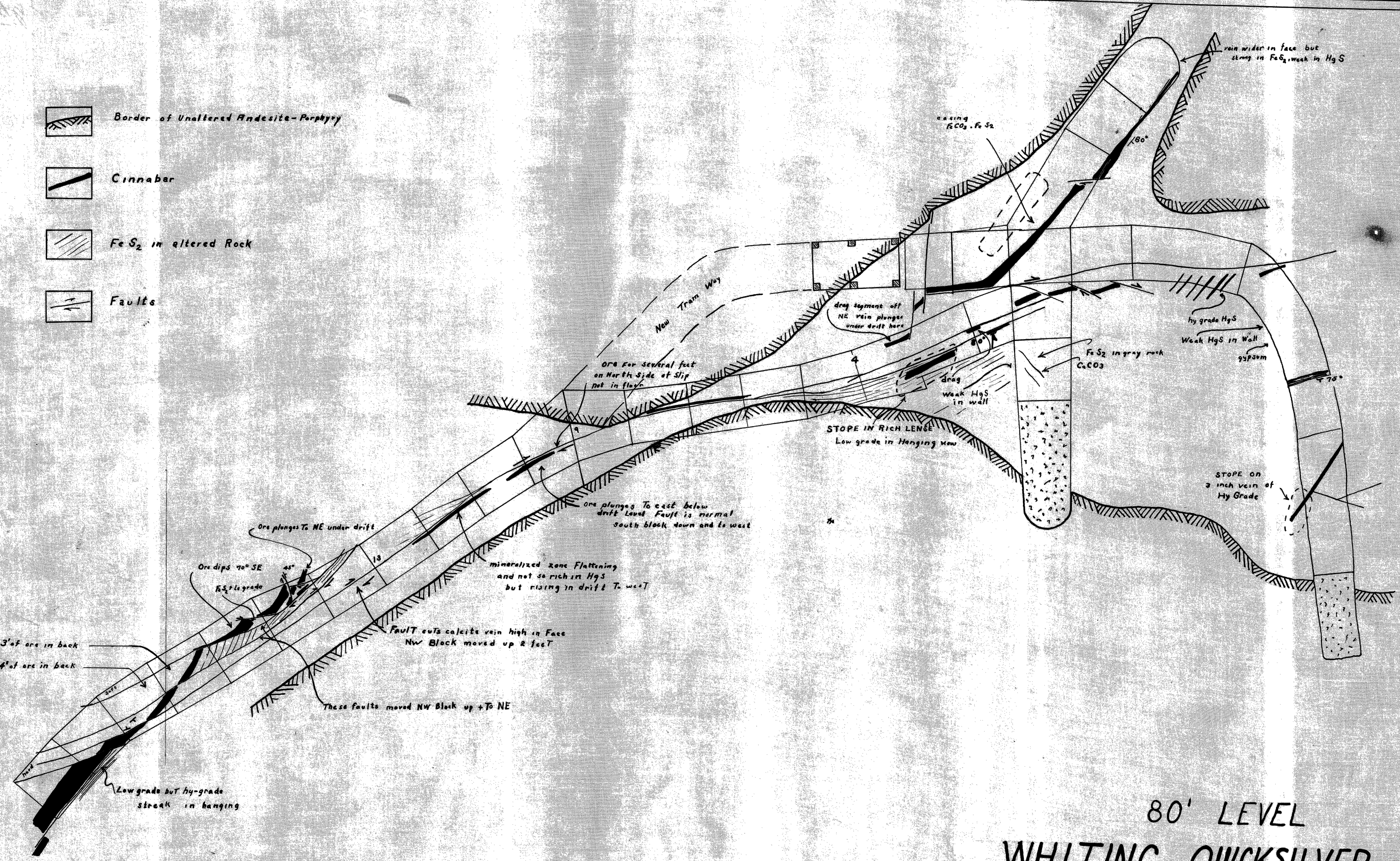


-  Border of Unaltered Andesite-Porphry
-  Cinnabar
-  FeS₂ in altered Rock
-  Faults



80' LEVEL
WHITING QUICKSILVER MINE

Eng.
 Geol.

Date

Scale 1" = 20'

Tracing by W. Paulsen
 State Dept. of Geol. &
 Mineral Industries.