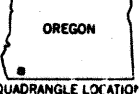
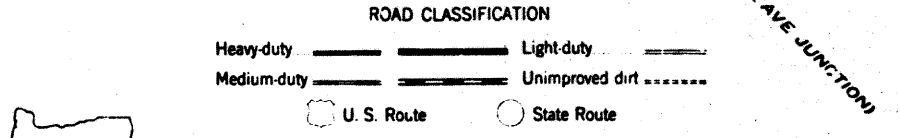
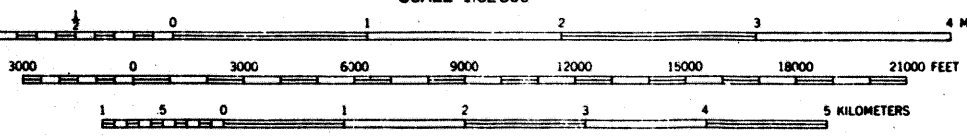
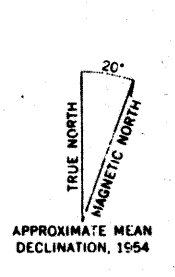


1963 1-15  
1-28  
Corrected 5/1/63  
1964 data plotted 5/1/63  
1965 data plotted 5/1/63

Mapped, edited, and published by the Geological Survey  
Control by USGS and USC&GS  
Topography from aerial photographs by multiplier methods  
Aerial photographs taken 1952. Field check 1954  
Polyconic projection 1927 North American datum  
10,000-foot grid based on Oregon coordinate system, south zone  
Unchecked elevations are shown in brown



PEARSOLL PEAK, OREG.  
N42°55' W123°45' 15

THIS MAP COMPLIES WITH NATIONAL MAP ACCURACY STANDARDS  
FOR SALE BY U. S. GEOLOGICAL SURVEY, FEDERAL CENTER, DENVER, COLORADO OR WASHINGTON 25, D. C.  
A FOLDER DESCRIBING TOPOGRAPHIC MAPS AND SYMBOLS IS AVAILABLE ON REQUEST

1954