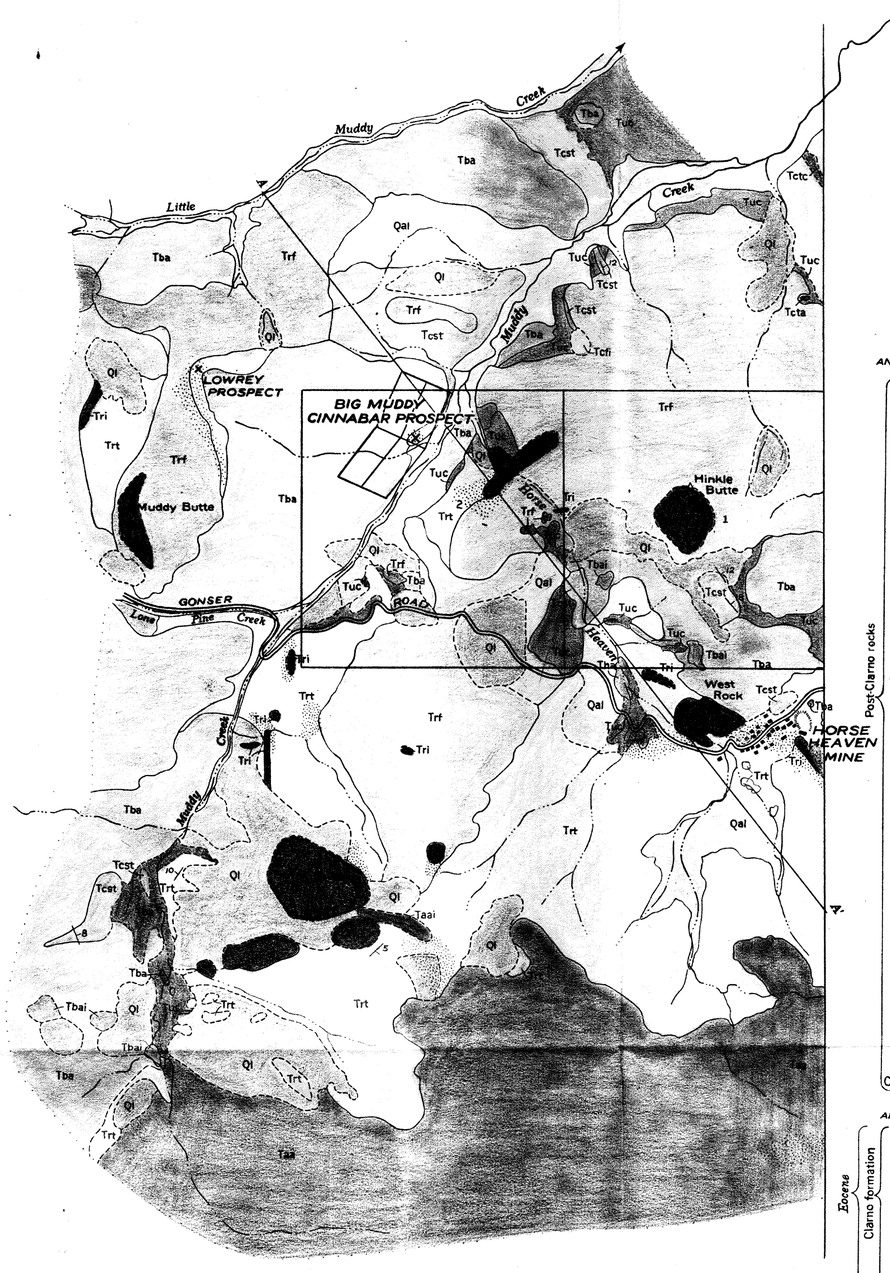

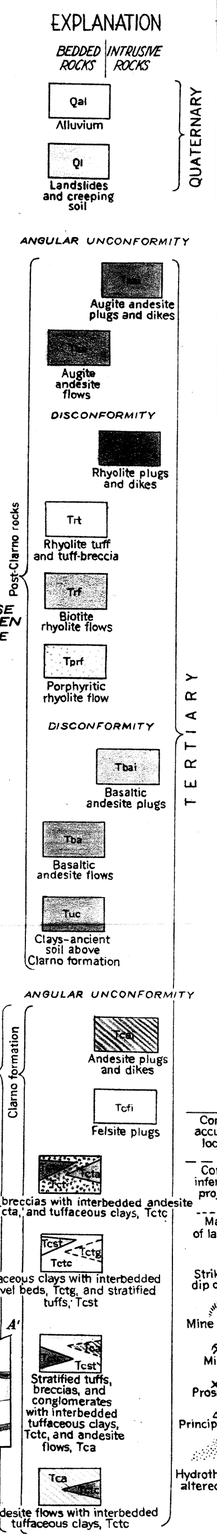

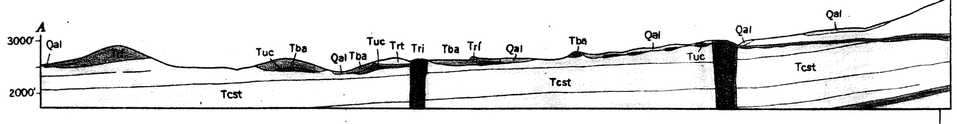

GEOLOGIC MAP AND SECTION OF THE HORSE HEAVEN DISTRICT——JEFFERSON COUNTY, OREGON

Scale 1:24000

0 1 2 Miles

FROM U.S. DEPT. OF THE INTERIOR GEOLOGICAL SURVEY — BULLETIN 969 PLATE 21

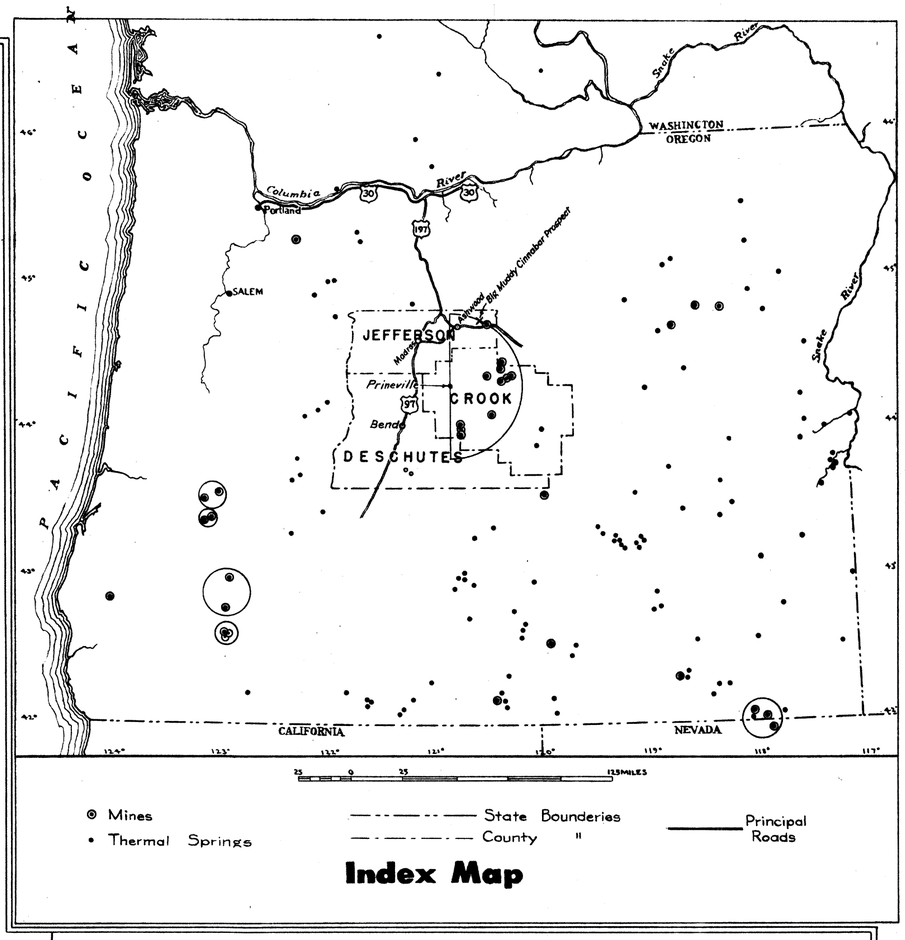

Index Map

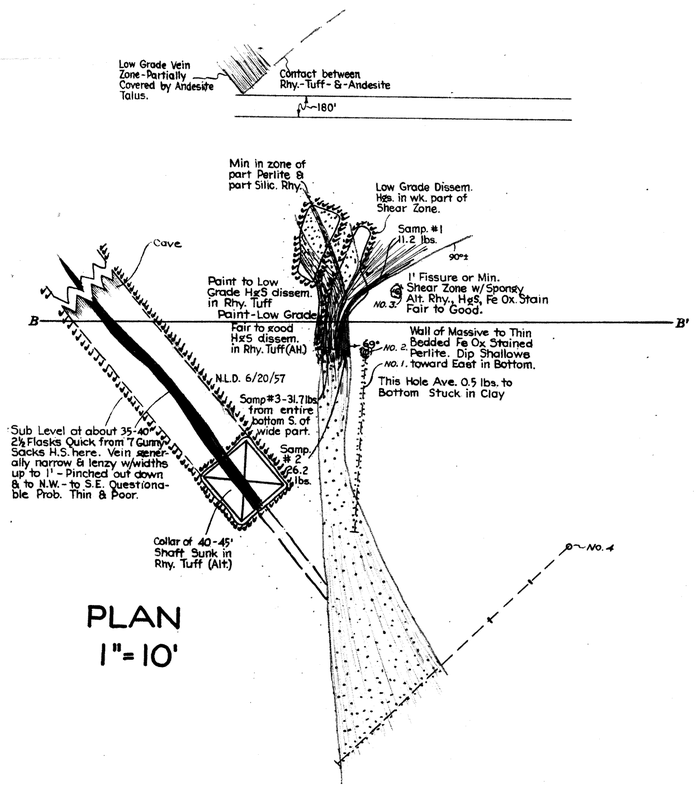

PLAN
1" = 10'

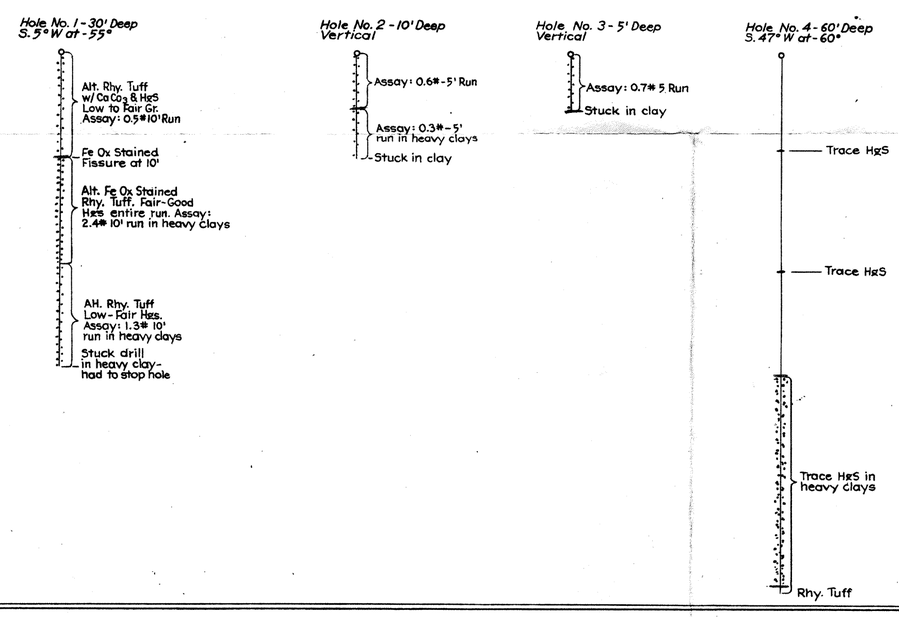

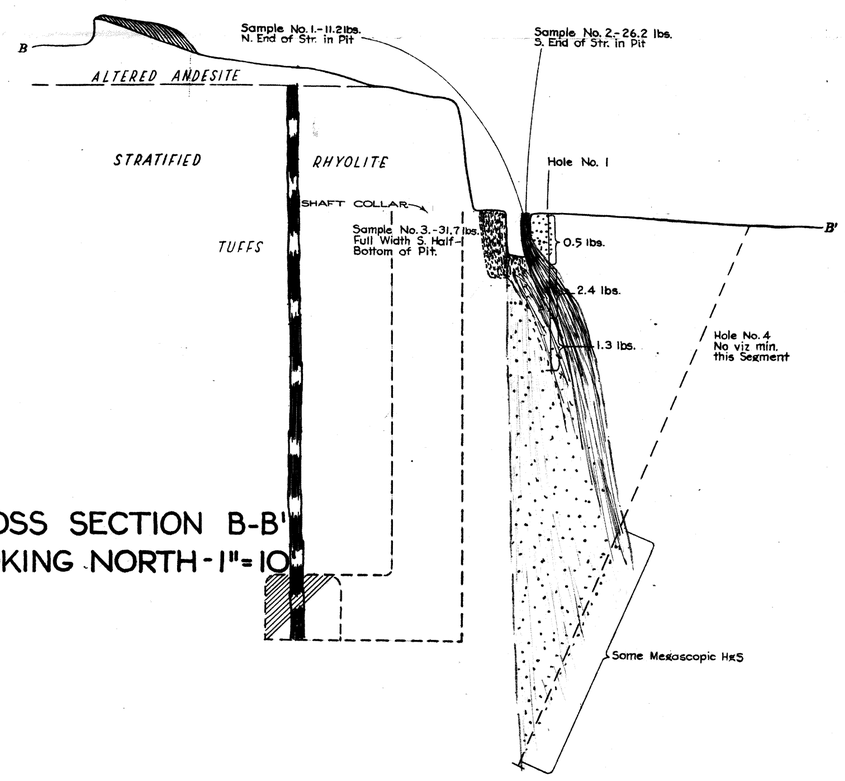

CROSS SECTION B-B'
LOOKING NORTH - 1" = 10'

BIG MUDDY CINNABAR PROSPECT

JEFFERSON CO., OREGON

6, 23, 1957

REPORT BY N. L. DEGNER