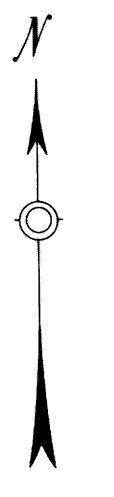
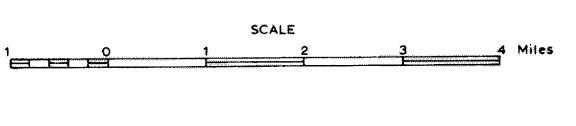


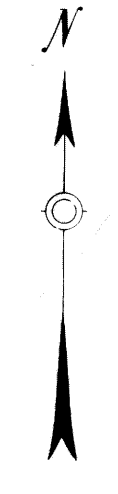
Use red #  
for final #



**YAMHILL COUNTY**  
OREGON



location  
17 X 23 - Act No. 10.



**LEGEND**  
POLK COUNTY ROAD NUMBERING SYSTEM  
TOWNSHIP NUMBER THE SECOND DIGIT IS DERIVED FROM THE  
RANGE NUMBER REMAINING DIGITS INDICATE THE ROAD IN  
RELATION TO THE SPECIFICALLY DESCRIBED TOWNSHIP AND  
RANGE  
FOR EXAMPLE ROAD NO. 6424  
6 = TOWNSHIP 6 SOUTH  
4 = RANGE 4 WEST  
24 = THE ROAD DESIGNATED WITHIN  
T. 6 S. R. 4 W.  
OTHER ROADS IN POLK COUNTY  
① STATE PRIMARY HIGHWAYS  
② STATE SECONDARY HIGHWAYS  
③ PUBLIC LEASE ROADS  
④ STATE FOREST ROADS  
⑤ FIRE & L.W. ROADS  
..... JURISDICTION UNKNOWN

**ROAD INDEX MAP**  
**POLK COUNTY**  
**OREGON**

PREPARED BY THE  
**OREGON STATE HIGHWAY DEPARTMENT**  
IN COOPERATION WITH THE  
**U.S. DEPARTMENT OF COMMERCE**  
**BUREAU OF PUBLIC ROADS**  
DATA OBTAINED FROM  
**STATE WIDE HIGHWAY PLANNING SURVEY**  
SCALE 1:50,000  
REVISED JULY 1937