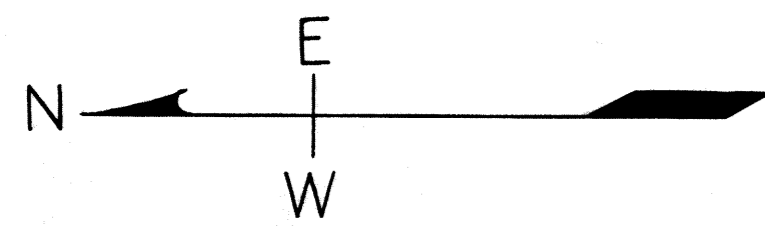
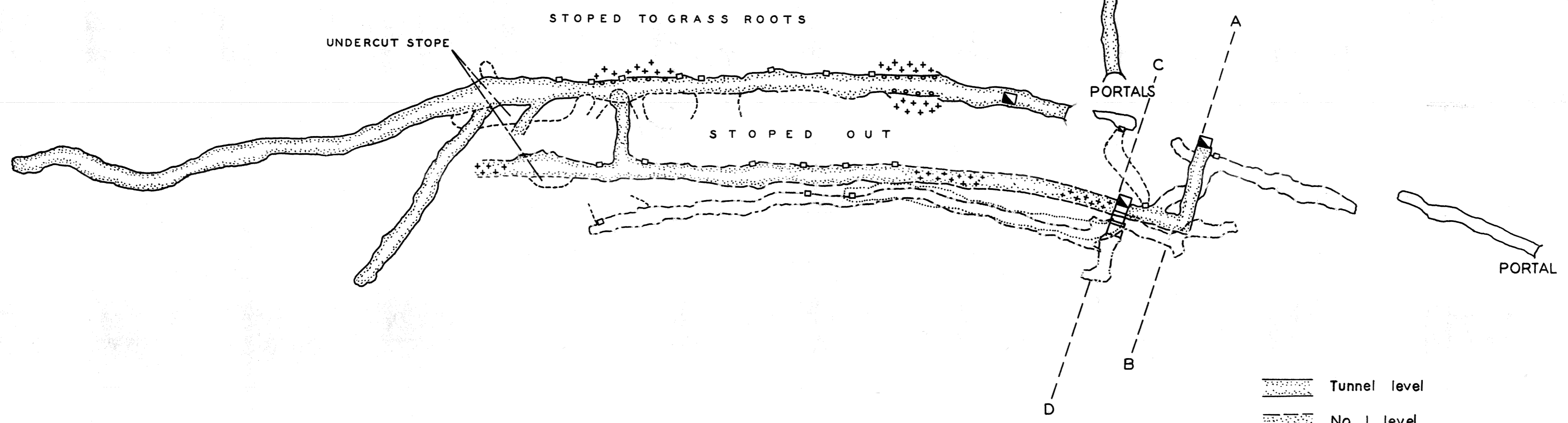


File 10-12

Boundary edge observed for here

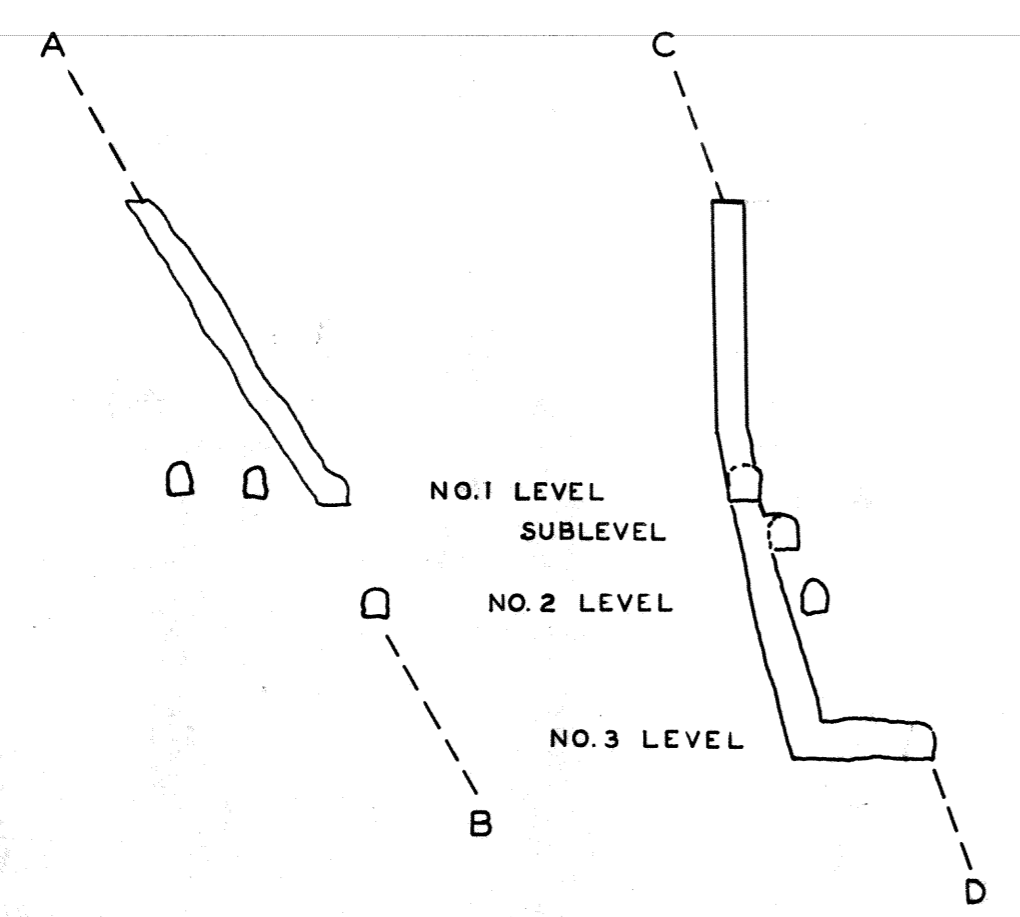


CROSSCUT CONTINUES SEVERAL HUNDRED FEET



- Tunnel level
- No. 1 level
- No. 1 Sublevel
- No. 2 level
- No. 3 level
- Caved or filled

NW 1/4 Sec. 7
T. 9 S., R. 41 E
Baker County



GRAY EAGLE MINE
COMPASS SURVEY BY N.S. WAGNER
JULY 15, 1944



*Carboniferous
Coke Mine*

13 x 19

Reduce 1/2

41-01-09

File 10-12