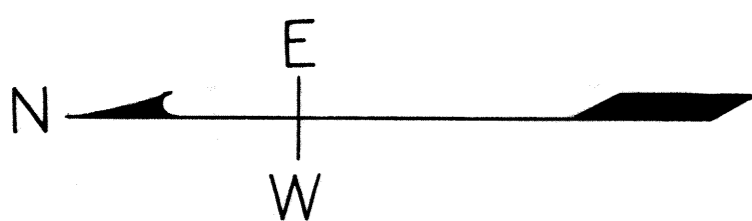
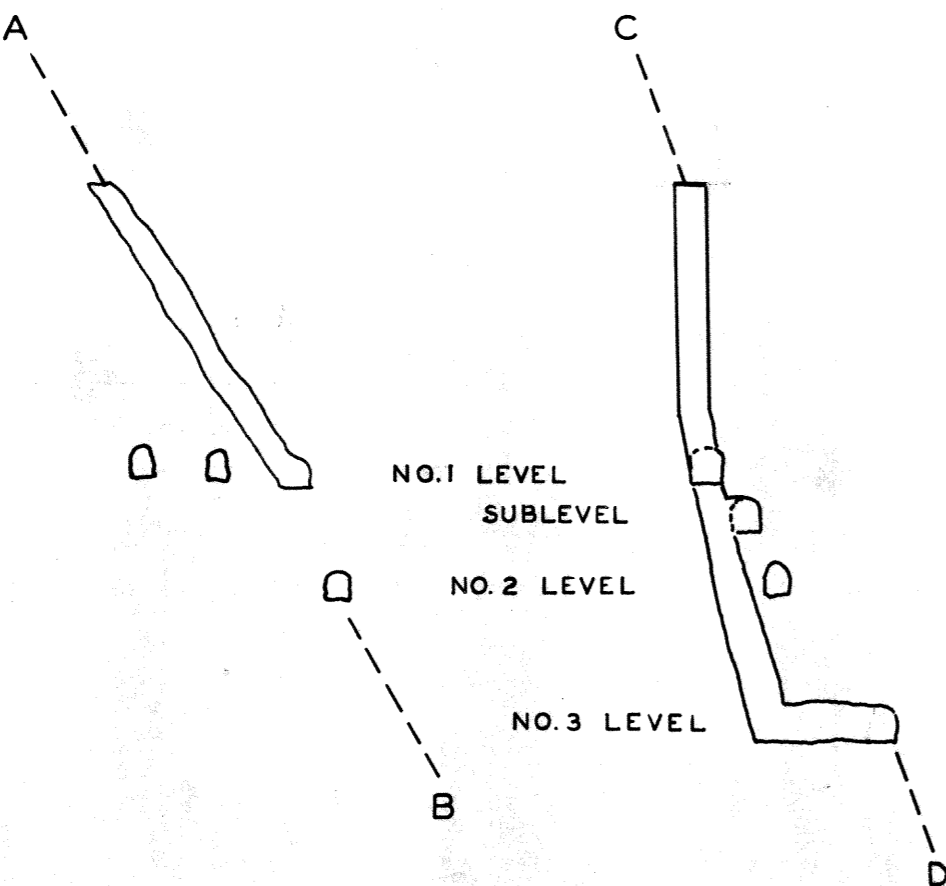
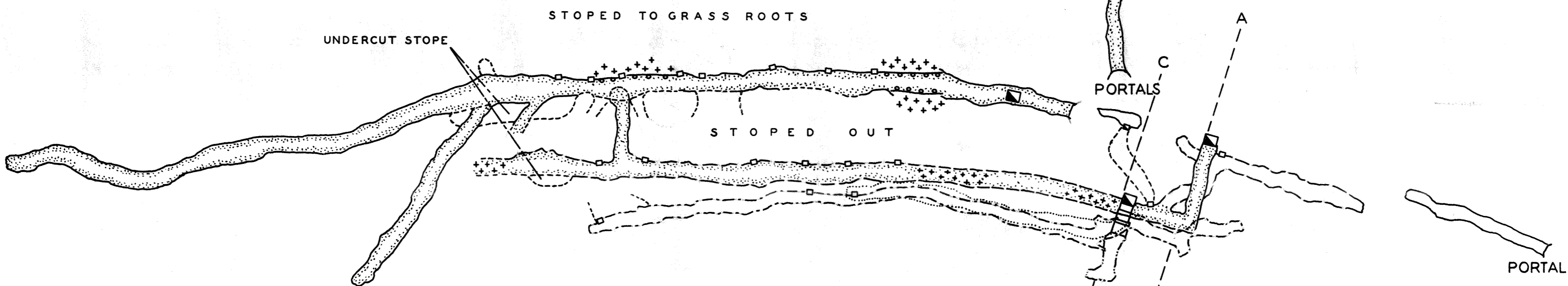


File 10-12

Boundary Edge Allowed for here



CROSSCUT CONTINUES SEVERAL HUNDRED FEET



NW 1/4 Sec. 7
T. 9 S., R. 41 E
Baker County

- Tunnel level
- No. 1 level
- No. 1 Sublevel
- No. 2 level
- No. 3 level
- Caved or filled

GRAY EAGLE MINE
COMPASS SURVEY BY N.S. WAGNER
JULY 15, 1944



Carbon ground 1/2 in.
Wagner
July 15, 1944

Reduced 1/2

41-01-09

File 10-10

13 x 19
6 x 9