






MAP OF
 UNDERGROUND WORKINGS
BASILEY-ELKHORN MINE
 BAKER COUNTY, OREGON
 Scale 1 inch = 30 ft.

T. 8 S. R. 38 E.

-  Station Level
-  No. 1 Level
-  No. 2 Level
-  No. 3 Level
-  No. 4 Level

ELKHORN CLAIM

S 39° 28' W 1500'

ROBINS CROSSCUT TUNNEL

B. R. CROSSCUT TUNNEL

CON. NO. 102 No. 2

N. 30° 22' W