






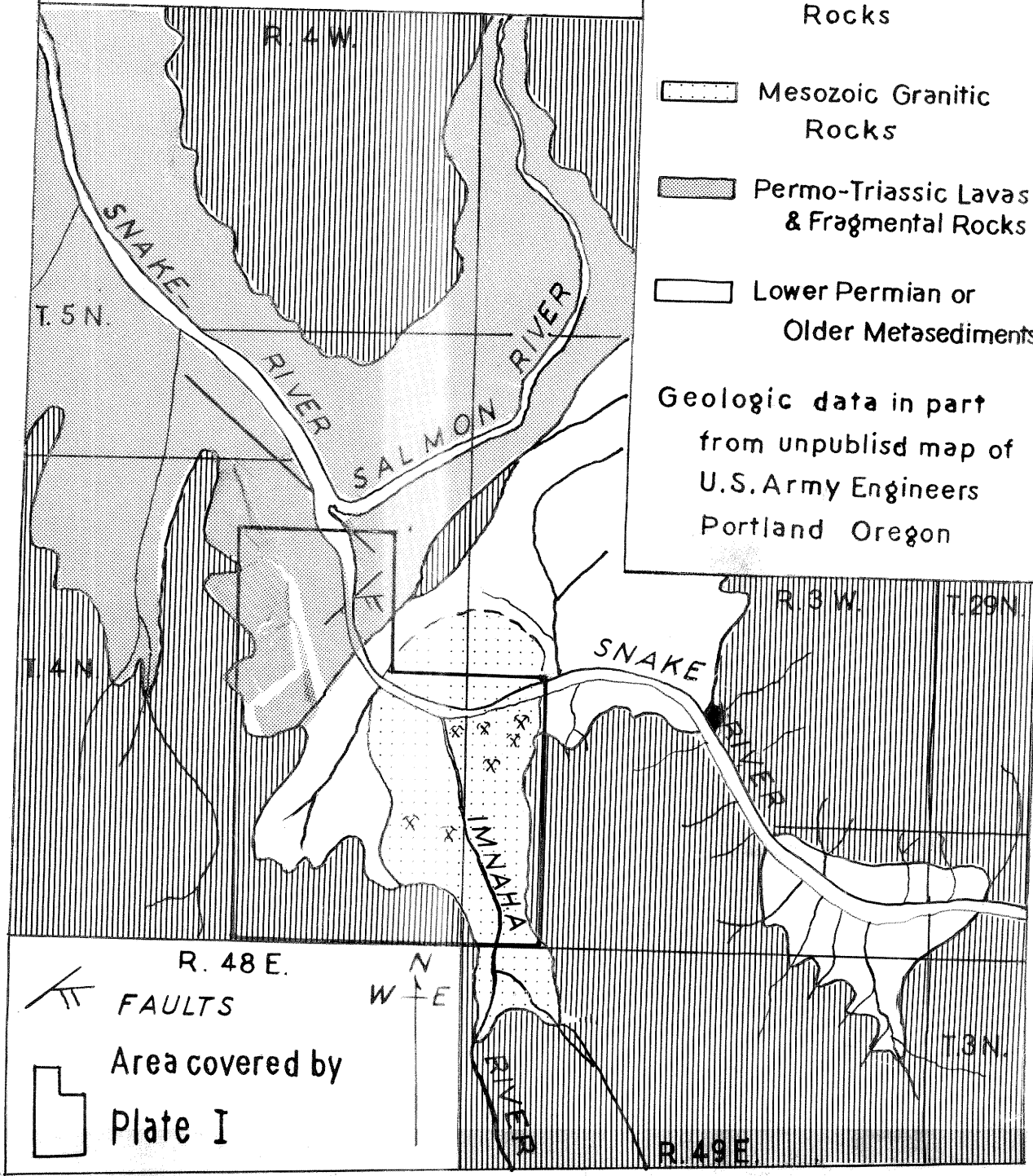
Reconnaissance Geology
of the area surrounding the junction
of the
IMNAHA and SNAKE RIVERS





LEGEND

-  Tertiary Columbia River Basalt
-  Tertiary Fragmental Rocks
-  Mesozoic Granitic Rocks
-  Permo-Triassic Lavas & Fragmental Rocks
-  Lower Permian or Older Metasediments

Geologic data in part
from unpublisd map of
U.S. Army Engineers
Portland Oregon



 FAULTS

 Area covered by
Plate I

N
W — E

