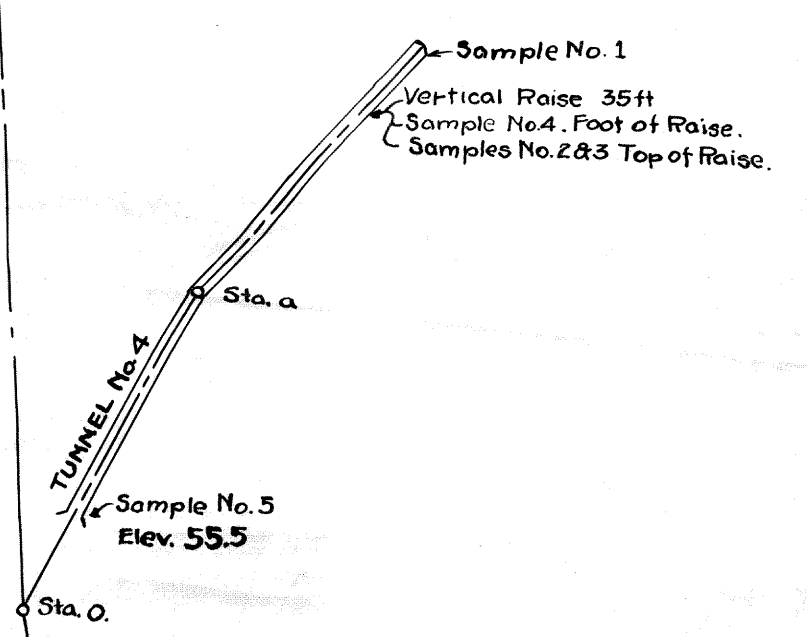

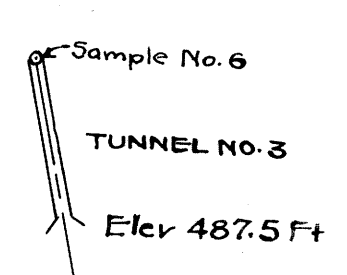


*Payton's Journal*



**PORKUPINE GROUP**  
 UNDERGROUND WORKINGS  
 PRAIRIE CITY, OREGON  
 OREGON BUREAU OF MINES & GEOLOGY  
 Scale 1 1/4" = 50 Ft September 1921.

*Connor Creek District*

41-23-235

NE. COR. PRAIRIE BOY CLAIM.  
 DATUM PLANE - Elevation taken as 0