


Holdings of the

POWDER RIVER CONSOLIDATED MINES COMPANY


Compiled from maps furnished by
Mr. Gunn and the Geologic Map of
Part of the Wallowa Mts., Oregon
by C.P. Ross, 1938---N.S. Wagner
March 1, 1944


Holdings consist of 720 acres of deeded land and
three claims (not shown) in W $\frac{1}{2}$ Sec. 3 and one claim
in Sec. 32.

LEGEND

 Columbia River Basalt

 Albite Granite

 Prospect pits

 Approx. location of other
reported occurrences.